SUBJECT

School District Trustee Zones Boundaries

REFERENCE

April 21, 2011	Board approved requirements for school district trustee zone equalization proposals.
August 11, 2011	Board approved 41 and rejected 13 school district rezoning proposals
October 20, 2011	Board approved remaining trustee rezoning proposals.
April 18, 2013	Board approved two school district rezoning proposals.
April 5, 2021	Board approved school district and community college trustee zone redistricting proposal parameters.

APPLICABLE STATUTE, RULE, OR POLICY

Section 33-313, Idaho Code

BACKGROUND/DISCUSSION

Pursuant to Section 33-313, Idaho Code, each school district must evaluate and submit a proposal to the State Board of Education (Board) to redefine trustee zones equalizing the population within each zone in the school district following the report of the decennial census. Each school district is required to present to the Board a proposal for equalizing zones within 120 days following the release of the decennial census report. Once submitted to the Board, the Board has 60 days to take action on the proposals. Section 33-313, Idaho Code is not specific to what constitutes equalization.

- At the April 5, 2021 Special Board meeting the Board adopted the following criteria for rezoning proposals:
- For the purpose of determining "equalized" populations between trustee zones, no one trustee zone shall differ in population by more than 10 percent (10%) from any other trustee zone within the school district or community college district.
- School districts shall use the most current State Board of Education approved legal descriptions for their school district boundary.
- Trustee zone boundaries shall follow census block boundaries or the exterior boundary of the school district, whichever is applicable. Trustee zone boundaries will group census blocks within common identifiable lines and trustee zone legal descriptions:
  - Will follow common identifiable lines, i.e., section lines, subdivision boundaries, road centerlines, waterways, railroad lines, etc.
  - Will split census blocks only when the proposal can demonstrate to the State Board of Education that any proposed deviation from census block boundaries will accurately account for all individuals within that census block.
- There may be circumstances in which the census block lines and the proposed trustee zone boundary lines do not match. In such cases the inconsistencies

will need to be identified and a proposed solution for population count for the census block or blocks affected must be included as part of the submitted proposal.

- Proposals shall include:
  - A copy of the legal description of each trustee zone prepared by a licenses attorney, licensed professional land surveyor, or licensed professional engineer professionally trained and experienced in legal descriptions of real property
  - A map of the district showing each trustee zone
  - The population of each trustee zone
  - A summary of each trustee zone population and the percentage difference between the largest trustee zone population and each of the other trustee zones
  - A list of sources used for data to create the proposal
  - Determination of the number of trustee zones and the date of expiration of the term of office for each trustee.
- Maps submitted with the proposal must include:
  - Include the proposed trustee zone boundaries
  - Include the existing trustee zone boundaries
  - Clearly delineate which is the existing and which is the proposed trustee zone boundary
  - Include census block boundaries and populations within each block

IMPACT

Approval of the recommended school district rezoning proposals will bring the trustee zones into compliance with section 33-313, Idaho Code. School districts whose zones are disapproved must resubmit proposals within forty-five (45) days of disapproval.

ATTACHMENTS

Attachment 1 – School Districts Rezoning Recommended for Approval

1. Aberdeen
2. American falls
3. Basin
4. Bear Lake
5. Blaine
6. Bliss
7. Bonneville
8. Boundary County
9. Bruneau-Grand View
10. Buhl
11. Butte
12. Caldwell
13. Camas
14. Cambridge
15. Cascade
16. Cassia County
17. Castleford
18. Challis
19. Clark County
20. Coeur d'Alene
21. Council
22. Culdesac
23. Dietrich
24. Filer
25. Firth
26. Fremont
27. Fruitland
28. Garden valley
29. Genesee
30. Glenns ferry

31. Grace
32. Hagerman
33. Hansen
34. Highland
35. Homedale
36. Horseshoe bend
37. Idaho Falls
38. Jefferson
39. Kamiah
40. Kellogg
41. Kendrick
42. Kimberly
43. Kootenai
44. Kuna
45. Lakeland
46. Lapwai
47. Mackay
48. Madison
49. Marsh Valley
50. Marsing
51. Mccall-Donnelly
52. Meadows Valley
53. Melba
54. Middleton
55. Midvale
56. Minidoka
57. Moscow
58. Mountain Home
59. Mountain View
60. Mullan
61. Murtaugh
62. Nampa
63. New Plymouth
64. Nez Perce
65. Notus
66. Oneida
67. Orofino
68. Parma
69. Payette
70. Pleasant Valley
71. Plummer Worley
72. Pocatello/Chubbuck
73. Post Falls
74. Potlatch
75. Prairie Elementary
76. Preston
77. Richfield
78. Ririe
79. Rockland
80. Salmon
81. Salmon River
82. Shelley
83. Shoshone
84. Snake River
85. Soda springs
86. South Lemhi
87. St. Maries
88. Sugar Salem
89. Swan Valley
90. Teton
91. Three Creek Elementary
92. Troy
93. Twin Falls
94. Valley
95. Vallivue
96. Weiser
97. Wendell
98. West Ada (Joint District #2)
99. West Bonner
100. West Side
101. Whitepine
102. Wilder

Attachment 2 – School Districts Requesting Exceptions

1. Avery
2. Arbon
3. Boise
4. Cottonwood
5. Emmett
6. Lewiston

BOARD STAFF COMMENTS AND RECOMMENDATIONS

Pursuant to Section 33-313, Idaho Code, any proposal to define the boundaries of the trustee zones in a school district must include the determination of the number of trustee zones and the date of expiration of the term of office for each trustee. Any proposal must also include a legal description of each trustee zone, a map of the district showing how each trustee zone would then appear, and the approximate population each trustee zone would have should the proposal become effective. Consistent with the requirements in Section 33-308, Idaho Code, the Board has required all submitted legal descriptions "be prepared by a licensed attorney, licensed professional land surveyor, or licensed professional engineer professionally trained and experienced in legal descriptions of real property."

The Board has sixty (60) days after it has received a proposal to approve or disapprove the proposal. Should the Board disapprove a proposal, a board of trustees has forty-five (45) days to submit a revised proposal to the Board for consideration. Following approval of any amended trustee zones, the approved legal description of each trustee zone and map of the district showing how each trustee zone will appear must be filed by the school district board of trustees with the applicable country clerk. The Idaho 2020 Census Data was released on August 12, 2021, so the 120 day deadline was December 10, 2021. The Board received the proposals from the State Department of Education on January 5, 2022. The Board has 60 days after receiving the proposals to take action.

The State Board of Education may reject a proposal for any of the following reasons:

- The creation of bizarrely-shaped zones or potential gerrymandering;
- Creating zones that differ more than 10 percent from any other trustee zone in the school district*;*
- Trustee zones that do not completely account for all areas within the district boundary;
- An inadequate legal description that does not meet professional standards;
- Proposals that are incomplete and don't include adequate legal descriptions, map and population summaries;
- Proposals that fail to use approved district boundary legal descriptions; or
- Proposals that fail to utilize the 2020 Census Data as their source for population data.

Of the six (6) districts requesting exceptions to the requirements:

- Three (3) of these districts are chartered districts. Chartered school districts have charters that predate statehood and are subject to the terms of their charter. Charter districts' charters may state that the district is treated as one zone and the trustees are elected at-large. These districts' trustee zone boundaries should be approved based on the requirements of their charter. These same exceptions were granted ten (10) years ago. The chartered districts are Boise, Emmett, and Lewiston.

- Two (2) districts split census blocks. However, all the split census blocks contain zero population. The split of the blocks made it easier to write the legal descriptions and does not impact the 10% variance requirement. Those districts are Arbon and Avery.
- One (1) district has asked to exclude the prison population in their district. The people in the prison are not taxpayers in the district, do not vote in the district, and while the number of people in the prison remains constant, the actual people are not the same people from day to day. Furthermore, they will not remain in the district once they are released from the prison. The prison has provided written verification of the population. This same exception was granted ten (10) years ago. That district is Cottonwood.

Staff recommends approval of the six exception requests.

Two (2) districts are not recommended for approval, North Gem School District and West Jefferson School District. North Gem School District submitted a map without the required legal descriptions of the proposed trustee zones. Based on the map submitted, census blocks are split. They have not provided to date an explanation of how they will determine in which zone trustees resides. West Jefferson School District has submitted a map with several split census blocks. The school district is working on providing additional information regarding the split blocks but were not able to update their proposal in time for this Board meeting. Rejection of the North Gem and West Jefferson School District proposals will give each district an additional 45 days to resubmit their proposals.

Staff recommends rejection of these two school district proposals.

Five school districts have evaluated their populations and found that they are still equalized based on the 10% variance set by the Board at the April 5, 2021 Special Board meeting. These school districts are: Blackfoot, Gooding, Jerome, Lake Pend Oreille, and Wallace. They have no changes to their school district trustee zone boundaries and do not require additional approval.

BOARD ACTION

I move to approve the Idaho school districts' trustee boundary rezoning proposals legal descriptions for those school districts submitted in Attachment 1**.**

Moved by _____ Seconded by _____ Carried Yes ____ No _____

I move to approve the Idaho school districts' trustee zone boundary proposals legal descriptions for those school districts with exceptions as submitted in Attachment 2**.**

Moved by _____ Seconded by _____ Carried Yes ____ No _____

I move to reject the school district trustee boundary rezoning proposals for North Gem School District and West Jefferson School District**.**

Moved by _____ Seconded by _____ Carried Yes ____ No _____

Idaho School District Trustee Zone Equalization 2021

Submittal Review

School District: **Aberdeen School District #58**
Prepared by: David Rudeen

Status Recommendation:
- ☒ APPROVAL
- ☐ NON-APPROVAL
- ☐ EXCEPTION REQUEST

Submittal Review:
Yes – No

- ☒ ☐ Legal Description for each trustee zone
- ☒ ☐ Scalable Map showing each trustee zone
- ☒ ☐ Population summary for each trustee zone - meet 10% variance
- ☒ ☐ Shape files/xml files
- ☒ ☐ Acceptable zone shapes
- ☒ ☐ Legal descriptions meet professional standards
- ☒ ☐ No significant census block splits without acceptable explanation
- ☒ ☐ Utilize 2021 Census data
- ☒ ☐ State Board of Education District Boundary
- ☐ Other (See comments below)

Percentage variance from highest zone population summary:

Highest Zone Population		**697**
Zone	Population	%Difference
1	680	2.44%
2	678	2.73%
3	688	1.29%
4	697	0.00%
5	670	3.87%
	3413	

Comments:

Aberdeen School District #58

2020 Trustee Zone Status Map

N
W E
S

1:50,000

October 2021

Legend

- 19 — Census Block/Population Count
- 37 — Split Census Block
- Primary Road
- Secondary Road
- Local Road
- Jeep Trail
- Other Roads

Trustee Zones

- ZONE-1
- ZONE-2
- ZONE-3
- ZONE-4
- ZONE-5
- Inset Boundary

Highest Zone Population		697
Trustee Zone	Trustee Zone Population	% Difference
1	680	2.4%
2	678	2.7%
3	688	1.3%
4	697	0.0%
5	670	3.9%
Total	**3,413**	
Target Zone Population		**683**

Population Compliance

The chart to the left depicts the 2020 Census populations of your existing Trustee Zones. If the "% Difference" value is over 10%, then the Trustee Zones are out of compliance for "equalized population."

Moving populations from highly populated zones to lesser populated zones will decrease the variance.

You can use the "Percent Difference Calculator" provided via email from QCI to recalculate your variance as populations are moved from one zone to another.

* Calculations are based upon requirements established byt the Idaho State Board of Education

Census Block Information

If you see a bold outline around a census block, then that census block has population in it and is being split by a current trustee zone boundary. The trustee zone boundaries should be modified to include ALL of the census block.

The census block populations are color coded to identify which trustee zone they have been assigned to.

Questions/Contacts

This map was prepared by Quadrant Consulting Inc.(QCI). If you have questions please contact:

Quadrant Consulting
Nick Kraus
Nick@quadrant.cc
(208)342-0091

Data Sources

Data Description	Source	Web Link
Population-Tabular	US Census Bureau	https://www2.census.gov/programs-surveys/decennial/2020/data/01-Redistricting_File--PL_94-171/Idaho/
Population- Census Blocks	US Census Bureau	https://www.census.gov/geographies/mapping-files/time-series/geo/tiger-geodatabase-file.html
School District Boundaries	Idaho State Tax Commission	https://www.census.gov/geographies/mapping-files/time-series/geo/tiger-geodatabase-file.html
Idaho Road Network	US Census Bureau	https://www.census.gov/geographies/mapping-files/time-series/geo/tiger-geodatabase-file.html
Idaho Water	US Census Bureau	https://www.census.gov/geographies/mapping-files/time-series/geo/tiger-geodatabase-file.html
Railroads	Idaho State Tax Commission	http://tax.idaho.gov/i-1074.cfm

Archived Data Final Projection Format	Trustee zones will be digitally archived as ArcGIS format shapefiles. They will be projected to a common coordinate system: IDTM83
Coordinate System: IDTM83	
Projection: Transverse_Mercator	
False_Easting: 2500000.000000	
False_Northing: 1200000.000000	
Central_Meridian: -114.000000	
Scale_Factor: 0.999600	
Latitude_Of_Origin: 42.000000	
Linear Unit: Meter (1.000000)	
Geographic Coordinate System: GCS_North_American_1983	
Angular Unit: Degree (0.0174532925199433295)	
Prime Meridian: Greenwich (0.000000000000000000)	
Datum: D_North_American_1983	
Spheroid: GRS_1980	
Semimajor Axis: 6378137.000000000000000000	
Semiminor Axis: 6356752.314140356100000000	
Inverse Flattening: 298.257222101000020000	

Quadrant Consulting Inc.

ABERDEEN SCHOOL DISTRICT #58
TRUSTEE ZONE 1

BEGINNING at the Northwest corner of the Aberdeen School District Boundary being at the Northwest Corner of Section 19, Township 3 South, Range 30 East, Boise Meridian; thence along said School District Boundary the following six courses:

East approximately 19.1 miles to 1700 West Road; thence

South approximately 4.0 miles on said 1700 West Road to 700 South Road (Thurston Road); thence departing from 1700 West Road

East approximately 1.0 mile on said 700 South Road (Thurston Road) to 1600 West Road; thence departing from 700 South Road (Thurston Road)

South approximately 4.4 miles on said 1600 West Road to the Snake River; thence departing from 1600 West Road

Southwesterly approximately 13.6 miles along the Snake River to the Bingham-Bannock County Line; thence continuing

Southwesterly along said county Line being along the thread of the Snake River within American Falls Reservoir to a point being near the NE Corner of the SE¼, SW ¼ of Section 31, Township 5 South, Range 32 East Boundary Marker, Boise Meridian; thence leaving said county Line and said School District Boundary

Northwest approximately 0.7 miles to the western shoreline of said American Falls reservoir; thence

Northeasterly approximately 9.2 miles along said western shoreline to an unnamed creek being generally parallel with and approximately 0.5 miles south of 1200 South Road; thence departing from said shoreline

West approximately 0.9 miles along said unnamed creek to 2300 West Road; thence departing from said unnamed creek

North approximately 0.4 miles on 2300 West Road to 1200 South Road; thence departing from 2300 West Road

East approximately 1.0 mile on 1200 South Road to the Southeast Corner of the Southeast ¼ of the Southeast ¼ of Section 32, Township 4 South, Range 32 East, Boise Meridian; thence departing west 1200 South Road

Northwest following a buried canal approximately 1.0 mile a Railroad Line; thence departing from said buried canal

Northeast approximately 0.1 miles along said Railroad Line to 1100 South Road; thence departing from said Railroad Line

West approximately 3.5 miles on 1100 South Road to 2600 West Road; thence departing from 1100 South Road

South approximately 1.0 mile on 2600 West Road to 1200 South Road; thence departing from 2600 West Road

West approximately 2.0 miles on said 1200 South Road to Powerline Road; thence

departing from 1200 South Road

North approximately 2.0 miles on 2800 West Road (North Powerline Road) to 1000 South Road; thence departing from 2800 West Road

West approximately 8.2 miles on 1000 South Road to 3600 West Road (County Line Road) and the Bingham-Power County Line and being the West Line of said School District Boundary; thence departing from 1000 South Road

North on said West Line of said School District Boundary an unknown distance to the **POINT OF BEGINNING.**

ABERDEEN SCHOOL DISTRICT #58
TRUSTEE ZONE 2

BEGINNING at a point on the West Line of the Aberdeen School District Boundary being the intersection of 1000 South Road and 3600 West Road (County Line Road) on the Bingham-Power County Line

Thence continuing on said West Line of said school district Boundary South approximately 13.4 miles along said 3600 West Road (County Line Road) to the Southwest corner of said School District at the intersection of said 3600 West Road and 2300 South Road (County Line Road); thence departing West Line of Aberdeen School District Boundary and said 2300 South Road

East approximately 6.0 miles along said 2300 South Road (South Line of Aberdeen School District Boundary) 3000 West Road (Moser Road); thence leaving said South Line of said School District Boundary

North approximately 1.0 mile along said 3000 West Road (Moser Road) to 2200 South (Gambill Road); thence departing from South 3000 West Road (Moser Road)

West approximately 1.0 mile on 2200 South Road (Gambill Road) to 3100 West Road (Jensen Road); thence departing from West 2200 South (Gambill Road)

North approximately 1.0 mile on 3100 West Road (Jensen Road) to 2100 South Road; thence departing from 3100 West (Jensen Road)

East approximately 1.0 mile on West 2100 South Road to 3000 West Road (Moser Road); thence departing from West 2100 South Road

North approximately 4.0 miles on 3000 West Road (Moser Road) 1700 South Road (Boat Dock Road); thence departing 3000 West Road (Moser Road)

East approximately 2.5 miles on said 1700 South Road (Boat Dock Road) to 2750 West Road (Slough Road); thence departing 1700 South Road (Boat Dock Road)

South approximately 0.2 miles on said 2750 West Road (Slough Road) to Ada Avenue; thence departing from said 2750 West Road (Slough Road)

East approximately 0.1 miles on Ada Avenue to 1st East Street; thence departing from Ada Street

South approximately 0.4 miles on said North 1st East Street to Central Avenue; thence departing from 1st East Street

East approximately 0.6 miles on Central Avenue 7th East Street; thence departing from Central Avenue

North approximately 0.5 miles on said 7th Street East (2700 West Road) to 1700 South Road (Boat Dock Road) crossing little hold draw and Railroad; thence departing from said 2700 West Road

East and Southeast approximately 2.8 miles on said 1700 South Road (Boat Dock Road) to the western shoreline of the Big Hole Arm of American Falls Reservoir; thence

Southeasterly approximately 0.5 miles on said shoreline to a point at the mouth of said Big Hole arm; thence departing from the shoreline

Northeast approximately 0.2 miles across said mouth to the western shoreline of said reservoir

Northeasterly approximately 9.2 miles along said Western shoreline to an unnamed creek being generally parallel with and approximately 0.5 miles south of 1200 South Road; thence departing from said shoreline

West approximately 0.9 miles along said unnamed creek to 2300 West Road; thence departing from said unnamed creek

North approximately 0.4 miles on 2300 West Road to 1200 South Road; thence departing from 2300 West Road

East approximately 1.0 mile on 1200 South Road to the Southeast Corner of Southeast ¼ of the Southeast ¼ of Section 32, Township 4 South, Range 32 East, Boise Meridian; thence departing from West 1200 South Road

Northwest following a buried canal for approximately 1.0 mile from a Railroad Line; thence departing from said buried canal

Northeast approximately 0.1 miles along said Railroad Line to 1100 South Road; thence departing from said Railroad Line

West approximately 3.5 miles on 1100 South Road to 2600 West Road; thence departing from 1100 South Road

South approximately 1.0 mile on 2600 West Road to 1200 South Road; thence departing 2600 West Road

West approximately 2.0 miles on said 1200 South Road to Powerline Road; thence departing from 1200 South Road

North on approximately 2.0 miles 2800 West Road (North Powerline Road) to 1000 South Road; thence departing from 2800 West Road

West approximately 8.2 miles on 1000 South Road to 3600 West Road (County Line Road) and the Bingham-Power County Line and being the West Line of said School District Boundary to the **POINT OF BEGINNING.**

ABERDEEN SCHOOL DISTRICT #58
TRUSTEE ZONE 3

BEGINNING at the intersection of 2800 West Road (Powerline Road) and 1700 South (Boat Dock Road); thence

East approximately 0.5 miles on said 1700 South Road (Boat Dock Road) to 2750 West Road (Slough Road); thence departing 1700 South Road (Boat Dock Road)

South approximately 0.2 miles on said 2750 West Road (Slough Road) to Ada Avenue; thence departing from said 2750 West Road

East approximately 0.1 miles on Ada Avenue to 1st East Street; thence departing from Ada Street

South approximately 0.4 miles on said 1st East Street to Central Avenue; thence departing 1st East Street

West approximately 0.6 miles on Central Avenue to said 2800 West Road (Powerline Road); thence departing from Central Avenue

North on said 2800 West (Powerline Road to said 1700 South Road (Boat Dock Road) to the **POINT OF BEGINNING**.

ABERDEEN SCHOOL DISTRICT #58
TRUSTEE ZONE 4

BEGINNING at the intersection of 2300 South Road (County Line Road) and 3000 West Road (Moser Road) being on the Aberdeen School District South Boundary Line; thence

North approximately 1.0 mile along said 3000 West Road (Moser Road) to 2200 South Road (Gambill Road); thence departing from 3000 West Road (Moser Road)

West approximately 1.0 mile on 2200 South Road (Gambill Road) 3100 West Road (Jensen Road); thence departing from 2200 South Road (Gambill Road)

North approximately 1.0 mile on 3100 West Road (Jensen Road) 2100 South Road; thence departing from 3100 West (Jensen Road)

East approximately 1.0 mile on 2100 South Road to 3000 West Road (Moser Road); thence departing from 2100 South Road

North approximately 4.0 miles on 3000 West Road (Moser Road) to 1700 South Road (Boat Dock Road); thence departing from 3000 West Road (Moser Road)

East approximately 2.0 miles on said 1700 South Road (Boat Dock Road) to 2800 West Road (Powerline Road); thence departing from 1700 South Road (Boat Dock Road)

South approximately 0.5 miles on said 2800 West Road (Powerline Road) to Central Avenue; thence departing from 2800 West Road (Powerline Road)

East approximately 0.3 miles on said Central Avenue to 2nd West Street; thence departing from Central Avenue

South approximately 0.2 miles on said 2nd West Street to Oneida Avenue; thence departing from said 2nd West Street

East approximately 0.5 miles to the alley between 2nd West Street and 3rd West Street; thence departing from Oneida Avenue

South approximately 0.2 miles on said alley to Custer Avenue; thence

East approximately 0.05 miles on Custer Avenue to said 2nd West Street; thence

South approximately 0.2 miles on said 2nd West Street to State Highway 39; thence departing from 2nd West Street

Southwest approximately 0.5 miles on Highway 39 to the Low Line Canal; thence departing from Highway 39

Southeast on Low Line Canal to 1900 South Road; thence

East on 1900 South Road to 2600 West Road; thence

North on 2600 West Road to Little Hole Draw; thence

Northwesterly meandering on Little Hole Draw to 1800 South Road; thence

West approximately 0.2 miles on 1800 South Road to 7th East Road; thence

North approximately 0.2 miles along western section Line of the Section 4, Township 5

South, Range 34 East, Boise Meridian; thence

East 0.2 miles; thence

North and West approximately 0.3 miles to Aberdeen Road; thence

West approximately 0.08 miles on Aberdeen Road (1750 South) to 7th East Street; thence

North approximately 0.5 miles on said 7th East Street (2700 West Road) to 1700 South Road (Boat Dock) crossing Little Hold Draw Creek and Railroad Line; thence

East and Southeast approximately 2.8 miles on said 1700 South Road (Boat Dock Road) to the western shoreline of the Big Hole Arm of American Falls Reservoir thence

Southeasterly approximately 0.5 miles on said shoreline to a point at the mouth of said Big Hole arm thence Northeast approximately 0.2 miles across said mouth to a point in American Falls Reservoir; thence

Southeast approximately 0.7 miles to the thread of the Snake River within American Falls Reservoir to a point being near the Northeast Corner of the Southeast ¼, Southwest ¼ of Section 31, Township 5 South, Range 32 East Boundary Marker, Boise Meridian and being on the Aberdeen School District Boundary; thence continuing along said school district Boundary

Southwesterly along said thread of the Snake River within American Falls Reservoir to the South Boundary of said school district also being the Bingham-Power County Line; thence

West approximately 3.7 miles on said South Boundary and said county Line to the **POINT OF BEGINNING**.

ABERDEEN SCHOOL DISTRICT #58
TRUSTEE ZONE 5

BEGINNING at the intersection of Main Street (State Highway 39) and Central Street; thence

East approximately 0.6 miles on said Central Street to the unknown farm road; thence departing Central Street

South approximately 0.2 miles thence

West approximately 0.2 miles; thence

South approximately 0.2 miles along Western section Line of the Section 4, Township 5 South, Range 34 East to 1800 South Road (Beach Road); thence

East approximately 0.2 miles on 1800 South Road (Beach Road) to Little Hole Draw; thence

Southeast meandering along Little Hole Draw to 2600 West Road; thence

South on 2600 West Road to 1900 South; thence

West on 1900 South to Low Line Canal; thence

Northwest on Low Line Canal to Highway 39; thence

Northeast on Highway 39 to the Northeast Corner of the Northwest ¼ of the Northwest ¼ of said Section 4, Township 6 South, Range 31 East; thence

Northeast approximately 0.05 miles along said 1800 South Road (Beach Road) to 2nd West Street; thence

North approximately 0.2 miles on said 2nd West Street to Custer Avenue; thence departing 2nd West Street

West 0.04 miles on said Custer Avenue to the alley between 2nd West Street and 3rd West Street; thence departing Custer Avenue

North approximately 0.2 miles on said alley to Oneida Avenue; thence

East on Oneida Avenue to 2nd West Street; thence

North on 2nd West Street to Central Avenue; thence

East on said Central Avenue to Main Street (State Highway 39) and the **POINT OF BEGINNING.**

Idaho School District Trustee Zone Equalization 2021

Submittal Review

Status Recommendation:
- ☒ APPROVAL
- ☐ NON-APPROVAL
- ☐ EXCEPTION REQUEST

School District: **American Falls Joint District**
Prepared by: David Rudeen

Submittal Review:
Yes – No

- ☒ ☐ Legal Description for each trustee zone
- ☒ ☐ Scalable Map showing each trustee zone
- ☒ ☐ Population summary for each trustee zone - meet 10% variance
- ☒ ☐ Shape files/xml files
- ☒ ☐ Acceptable zone shapes
- ☒ ☐ Legal descriptions meet professional standards
- ☒ ☐ No significant census block splits without acceptable explanation
- ☒ ☐ Utilize 2021 Census data
- ☒ ☐ State Board of Education District Boundary
- ☐ Other (See comments below)

Percentage variance from highest zone population summary:

Highest Zone Population		**1492**
Zone	Population	%Difference
1	1426	4.42%
2	1387	7.04%
3	1484	0.54%
4	1459	2.21%
5	1492	0.00%
	7248	

Comments:

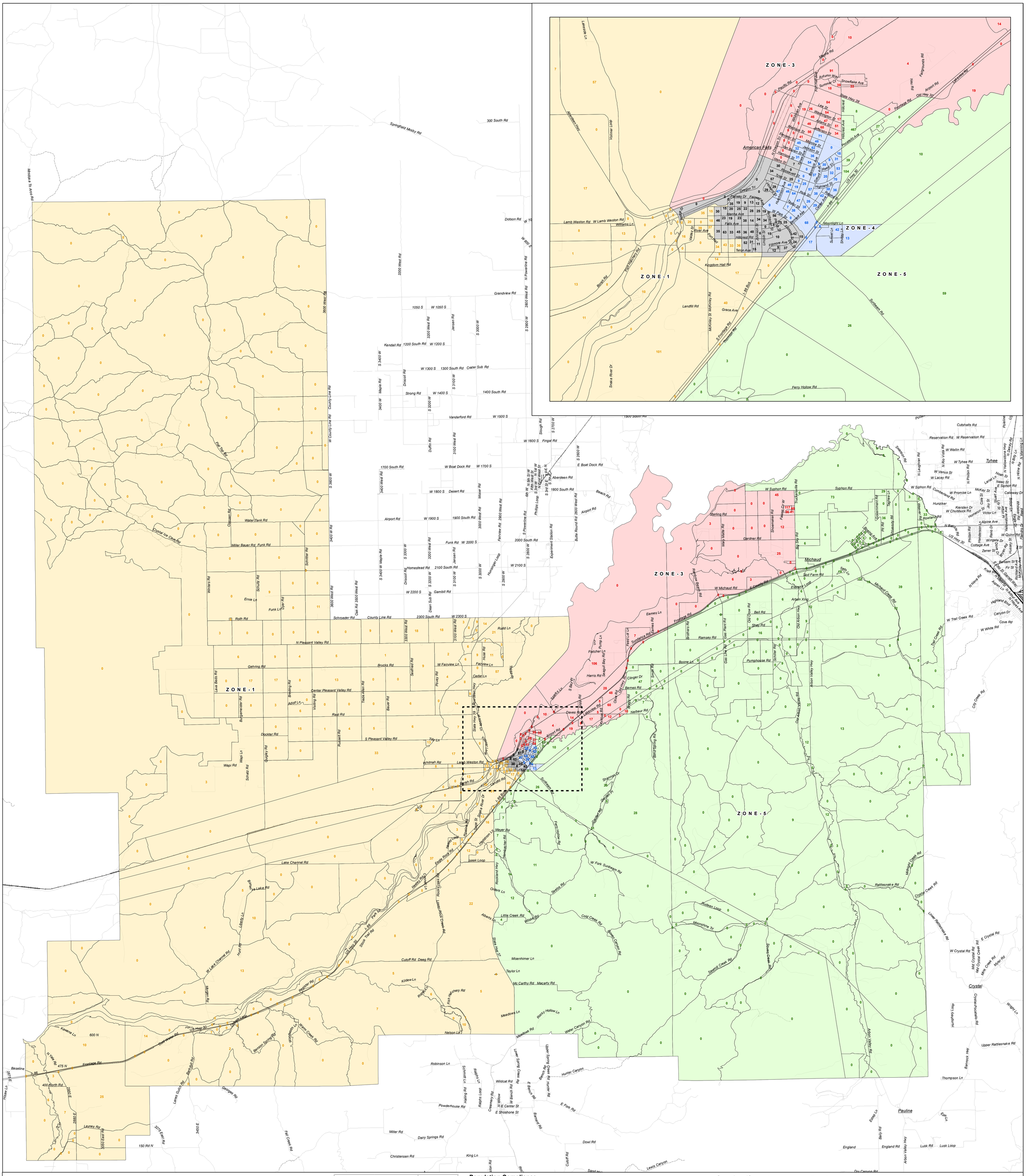
ZONE - 1
ZONE - 3
ZONE - 4
ZONE - 5
American Falls
Michaud
Tyhee
Pauline
Crystal
Springfield Mosby Rd
Dotson Rd
Grandview Rd
Kendall Rd
Driscoll Rd
Maple Rd
Strong Rd
Vanderford Rd
Crater Sub Rd
Jensen Rd
Duffin Rd
Slough Rd
Fingal Rd
Aberdeen Rd
Beach Rd
Airport Rd
Desert Rd
Moser Rd
Fairview Rd
Phillips Loop
Butte Round Rd
Experiment Station Rd
Homestead Rd
Gambill Rd
Dean Sub Rd
Hunsinger Loop
Water Tank Rd
Miller Bauer Rd
Funk Rd
Crystal Ice Cave Rd
Winters Rd
Schultz Rd
Schlitter Rd
Dyer Rd
Ernie Ln
Roth Rd
Schroeder Rd
County Line Rd
Oak Rd
Rudd Ln
Gehring Rd
Brucks Rd
Fairview Ln
Cedar Ln
Center Pleasant Valley Rd
Adolf Ln
Rast Rd
Dockter Rd
S Pleasant Valley Rd
Trey Ln
Whitnah Rd
Lamb Weston Rd
Barah Rd
Wapi Rd
Schantz Rd
Quigley Rd
Lava Beds Rd
Burgemeister Rd
Bridging Rd
Visting Rd
Trace Allen Rd
Bauer Rd
Seefried Rd
Povey Rd
Huse Rd
Rogers Rd
Lake Channel Rd
W Lake Channel Rd
Leland Ln
Hunt Rd
Morgan Rd
Register Rd
Cutoff Rd
Deeg Rd
Kildew Ln
Taylor Ln
Mc Carthy Rd
Macarty Rd
Misenhimer Ln
Meadows Ln
Rocky Hollow Ln
Walter Canyon Rd
Nelson Ln
Robinson Ln
Schmidt Ln
Ralphs Ln
Ralphs Loop
Hailey Rd
Wildcat Rd
Lower Spring Creek Rd
Upper Spring Creek Rd
Beech Rd
Hunter Rd
Hunter Canyon
E Bench Rd
W Bench Rd
N Willow
E Center St
E Shoshone St
Creamery Rd
Powderhouse Rd
E Fork Rd
Barnard Rd
Miller Rd
Dairy Springs Rd
Fall Creek Rd
Christensen Rd
King Ln
Dowl Rd
Cutoff Rd
Lewis Canyon
Sand Hollow
Dry Canyon Rd
Lanes Gulch Rd
Georges Rd
Laynes Rd
3275 East Rd
3450 E
3050 East Rd
2880 E
2350 E
150 Rd N
400 North Rd
475 N
600 N
N Vale Rd
Frontage Rd
Baseline
I-86
Cove Water Rd
US Hwy 30
Kawana Ln
Benson Spring Rd
Warm Creek Rd
Hawk Ln
Oakley Rd
Rock Creek Rd
Lower Rock Creek Rd
Stock Trail Rd
Park Ln
Isaak Loop
Hydraulic Rd
Jewett Loop
Nesbit Loop
Orders Ln
Albertson Ln
Little Creek Rd
Wiskell Rd
Cold Creek Rd
Brown Canyon Rd
State Hwy 37
Moonshine Trl
Hutsen Loop
Sawmill Creek Rd
Shamrock Creek Rd
Rattlesnake Rd
Lower Rattlesnake Rd
Upper Rattlesnake Rd
E Crystal Rd
W Crystal Rd
Mid Crystal Rd
Meyer Rd
Crystal-Pocatello Rd
Huntington Loop
Wright Ln
Arbon Valley Rd
Bannock Hwy
Thompson Ln
Midnight Creek Rd
Crystal Creek Rd
Mayer Rd
Hedgecock Rd
Hedgecock Ln
Ferry Hollow Rd
W Fork Sunbeam Rd
Seeley Rd
Rusteen Loop
Moonshine Trl
Sunbeam Rd
Shannon Dr
Gerber Pl
Gerber Rd
Ferry Hollow Rd
Bird Spring Rd
Old Arbon Valley Rd
Arbon Valley Hwy
Trail Creek Rd
Michaud Creek Rd
Eames Ln
Frontage Rd
Brothers Rd
Gas Plant Rd
Gas Line Rd
Old Arbon Hwy
Ramsey Rd
Boone Ln
Pumphouse Rd
Schiller Rd
Shay Rd
Bell Rd
Old Oxbow Rd
Rainbow Beach Rd
Sod Farm Rd
Elevator Loop
Arbon Xing
W Michaud Rd
E County Rd
Big Sky Rd
Mary Matte Rd
Gardner Rd
Sterling Rd
Shoemaker Rd
Falcon Cir W
Government Rd
Tagtee Ln
Pit Rd
Whitesky Rd
Rowland Rd
Alpine Ave
Cottage Ave
Wingate Dr
Zener St
Barsam St W
Fir St
Kraft Rd
Aspen Ln
Highland Blvd
Canyon Dr
W Trail Creek Rd
Cove Rd
W White Rd
N Neva Rd
Richland Ave
Meadow Ave
N Arbon Ave
N Aspen Ave
City Creek Rd
Cutshalts Rd
W Reservation Rd
W Wallin Rd
W Tyhee Rd
W Venus St
W Lacey Rd
W Siphon Rd
Siphon Rd
W Promise Ln
Hunziker
Kiersten Dr
W Chubbuck Rd
Homerun St
Victor Ln
Alpine Ave
W Quinn Rd
Wingate Dr
Cottage Ave
Zener St
Barsam St W
Fir St
Kraft Rd
Aspen Ln
Highland Blvd
Canyon Dr
W Trail Creek Rd
Cove Rd
W White Rd
N Neva Rd
Richland Ave
Meadow Ave
N Arbon Ave
N Aspen Ave
Thompson Ln
Upper Rattlesnake Rd
Lower Rattlesnake Rd
E Crystal Rd
W Crystal Rd
Mid Crystal Rd
Meyer Rd
Crystal-Pocatello Rd
Huntington Loop
Wright Ln
Arbon Valley Rd
Bannock Hwy
Midnight Creek Rd
Crystal Creek Rd
Rattlesnake Rd
Hutsen Loop
Moonshine Trl
Sawmill Creek Rd
Shamrock Creek Rd
Rusteen Loop
Seeley Rd
Ferry Hollow Rd
W Fork Sunbeam Rd
Sunbeam Rd
Shannon Dr
Gerber Pl
Gerber Rd
Bird Spring Rd
Old Arbon Valley Rd
Arbon Valley Hwy
Trail Creek Rd
Michaud Creek Rd
Eames Ln
Frontage Rd
Brothers Rd
Gas Plant Rd
Gas Line Rd
Old Arbon Hwy
Ramsey Rd
Boone Ln
Pumphouse Rd
Schiller Rd
Shay Rd
Bell Rd
Old Oxbow Rd
Rainbow Beach Rd
Sod Farm Rd
Elevator Loop
Arbon Xing
W Michaud Rd
E County Rd
Big Sky Rd
Mary Matte Rd
Gardner Rd
Sterling Rd
Shoemaker Rd
Falcon Cir W
Government Rd
Tagtee Ln
Pit Rd
Whitesky Rd
Rowland Rd
Alpine Ave
Cottage Ave
Wingate Dr
Zener St
Barsam St W
Fir St
Kraft Rd
Aspen Ln
Highland Blvd
Canyon Dr
W Trail Creek Rd
Cove Rd
W White Rd
N Neva Rd
Richland Ave
Meadow Ave
N Arbon Ave
N Aspen Ave
City Creek Rd
Cutshalts Rd
W Reservation Rd
W Wallin Rd
W Tyhee Rd
W Venus St
W Lacey Rd
W Siphon Rd
Siphon Rd
W Promise Ln
Hunziker
Kiersten Dr
W Chubbuck Rd
Homerun St
Victor Ln
Alpine Ave
W Quinn Rd
Wingate Dr
Cottage Ave
Zener St
Barsam St W
Fir St
Kraft Rd
Aspen Ln
Highland Blvd
Canyon Dr
W Trail Creek Rd
Cove Rd
W White Rd
N Neva Rd
Richland Ave
Meadow Ave
N Arbon Ave
N Aspen Ave
Thompson Ln
Upper Rattlesnake Rd
Lower Rattlesnake Rd
E Crystal Rd
W Crystal Rd
Mid Crystal Rd
Meyer Rd
Crystal-Pocatello Rd
Huntington Loop
Wright Ln
Arbon Valley Rd
Bannock Hwy
Midnight Creek Rd
Crystal Creek Rd
Rattlesnake Rd
Hutsen Loop
Moonshine Trl
Sawmill Creek Rd
Shamrock Creek Rd
Rusteen Loop
Seeley Rd
Ferry Hollow Rd
W Fork Sunbeam Rd
Sunbeam Rd
Shannon Dr
Gerber Pl
Gerber Rd
Bird Spring Rd
Old Arbon Valley Rd
Arbon Valley Hwy
Trail Creek Rd
Michaud Creek Rd
Eames Ln
Frontage Rd
Brothers Rd
Gas Plant Rd
Gas Line Rd
Old Arbon Hwy
Ramsey Rd
Boone Ln
Pumphouse Rd
Schiller Rd
Shay Rd
Bell Rd
Old Oxbow Rd
Rainbow Beach Rd
Sod Farm Rd
Elevator Loop
Arbon Xing
W Michaud Rd
E County Rd
Big Sky Rd
Mary Matte Rd
Gardner Rd
Sterling Rd
Shoemaker Rd
Falcon Cir W
Government Rd
Tagtee Ln
Pit Rd
Whitesky Rd
Rowland Rd
Alpine Ave
Cottage Ave
Wingate Dr

AMERICAN FALLS SCHOOL DISTRICT #381
TRUSTEE ZONE NO. 1

BEGINNING at the intersection of the North District Boundary thread of the Snake River within American Falls Reservoir, thence

Southwesterly along said thread of the Snake River to State Highway 39, thence

Southeast to South of Railroad line, thence

North and East paralleling Railroad line until McKinley Street; thence

Southeast from McKinley Street to between McKinley Street and Cleveland Street; thence

East and North to Arthur Street; thence

South to Fort Hall Avenue, thence

West to McKinley Street, thence

South to Hillcrest Road, thence

East along said Hillcrest Road to Hayes Street, thence

South along said Hayes Street to Teton Avenue, thence

East along said Teton Avenue to the South Frontage Road of Interstate 86, thence

South on South Frontage Road of Interstate 86 for 0.04 miles, thence

East to powerline tower near Interstate 86, thence

Northeast to Teton Avenue, thence

East along said Teton Avenue and its east extension to Interstate 86, thence

Southwest along said Interstate 86 to Rockland Highway (State Highway 37), thence

South along said Rockland Highway to the South District Boundary, thence

Following said District Boundary to the **POINT OF BEGINNING**.

October 6, 2021

AMERICAN FALLS SCHOOL DISTRICT #381
TRUSTEE ZONE NO. 2

BEGINNING at the intersection of State Highway 39 and Bridge Street,

thence

Southeast to South of Railroad line, thence

North and East paralleling Railroad line until McKinley Street; thence

Southeast from McKinley Street to between McKinley Street and Cleveland Street; thence

East and North to Arthur Street; thence

South to Fort Hall Avenue, thence

West to McKinley Street, thence

South to Hillcrest Road, thence

East along said Hillcrest Road to Hayes Street, thence

South along said Hayes Street to Teton Avenue, thence

East along said Teton Avenue to the South Frontage Road of Interstate 86, thence

South on South Frontage Road of Interstate 86 for 0.04 miles, thence

East to powerline tower near Interstate 86, thence

Northeast to Teton Avenue, thence

East along said Teton Avenue and its east extension to Interstate 86, thence

Northeast along said Interstate 86 to centerline between West Park Street

and East Park Street, thence

Northwest along said centerline Bennett Avenue, thence

Southwest to West Park Street, thence

Northwest on West Park Street Interstate 86 (Fort Hall Avenue), thence

Northeast on Interstate 86 (Fort Hall Avenue) to Tyler Street, thence

Southeast on Tyler Street to Tyhee Avenue, thence

Northeast on Tyhee Avenue to Harrison Street, thence

Northwest on Harrison Street to Fort Hall Avenue, thence

Southwest on Fort Hall Avenue to Interstate 86 (Idaho Street), thence

Westerly on Interstate 86 (Idaho Street) to State Highway 39, thence

Southwest along said State Highway 39 to said Bridge Street and the **POINT OF BEGINNING**.

AMERICAN FALLS SCHOOL DISTRICT #381
TRUSTEE ZONE NO. 3

BEGINNING at the intersection of State Highway 39 and Bridge Street,

thence Northeast along said State Highway 39 to Idaho Street, thence

Southeast along said Idaho Street to Fort Hall Avenue, thence

Northeast along said Fort Hall Avenue to Monroe Street, thence

Southeast along said Monroe Street to Tyhee Avenue, thence

Northeast along said Tyhee Avenue to Jefferson Street, thence

Southeast along said Jefferson Street to Hillcrest Avenue, thence

North along said Hillcrest Avenue to State Highway 39 Bypass, thence

Southeast along said State Highway 39 Bypass to said State Highway 39, thence

Northeasterly said State Highway 39, crossing Interstate 86, to Old Highway 30, thence

Southeast along said Old Highway 30 an unknown distance, thence

South approximately 0.5 miles to the Main East Canal, thence Northeasterly

meandering along said Main East Canal to Neibaur Road, thence East along

said Neibaur Road to Bragg Road, thence

North along said Bragg Road to Barnes Road, thence

West along said Barnes Road to said Old Highway 30 (Frontage Road), thence

Northeasterly along said Old Highway 30 (Frontage Road) to said

Interstate 86 Northbound exit ramp 44, approximately 0.7 miles, thence

South on said point to Interstate 86 approximately 0.3 miles, thence

Northeast along said Interstate 86 to Railroad line, thence

Northeast along said Railroad line approximately 1.9 miles, thence

Northerly to Interstate 86, thence

Northeast along said Interstate 86 to Old Arbon Valley Road (Truckersville Road/Big Sky Road), thence

North along said Old Arbon Valley Road (Truckersville Road/Big Sky Road) to West Syphon Road, thence

West along said West Syphon Road to Syphon Road, thence

North along said Syphon Road turning into Big Sky Road to the North District Boundary and the South Bank of the American Falls Reservoir, thence

Southwesterly meandering along said North District Boundary to the intersection of the

North District Boundary thread of the Snake River within American Falls Reservoir, thence

Southwesterly along said thread of the Snake River to said State Highway 39, thence

East along said State Highway 39 to said Bridge Street and the **POINT OF BEGINNING**.

AMERICAN FALLS SCHOOL DISTRICT #381
TRUSTEE ZONE NO. 4

BEGINNING at the intersection of Fort Hall Avenue and Harrison Street, thence

Northeast along said Fort Hall Avenue to Monroe Street, thence

Southeast along said Monroe Street to Tyhee Avenue, thence

Northeast along said Tyhee Avenue to Jefferson Street, thence

Southeast along said Jefferson Street to Hillcrest Avenue, thence

Southerly along said Hillcrest Avenue to Ralphs Street, thence

Northwest along said Ralphs Street to Calder Avenue, thence

Southwest along said Calder Avenue to Sunbeam Road, thence

Southeast along said Sunbeam Road to Moonlight Lane, thence

East along said Moonlight Lane to angle point approximately 0.5 miles, thence

Southwest from said angle point approximately 0.4 miles to angle point near an electrical tower, thence

West an unknown distance to Sunbeam Road, thence

Northwest on Sunbeam Road approximately 0.07 miles, thence

West to Interstate 86 approximately 0.2 miles, thence

Northeast along Interstate 86 to centerline between West Park

Street and East Park Street, thence

Northwest along said centerline to Bennett Avenue

Southwest along said Bennett Avenue to West Park Street, thence

Northwest along said West Park Street to said Fort Hall Avenue, thence

Northeast along said Fort Hall Avenue to said Harrison Street and the **POINT OF BEGINNING**.

AMERICAN FALLS SCHOOL DISTRICT #381
TRUSTEE ZONE NO. 5

BEGINNING at the intersection of Rockland Highway and the South District Boundary, thence

North along said Rockland Highway to Interstate 86, thence

Northeast approximately 2.1 miles along said Interstate 86, thence

East to Sunbeam Road, thence

Southeast approximately 0.07 miles to angle point, thence

East from said angle point an unknown distance to Sunbeam Road, thence

Northeast from said angle point approximately 0.4 miles to Moonlight Lane, thence

West along said Moonlight Lane to angle point approximately 0.5 miles, thence

Northwest along said Moonlight Lane to Sunbeam Road, thence

Northwest along said Sunbeam Road to Calder Avenue, thence

Northeast along Calder Avenue to Ralph Street, thence

Southeast along said Ralphs Street to Hillcrest Avenue, thence

North along said Hillcrest Avenue to State Highway 39, thence

Southeast along said State Highway 39 Bypass to said State Highway 39, thence

Northeast then Southeast along said State Highway 39 crossing Interstate 86 to Old Highway 30, thence

Southeast along said Old Highway 30 an unknown distance, thence

South approximately 0.5 miles to the Main East Canal, thence

Northeasterly meandering along said Main East Canal to Neibaur Road, thence

East along said Neibaur Road to Bragg Road, thence

North along said Bragg Road to Barnes Road, thence

West along said Barnes Road to said Old Highway 30 (Frontage Road), thence

Northeasterly along said Old Highway 30 (Frontage Road) to said Interstate 86 Northbound exit ramp 44, approximately 0.7 miles, thence

South on said point to Interstate 86 approximately 0.3 miles, thence

Northeast along said Interstate 86 to Railroad line, thence
Northeast along said Railroad line approximately 1.9 miles, thence
Northerly to Interstate 86, thence
Northeast along said Interstate 86 to Old Arbon Valley Road (Truckersville Road/Big Sky Road), thence
North along said Old Arbon Valley Road (Truckersville Road/Big Sky Road) to West Syphon Road, thence
West along said West Syphon Road to Syphon Road, thence
North along said Syphon Road turning into Big Sky Road to the North District Boundary and the South Bank of the American Falls Reservoir, thence
Follow District Boundary around to the **POINT OF BEGINNING**.

Idaho School District Trustee Zone Equalization 2021

Submittal Review

School District: **Basin School District #72**
Prepared by: David Rudeen

Status Recommendation:
- ☒ APPROVAL
- ☐ NON-APPROVAL
- ☐ EXCEPTION REQUEST

Submittal Review:
Yes – No

- ☒ ☐ Legal Description for each trustee zone
- ☒ ☐ Scalable Map showing each trustee zone
- ☒ ☐ Population summary for each trustee zone - meet 10% variance
- ☒ ☐ Shape files/xml files
- ☒ ☐ Acceptable zone shapes
- ☒ ☐ Legal descriptions meet professional standards
- ☒ ☐ No significant census block splits without acceptable explanation
- ☒ ☐ Utilize 2021 Census data
- ☒ ☐ State Board of Education District Boundary
- ☐ Other (See comments below)

Percentage variance from highest zone population summary:

Highest Zone Population		**751**
Zone	Population	%Difference
1	750	0.13%
2	680	9.45%
3	722	3.86%
4	751	0.00%
5	726	3.33%
	3629	

Comments:

Basin School District

2020 Trustee Zone Status Map

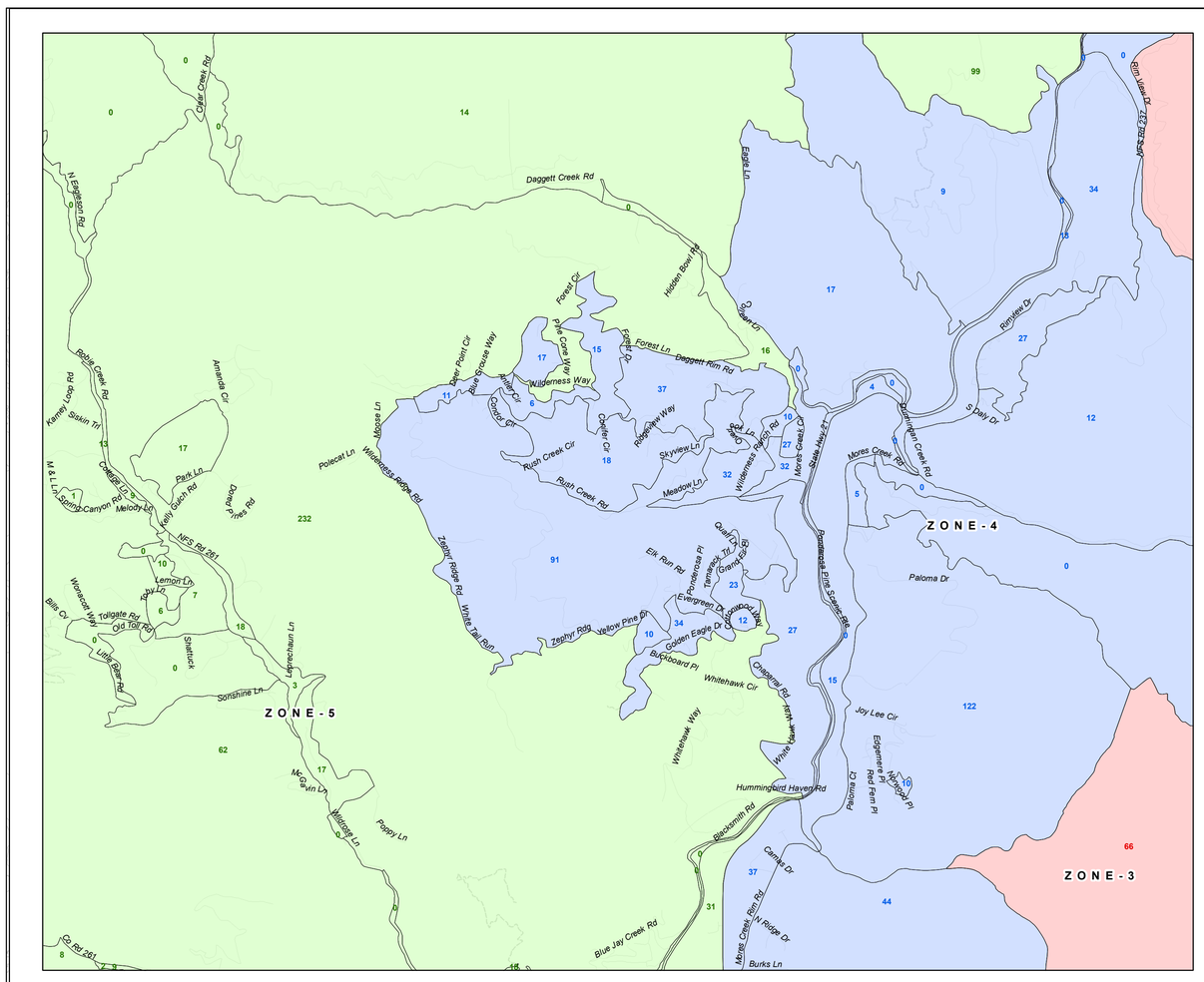
ZONE - 5
ZONE - 4
ZONE - 3
Daggett Creek Rd
Daggett Rim Rd
Forest Ln
Wilderness Way
Ridgeview Way
Sky View Ln
Meadow Ln
Elk Run Rd
Golden Eagle Dr
Buckboard Pl
Whitehawk Cir
Chaparral Rd
Whitehawk Way
Hummingbird Haven Rd
Blacksmith Rd
Carmike Dr
Joy Lee Cir
Paloma Dr
Edgemere Pl
Red Fern Pl
Paloma Ct
Moores Creek Rd
Burnt Fern Creek Rd
S Daly Dr
Rimview Dr
Hidden Bowl Dr
Eagle Ln
Sun Meadow Dr
Moose Ln
Wilderness Ridge Rd
Polecat Ln
Zephyr Ridge Rd
White Tail Run
Zephyr Rdg
Yellow Pine Dr
Evergreen Dr
Quail Ln
Tamarack Trl
Ponderosa Pine Scenic Rte
Moores Creek Dr
Wilderness Ranch Rd
Spook Ln
Ruah Creek Cir
Ruah Creek Rd
Pyle Cove Way
Forest Cir
Deer Point Cir
Blue Grouse Way
Kinnikinick Cir
Condor Cir
Cowlitz Cir
Amanda Cir
Bobtail Creek Rd
Kanner Loop Rd
N Eagleson Rd
Sinking Canyon Rd
Melody Ln
Park Ln
Pond Pines Rd
Kelly Sach Rd
NFS Rd 261
Lemon Ln
Ivy Ln
Tollgate Rd
Old Toll Rd
Wanaket Way
Bills Cir
Little Bear Rd
Shattuck
Sonshine Ln
Applechaun Ln
McGwin Ln
Whitetail Ln
Poppy Ln
Co Rd 261
Blue Jay Creek Rd
Moses Creek Rim Rd
N Ridge Dr
Burks Ln
Co Rd 261
Outlaw Trl
Cruickshank Rd
Banks Grade
Church Ln
Jarvis Ln
Hulls Ln
Phillips Creek Rd
Orchard Ln
Baint's Lowman Rd
Horseshoe Bend Rd
Jerusalem Rd
Pumpkin Creek Rd
Bethel Rd
Fall Ln
Lois Ln
Porter Creek Rd
Hwy 21
Hamis Creek Rd
Boise Ridge Rd
Mack's Creek Rd
NFS Rd 366
Pioneer Rd
NFS Rd 374
Bogus Basin Rd
NFS Rd 297
Shafer Butte Rd
Rd 373
Rd 373 A
373 E
373 G
Dove Ln
Annette Ln
Alder Creek Rd
NFS Rd 615
NFS Rd 615B
NFS Rd 690A
Wash Creek Rd
Wash Horn Creek Rd
NFS Rd 610
Goller Ln
S Fork Rd
Antler Ln
Fry Dr
NFS Rd 613
Rota Cabin Rd
Charter Ranch Rd
Saddle Ln
Babbcat Ct
Ridge Ct
Southfork Ln
State Land
Mills Mountain View Dr
Mirtle Ln
Old Crouch Rd
Chapel Ln
Anderson Creek Rd
NFS Rd 668
Granite Basin Rd
Little Anderson Creek Rd
NF 613
NFS Rd 669
NFS Rd 5555C
Scott Mtn Rd
Deadwood River Rd
Lowman
Grimy Dr
Rock Creek Rd
Lick Creek Rd
NFS Rd 558
NFS Rd 592
NFS Rd 582
NFS Rd 582
Bear Valley Rd
Miller Mountain Rd
Willis Ct
Kirkham Rd
Archie Creek Rd
L & C Dr
Johnnie Dr
Lewis Dr
Five Mile Creek Rd
Lantz Way
Seven Peaks Rd
Richards Creek Rd
Ten Mile Creek Rd
NFS Rd 589
Old Hwy 21
Valley View Way
NFS Rd 594
Elma Creek Rd
Little Beaver Creek Rd
Usfs 395
Usfs 384J
NFS Rd 312
NFS Rd 148
NFS Rd 380
NFS Rd 395
Buckskin Rd
Pioneerville
Quartzburg
Granite Creek Rd
Centerville
Summit Flat Rd
Grimes Pass Rd
Miller Gulch Rd
Charlotte Gulch Rd
Dodge Ln
Antelope Rd
Alder Creek Rd
NFS Rd 380
Bear Run Rd
Summit Ellis Rd
Rough Creek Rd
Verifork Rd
NFS Rd 314
NFS Rd 307
NFS Rd 399
Forest Rd 307
Tamarack Rd
Quartz Dr
Skyline Dr
Meadow Rd
Blue Bird Dr
Sky Line Dr
Jewel Ln
Jour Ln
Star Ranch Rd
Star Creek Rd
Granite Creek Rd
Rabbit Creek Rd
NFS Rd 332
Pine Creek Rd
Pine St
Shaw Gulch
Wilson Springs Rd
Cody Rd
N Fork Thorn Creek Rd
Thorn Creek Rd
Willow Wash
Yellow Pine Ln
Minneha Creek Rd
NFS Rd 238
Turkey Ln
Ponderosa Pl
Pine Fir Pl
Hemlock Pl
Starlers Ln
Wild Bird Way
Rustler Cir
Wildcat Gulch Rd
Bogus Basin Rd
Pine Creek Rd
Boise Ridge Rd
NFS Rd 374
NFS Rd 366
Mack's Creek Rd
Pioneer Rd
Shafer Butte Rd
NFS Rd 297
Bogus Basin Rd
Horseshoe Bend Rd
Jerusalem Rd
Pumpkin Creek Rd
Bethel Rd
Fall Ln
Lois Ln
Porter Creek Rd
Hwy 21
Hamis Creek Rd
Boise Ridge Rd
Mack's Creek Rd
NFS Rd 366
Pioneer Rd
NFS Rd 374
Bogus Basin Rd
NFS Rd 297
Shafer Butte Rd
Rd 373
Rd 373 A
373 E
373 G
Dove Ln
Annette Ln
Alder Creek Rd
NFS Rd 615
NFS Rd 615B
NFS Rd 690A
Wash Creek Rd
Wash Horn Creek Rd
NFS Rd 610
Goller Ln
S Fork Rd
Antler Ln
Fry Dr
NFS Rd 613
Rota Cabin Rd
Charter Ranch Rd
Saddle Ln
Babbcat Ct
Ridge Ct
Southfork Ln
State Land
Mills Mountain View Dr
Mirtle Ln
Old Crouch Rd
Chapel Ln
Anderson Creek Rd
NFS Rd 668
Granite Basin Rd
Little Anderson Creek Rd
NF 613

BASIN SCHOOL DISTRICT #72
TRUSTEE ZONE NO. 1

BEGINNING at the intersection of State Highway 21 and Gray Back Road (National Forest Development Road 347); thence,

Southwest on State Highway 21 to Mores Creek; thence,

Southwesterly approximately 2.2 miles on said Mores Creek then returning to State Highway 21; thence,

Southwest on said State Highway 21 to Milk Ranch Gulch; thence,

Northwest on Milk Ranch Gulch to Wildcat Gulch Road; thence, departing from said Wildcat Gulch Road

Northeast approximately 0.4 miles to Warm Springs Road (National Forest Service Road 311); thence,

West then Northeast on said Warm Springs Road (National Forest Service Road 311) to Tamarack Road; thence,

South then East on said Tamarack Road to the North line of Section 34, Township 6 North, Range 5 East, Boise Meridian; thence,

Southeast approximately 700 feet to Larch Circle; thence,

South on said Larch Circle to Lodgepole Lane; thence,

Southeast on said Lodgepole Lane to State Highway 21; thence,

Northeast on said State Highway 21 to McIntyre Gulch Road; thence,

North on said McIntyre Gulch Road to Elk Creek; thence,

Northeast approximately 1.1 miles on said Elk Creek to Wall Street; thence,

Northwest approximately 0.3 miles following no apparent geographic feature; thence,

North approximately 0.3 miles following no apparent geographic feature; thence,

East following no apparent geographic feature returning to Elk Creek; thence,

Northeast on said Elk Creek to Elk Creek Road; thence,

Southwest on said Elk Creek Road to the apparent Idaho City city limits line; thence,

Southerly on said apparent city limits line to Bear Run Road (National Forest Service Road 314, 314C and 314D); thence,

Northeast on said Bear Run Road to Meadow Road; thence,

North on said Meadow Road to Bear Run Road (National Forest Service Road 314B); thence,

Southeast approximately 1.6 miles on said Bear Run Road to an unnamed road in the Southeast ¼ of Section 18, Township 6 North, Range 6 East, Boise Meridian; thence,

East then South on said unnamed road to the Franer Canal; thence,

Southwest on said Franer Canal to National Forest Service Road 314C; thence,

South then Southeast on said Road 314C to State Highway 21; thence,

Northeast on said State Highway 21 to Granite Creek Road (National Forest Development Road 327); thence,

Southeast on said Granite Creek Road to Mores Creek; thence,

Southwest on said Mores Creek to National Forest Development Road 203; thence,

Southeast along said National Forest Development Road 203 to Pine Creek Road (National Forest Development Road 304); thence,

South approximately 800 feet along said Pine Creek Road (National Forest Development Road 304) to an unnamed road; thence,

Southerly, then westerly, then northerly on said unnamed road approximately 17.8 miles to Gray Back Road (National Forest Development Road 347); thence,

Northwest on said Gray Back Road to State Highway 21 and the **POINT OF BEGINNING.**

BASIN SCHOOL DISTRICT #72
TRUSTEE ZONE NO. 2

BEGINNING on the Basin School District Boundary at the Northwest corner of Section 6, Township 7 North, Range 4 East, Boise Meridian; thence,

South following said school district boundary to National Forest Service Road 374; thence,

Northeast along said Road 374 to the South Fork of Rattlesnake Creek; thence,

Southeast on said south fork turning into Rattlesnake Creek, continuing past Grimes Creek Road approximately 0.9 miles; thence,

Departing from said Rattlesnake Creek and following no apparent geographic feature to the intersection of Warm Springs Road (National Forest Service Road 311) and National Forest Service Road 311J; thence,

Northeast on said Warm Springs Road (National Forest Service Road 311) to Tamarack Road; thence,

South then East on said Tamarack Road to the North line of Section 34, Township 6 North, Range 5 East, Boise Meridian; thence,

Southeast approximately 700 feet to Larch Circle; thence,

South on said Larch Circle to Lodgepole Lane; thence,

Southeast on said Lodgepole Lane to State Highway 21; thence,

Northeast on said State Highway 21 to McIntyre Gulch Road; thence,

North on said McIntyre Gulch Road to Elk Creek; thence,

Northeast approximately 1.1 miles on said Elk Creek to Wall Street; thence,

Northwest approximately 0.3 miles following no apparent geographic feature; thence,

North approximately 0.3 miles following no apparent geographic feature; thence,

East following no apparent geographic feature returning to Elk Creek; thence,

Northeast on said Elk Creek to Elk Creek Road; thence,

Southwest on said Elk Creek Road to the apparent Idaho City city limits line; thence,

Southerly on said apparent city limits line to Bear Run Road (National Forest Service Road 314, 314C and 314D); thence,

Northeast on said Bear Run Road to Meadow Road; thence,

North on said Meadow Road to Bear Run Road (National Forest Service Road 314B); thence,

Southeast approximately 1.6 miles on said Bear Run Road to an unnamed road in the Southeast ¼ of Section 18, Township 6 North, Range 6 East, Boise Meridian; thence,

East then South on said unnamed road to the Franer Canal; thence,

Southwest on said Franer Canal to National Forest Service Road 314C; thence,

South then Southeast on said National Forest Service Road 314C to State Highway 21; thence,

Northeast on said State Highway 21 to Granite Creek Road (National Forest Development Road 327); thence,

Southeasterly then Northeast on said Granite Creek Road turning into Rabbit Creek Road (National Forest Development Road 327) to the north fork of said Rabbit Creek Road; thence,

Northeasterly along said north fork to National Forest Development Road 321A; thence,

Southeasterly along said National Forest Development Road 321A to National Forest Development Road 321; thence,

Northerly then Southerly along said National Forest Development Road 321 to Third Creek; thence,

Southerly along said Third Creek to Rabbit Creek Road (National Forest Development Road 327); thence,

Southeasterly along said Rabbit Creek Road to First Creek; thence,

Southerly along said First Creek to Rabbit Creek; thence,

Southeasterly along said Rabbit Creek to the Basin School District Boundary; thence,

Northeasterly, then westerly, then southeasterly along said School District Boundary to the Northwest corner of Section 6, Township 7 North, Range 4 East, Boise Meridian, and the **POINT OF BEGINNING**.

BASIN SCHOOL DISTRICT #72
TRUSTEE ZONE NO. 3

BEGINNING on the Basin School District west boundary at National Forest Service Road 374; which is located on the west section line of Section 30, Township 6 North, Range 4 East, Boise Meridian thence,

South following said school district boundary to the South Fork of Clear Creek; thence,

Northeast on said south fork turning into the North Fork of Clear Creek to Clear Creek Road (National Forest Development Road 261); thence,

Northeast on said Clear Creek Road (National Forest Development Road 261) to Beaver Creek Road; thence,

Southeasterly on said Beaver Creek Road to Red Horse Ridge Road; thence,

Southerly approximately 750 feet along said Red Horse Ridge Road; thence,

Southeast approximately 450 feet following no apparent geographic feature to Turner Circle; thence,

North on said Turner Circle to Red Horse Ridge Court; thence,

Southeast on said Red Horse Ridge Court to Battle Mountain Road; thence,

Northeasterly on said Battle Mountain Road to Clear Creek Drive; thence,

South then Northeast then Northwest then West on said Clear Creek Drive to Clear Creek; thence,

Northeast on said Clear Creek to Klondike Road; thence,

South then East along said Klondike Road to Big Spring Road; thence,

South on said Big Spring Road to Red Bluff Road; thence,

South approximately 0.2 miles on said Red Bluff Road to a driveway; thence,

Northeast approximately 300 feet on said driveway to the east side of a house; thence,

South approximately 0.3 miles following no apparent geographic feature; thence,

East approximately 0.1 miles following no apparent geographic feature to Red Bluff Road; thence,

South then North on said Red Bluff Road to Big Spring Road; thence,

Northeast on said Big Spring Road to Turner Drive; thence,

Northeast on said Turner Drive to Klondike Road; thence,

North then Westerly on said Klondike Road to Big Spring Road; thence,

Northerly on said Big Spring Road to Clear Creek; thence,

Northeasterly then Southeasterly on said Clear Creek to Grimes Creek; thence,

Southeast on said Grimes Creek to Avenele Creek; thence,

Southerly on said Avelene Creek to State Highway 21; thence,

North on said State Highway 21 to High Corral Road (National Forest Development Road 237); thence,

Northeast then Southeast on said High Corral Road to Adams Ranch Road; thence,

Southwest on said Adams Ranch Road turning into Rimview Drive to Smith Creek; thence,

Southeast on said Smith Creek to an unnamed road near the north-south centerline of Section 20, Township 4 North, Range 5 East, Boise Meridian; thence,

Westerly, then southerly, then westerly approximately 7 miles along various unnamed roads to the east line of the Northwest ¼ of the Northwest ¼ of Section 26, Township 4 North Range 4 East, Boise Meridian; thence,

Southwesterly approximately 1.2 miles following no apparent geographic feature to an unnamed creek; thence, departing from said unnamed creek

Southeasterly approximately 1.2 miles following an apparent ridgeline to the south School District Boundary; thence

Easterly, then northeasterly along said school district boundary to Rabbit Creek; thence,

Northwesterly along said Rabbit Creek to First Creek; thence,

Northerly along said First Creek to Rabbit Creek Road (National Forest Development Road 327); thence,

Northerly along said Rabbit Creek Road (National Forest Development Road 327) to

Third Creek; thence,

Northerly along said Third Creek to National Forest Development Road 321; thence,

Northerly, then southerly along said National Forest Development Road 321 to National Forest Development Road 321A; thence,

Northwesterly along said National Forest Development Road 321A to the north fork of Rabbit Creek Road; thence,

Southwesterly along said north fork to Rabbit Creek Road (National Forest Development Road 327); thence,

Westerly along said Rabbit Creek Road (National Forest Development Road 327) to Mores Creek; thence,

Southwest on said Mores Creek to National Forest Development Road 203; thence,

Southeast along said National Forest Development Road 203 to Pine Creek Road (National Forest Development Road 304); thence,

South approximately 800 feet along said Pine Creek Road (National Forest Development Road 304) to an unnamed road; thence,

Southerly, then westerly, then northerly on said unnamed road approximately 17.8 miles to Gray Back Road (National Forest Development Road 347); thence,

Northwest on said Gray Back Road to State Highway 21; thence,

Southwest on State Highway 21 to Mores Creek; thence,

Southwesterly approximately 2.2 miles on said Mores Creek then returning to State Highway 21; thence,

Southwest on said State Highway 21 to Milk Ranch Gulch; thence,

Northwest on Milk Ranch Gulch to Wildcat Gulch Road; thence,

Northeast approximately 0.4 miles from said Wildcat Gulch Road to Warm Springs Road (National Forest Service Road 311); thence,

Northerly approximately 4.5 miles along said Warm Springs Road (National Forest Service Road 311) to National Forest Service Road 311J; thence, departing from both Warm Springs Road (National Forest Service Road 311) and departing from said National Forest Service Road 311J

Northwest following no apparent geographic feature to Rattlesnake Creek; thence,

Northwest on said Rattlesnake Creek turning into the South Fork of Rattlesnake Creek to National Forest Development Road 374; thence,

Southwest on said National Forest Development Road 374 to the Basin School District Boundary and the **POINT OF BEGINNING.**

BASIN SCHOOL DISTRICT #72
TRUSTEE ZONE NO. 4

BEGINNING at the intersection of Hidden Ridge Lane and State Highway 21; thence,

North approximately 4 miles on State Highway 21 to Hummingbird Haven Road; thence,

North then West approximately 750 feet on said Hummingbird Haven Road; thence, departing from said Hummingbird Haven Road

North approximately 125 feet following no apparent geographic feature to Chaparral Road; thence,

Northeast approximately 400 feet on said Chaparral Road; thence,

Northwest approximately 0.2 miles following no apparent geographic feature; thence,

East approximately 650 feet to Chaparral Road; thence,

North on said Chaparral Road to Evergreen Drive; thence,

Southwest along said Evergreen Drive to Evergreen Circle; thence,

Southwest along said Evergreen Circle to Golden Eagle Drive; thence,

Southwest on said Golden Eagle Drive to Evergreen Drive; thence,

North on said Evergreen Drive to Elk Run Road; thence,

North on said Elk Run Road to Whitetail Run Road; thence,

West on said Whitetail Run Road to Zephyr Ridge Road; thence,

Northwest on said Zephyr Ridge Road turning into Wilderness Ridge Road; thence,

Northwest then Northeast on said Wilderness Ridge Road to Wilderness Way; thence,

Northeast on said Wilderness Way to Pine Cone Way; thence,

Around said Pinecone Way in a loop returning to Wilderness Way; thence,

East on said Wilderness Way to Forest Drive; thence,

North then South on said Forest Drive to Forest Lane; thence, departing from said Forest Drive and said Forest Lane

East approximately 0.5 miles following no apparent geographic feature to an unnamed creek; thence,

Easterly along said unnamed creek to Daggett Rim Road; thence,

North then Southeast on said Daggett Rim Road to Wilderness Ranch Road; thence,

North on said Wilderness Ranch Road to Daggett Creek Road; thence,

Northwest approximately 0.5 miles on said Daggett Creek Road to an unnamed road in the Northwest ¼ of Section 16, Township 4 North, Range 4 East, Boise Meridian; thence,

Northerly approximately 1.6 miles along said unnamed road, then following no apparent geographic feature, then following another unnamed road to a point near the north section line of Section 9 of said township and range; thence,

Southeasterly approximately 1.8 miles following no apparent geographic features to an unnamed road; thence,

Easterly then northeasterly along said unnamed road to State Highway 21; thence,

Northeast on said State Highway 21 to High Corral Road (National Forest Development Road 237); thence,

Southeast on said High Corral Road to Adams Ranch Road; thence,

Southwest on said Adams Ranch Road turning into Rimview Drive to Smith Creek; thence,

Southeast on said Smith Creek to an unnamed road near the north-south centerline of Section 20, Township 4 North, Range 5 East, Boise Meridian; thence,

Westerly, then southerly, then westerly approximately 7 miles along various unnamed roads to the east line of the Northwest ¼ of the Northwest ¼ of Section 26, Township 4 North Range 4 East, Boise Meridian; thence,

Southwesterly approximately 1.2 miles following no apparent geographic feature to an unnamed creek; thence, departing from said unnamed creek

Southeasterly approximately 1.2 miles following an apparent ridgeline to the south School District Boundary; thence

West approximately 0.85 miles on said school district boundary to the northwest corner of Section 3, Township 3 North, Range 4 East, Boise Meridian; thence,

North to Hidden Ridge Lane; thence,

Northwest on said Hidden Ridge Lane to State Highway 21 and the **POINT OF BEGINNING.**

BASIN SCHOOL DISTRICT #72
TRUSTEE ZONE NO. 5

BEGINNING at the intersection of Hidden Ridge Lane and State Highway 21; thence,

North approximately 4 miles on State Highway 21 to Hummingbird Haven Road; thence,

North then West approximately 750 feet on said Hummingbird Haven Road; thence, departing from said Hummingbird Haven Road

North approximately 125 feet following no apparent geographic feature to Chaparral Road; thence,

Northeast approximately 400 feet on said Chaparral Road; thence,

Northwest approximately 0.2 miles following no apparent geographic feature; thence,

East approximately 650 feet to Chaparral Road; thence,

North on said Chaparral Road to Evergreen Drive; thence,

Southwest along said Evergreen Drive to Evergreen Circle; thence,

Southwest along said Evergreen Circle to Golden Eagle Drive; thence,

Southwest on said Golden Eagle Drive to Evergreen Drive; thence,

North on said Evergreen Drive to Elk Run Road; thence,

North on said Elk Run Road to Whitetail Run Road; thence,

West on said Whitetail Run Road to Zephyr Ridge Road; thence,

Northwest on said Zephyr Ridge Road turning into Wilderness Ridge Road; thence,

Northwest then Northeast on said Wilderness Ridge Road to Wilderness Way; thence,

Northeast on said Wilderness Way to Pine Cone Way; thence,

Around said Pinecone Way in a loop returning to Wilderness Way; thence,

East on said Wilderness Way to Forest Drive; thence,

North then South on said Forest Drive to Forest Lane; thence, departing from said Forest Drive

and said Forest Lane

East approximately 0.5 miles following no apparent geographic feature to an unnamed creek; thence,

Easterly along said unnamed creek to Daggett Rim Road; thence,

North then Southeast on said Daggett Rim Road to Wilderness Ranch Road; thence,

North on said Wilderness Ranch Road to Daggett Creek Road; thence,

Northwest approximately 0.5 miles on said Daggett Creek Road to an unnamed road in the Northwest ¼ of Section 16, Township 4 North, Range 4 East, Boise Meridian; thence,

Northerly approximately 1.6 miles along said unnamed road, then following no apparent geographic feature, then following another unnamed road to a point near the north section line of Section 9 of said township and range; thence,

Southeasterly approximately 1.8 miles following no apparent geographic features to an unnamed road; thence,

Easterly then northeasterly along said unnamed road to State Highway 21; thence,

Northeast on said State Highway 21 to Avelene Creek; thence,

Northerly on said Avelene Creek to Grimes Creek; thence,

Northwest on said Grimes Creek to Clear Creek; thence,

Westerly on said Clear Creek to Big Spring Road; thence,

Southerly on said Big Spring Road to Klondike Road; thence,

Easterly on said Klondike Road to Turner Drive; thence,

Southwest on said Turner Drive to Big Spring Road; thence,

West on said Big Spring Road to Red Bluff Road; thence,

South along said Red Bluff Road to its most southern point; thence,

Northwesterly approximately 850 feet along said Red Bluff Road; thence,

West approximately 575 feet following no apparent geographic feature; thence,

Northerly approximately 0.2 miles following no apparent geographic feature east side of a

house and its driveway; thence,

Southwesterly along said driveway to Red Bluff Road; thence,

North on said Red Bluff Road to Big Spring Road; thence,

North on said Big Spring Road to Klondike Road; thence,

West then North on said Klondike Road to Clear Creek; thence,

Southwest on said Clear Creek to Clear Creek Drive; thence,

East then Southeast then Southwest then North on said Clear Creek Drive to Battle Mountain Road; thence,

South then Northwest on said Battle Mountain Road to Red Horse Ridge Court; thence,

Northwest on said Red Horse Ridge Court to Turner Circle; thence,

South approximately 210 feet on said Turner Circle; thence,

Northwest approximately 450 feet along no apparent geographic feature to Red Horse Ridge Road; thence,

North on said Red Horse Ridge Road to Beaver Creek Road; thence,

West along said Beaver Creek Road to Clear Creek Road (National Forest Development Road 261); thence,

Southwest on said Clear Creek Road (National Forest Development Road 261) to the North Fork of Clear Creek; thence,

Southwest on said north fork turning into the South Fork of Clear Creek to the Basin School District Boundary; thence,

Southerly, then westerly, then southeasterly, then easterly, then northerly following said district boundary to the Northwest corner of Section 3, Township 3 North, Range 4 East, Boise Meridian; thence,

North to Hidden Ridge Lane; thence,

Northwest on said Hidden Ridge Lane to State Highway 21 and the **POINT OF BEGINNING.**

Idaho School District Trustee Zone Equalization 2021

Submittal Review

Status Recommendation:
- ☒ APPROVAL
- ☐ NON-APPROVAL
- ☐ EXCEPTION REQUEST

School District: **Bear Lake County District**
Prepared by: David Rudeen

Submittal Review:
Yes – No

- ☒ ☐ Legal Description for each trustee zone
- ☒ ☐ Scalable Map showing each trustee zone
- ☒ ☐ Population summary for each trustee zone - meet 10% variance
- ☒ ☐ Shape files/xml files
- ☒ ☐ Acceptable zone shapes
- ☒ ☐ Legal descriptions meet professional standards
- ☒ ☐ No significant census block splits without acceptable explanation
- ☒ ☐ Utilize 2021 Census data
- ☒ ☐ State Board of Education District Boundary
- ☐ Other (See comments below)

Percentage variance from highest zone population summary:

Highest Zone Population		**1300**
Zone	Population	%Difference
1	1300	0.00%
2	1210	6.92%
3	1298	0.15%
4	1199	7.77%
5	1185	8.85%
	6192	

Comments:

Bear Lake County School District #53

2020 Trustee Zone Status Map

N
W E
S

1:100,000

September 2021

Quadrant Consulting Inc.

Legend

- 19 Census Block/Population Count
- 37 Split Census Block
- Primary Road
- Secondary Road
- Local Road
- Jeep Trail
- Other Roads

Trustee Zones

- ZONE-1
- ZONE-2
- ZONE-3
- ZONE-4
- ZONE-5
- Inset Boundary

Highest Zone Population		1,300
Trustee Zone	Trustee Zone Population	% Difference
1	1300	0.0%
2	1210	6.9%
3	1298	0.2%
4	1199	7.8%
5	1185	8.8%
Total	**6,192**	
Target Zone Population		**1,238**

Population Compliance

The chart to the left depicts the 2020 Census populations of your existing Trustee Zones. If the "% Difference" value is over 10%, then the Trustee Zones are out of compliance for "equalized population."

Moving populations from highly populated zones to lesser populated zones will decrease the variance.

You can use the "Percent Difference Calculator" provided via email from QCI to recalculate your variance as populations are moved from one zone to another.

* Calculations are based upon requirements established byt the Idaho State Board of Education

Census Block Information

If you see a bold outline around a census block, then that census block has population in it and is being split by a current trustee zone boundary. The trustee zone boundaries should be modified to include ALL of the census block.

The census block populations are color coded to identify which trustee zone they have been assigned to.

Questions/Contacts

This map was prepared by Quadrant Consulting Inc.(QCI). If you have questions please contact:

Quadrant Consulting
Nick Kraus
Nick@quadrant.cc
(208)342-0091

Data Sources

Data Description	Source	Web Link
Population-Tabular	US Census Bureau	https://www2.census.gov/programs-surveys/decennial/2020/data/01-Redistricting_File--PL_94-171/Idaho/
Population- Census Blocks	US Census Bureau	https://www.census.gov/geographies/mapping-files/time-series/geo/tiger-geodatabase-file.html
School District Boundaries	Idaho State Tax Commission	https://www.census.gov/geographies/mapping-files/time-series/geo/tiger-geodatabase-file.html
Idaho Road Network	US Census Bureau	https://www.census.gov/geographies/mapping-files/time-series/geo/tiger-geodatabase-file.html
Idaho Water	US Census Bureau	https://www.census.gov/geographies/mapping-files/time-series/geo/tiger-geodatabase-file.html
Railroads	Idaho State Tax Commission	http://tax.idaho.gov/i-1074.cfm

Archived Data Final Projection Format	Trustee zones will be digitally archived as ArcGIS format shapefiles. They will
Coordinate System: IDTM83	be projected to a common coordinate system: IDTM83
Projection: Transverse_Mercator	
False_Easting: 2500000.000000	
False_Northing: 1200000.000000	
Central_Meridian: -114.000000	
Scale_Factor: 0.999600	
Latitude_Of_Origin: 42.000000	
Linear Unit: Meter (1.000000)	
Geographic Coordinate System: GCS_North_American_1983	
Angular Unit: Degree (0.0174532925199433299)	
Prime Meridian: Greenwich (0.000000000000000000)	
Datum: D_North_American_1983	
Spheroid: GRS_1980	
Semimajor Axis: 6378137.000000000000000000	
Semiminor Axis: 6356752.314140356100000000	
Inverse Flattening: 298.257222101000020000	

BEAR LAKE SCHOOL DISTRICT #33

TRUSTEE ZONE NO. 1

BEGINNING at the intersection of German Dugway Road and the West District Boundary, being located on the Bear Lake-Franklin County line, thence

Northeast along said German Dugway Road to Forest Service Road 408, thence

Northeast along said Forest Service Road 408 to Green Basin Road, thence

Southeasterly along said Green Basin Road to National Forest Development Road 443, thence

Northwesterly along said National Forest Development Road 443 to Sleight Canyon Road, thence

Easterly along said Sleight Canyon Road to 2nd Street North, thence

East along said 2nd Street North to the East line of Section 2, Township 14 South, Range 43 East, Boise Meridian, thence

South along said section line approximately 1.3 miles to Paris Bottoms Road, thence

Easterly along said Paris Bottoms Road to the Bear Lake Outlet, thence

East approximately 2.2 miles to the Rainbow Canal, thence

Southerly along East Bear Lake shoreline an unknown distance to Merkley Lake Road, thence

Southerly along said Merkley Lake Road to Eastshore Road, thence

South along said Eastshore Road to the Idaho-Utah State line and the South District Boundary, thence

West approximately 12.7 miles along South District Boundary to West District Boundary, thence

Northwesterly approximately 19.8 miles along West District Boundary to German Dugway Road and the **POINT OF BEGINNING**.

BEAR LAKE SCHOOL DISTRICT #33

TRUSTEE ZONE NO. 2

BEGINNING at the intersection of Washington Street and 8th Street, thence

East along said Washington Street approximately 0.7 mile to a point where said Washington Street departs to the South, thence

Continuing East approximately 0.06 miles to Valley View Drive, thence

South approximately 0.1 miles to angle point, thence

East from angle point approximately 0.1 miles to angle point, thence

South approximately 0.05 miles to Christensen Road, thence

Easterly along said Christensen Road approximately 3.3 miles to Southeast corner of the Northeast ¼ of the Northwest ¼ of Section 7, Township 13 South, Range 45 East, Boise Meridian, thence

Northwesterly an unknown distance to the intersection of Willowbrook Lane and US Highway 89, thence

Northwest along a high voltage overhead power line to the Southeast corner of the Northeast ¼ of the Southwest ¼ of Section 26, Township 12 South, Range 44 East, Boise Meridian said point also being on Dump Road, thence

West along said Dump Road to US Highway 30 approximately 1.0 mile, thence

Northwest along said US Highway 30 to Joes Gap Road, thence

West along said Joes Gap Road to said 8th Street, thence

South along said 8th Street to said Washington Street and the **POINT OF BEGINNING**.

BEAR LAKE SCHOOL DISTRICT #33

TRUSTEE ZONE NO. 3

BEGINNING at the intersection of German Dugway Road and the West District Boundary, being located on the Bear Lake-Franklin County line, thence

Northeast along said German Dugway Road to Forest Service Road 408, thence

Northeast along said Forest Service Road 408 to Green Basin Road, thence

Southeasterly along said Green Basin Road to National Forest Development Road 443 (Sleight Canyon Road), thence

Easterly along said Sleight Canyon Road to 2nd Street North, thence

East along said 2nd Street North to the East line of Section 2, Township 14 South, Range 43 East, Boise Meridian, thence

South along said section line approximately 1.3 miles to Paris Bottoms Road, thence

Easterly along said Paris Bottoms Road to the Bear Lake Outlet, thence

East approximately 2.2 miles to the Rainbow Canal, thence

North along said Rainbow Canal to Airport Road, thence

North along said Airport Road to a point 500 feet South of Union Pacific Railroad, thence

East from said point to Union Pacific Railroad, thence

Northwest along said Union Pacific Railroad to the West line of Section 10, Township 13 South, Range 44 East, Boise Meridian, thence

North along said West line of Section 10 to 8th Street, thence

North along said 8th Street to said US Highway 30, thence

Northwest along said US Highway 30 to Wright Road, thence

Southwest along said Wright Road to Bennington Canyon, thence

Southwesterly meandering along said Bennington Canyon to the Bear River, thence

Southerly meandering along said Bear River to the Bear Lake Outlet, thence

South along said Bear Lake Outlet to a high voltage overhead power line, thence

Northwest along said high voltage overhead power line approximately 3.4 miles to an unnamed road, thence

Northerly along said unnamed road approximately 2.4 miles to Ledge Hollow, thence

Westerly along said Ledge Hollow to Stauffer Canyon Road, thence

Northwesterly along said an unnamed road approximately 4.2 miles, thence

Southwesterly along said unnamed road approximately 1.6 miles to North Canyon Road, thence

Westerly along said North Canyon Road to the West District Boundary, thence

South along said West District Boundary to said German Dugway Road and the **POINT OF BEGINNING.**

BEAR LAKE SCHOOL DISTRICT #33

TRUSTEE ZONE NO. 4

BEGINNING at the intersection of Eastshore Road and the South District boundary, being located on the Idaho-Utah State line, thence

North along said Eastshore Road to Merkley Lake Road, thence

Northerly along shoreline to the Rainbow Canal, thence

North along said Rainbow Canal to Airport Road, thence

Northerly along said Airport Road to a point approximately 0.1-mile South of Union Pacific Railroad, thence

East from said point to Union Pacific Railroad, thence

Northwest along said Union Pacific Railroad to the West line of Section 10, Township 13 South, Range 44 East, Boise Meridian, thence

North along said West line of Section 10 to 8th Street, thence

North along said 8th Street to Washington Street, thence

East along said Washington Street approximately 0.7 miles to a point where said Washington Street departs to the South, thence

Continuing East approximately 0.06 miles to Valley View Drive, thence

South approximately 0.1 miles to angle point, thence

East from angle point approximately 0.1 miles to angle point, thence

South approximately 0.1 miles to Christensen Road, thence

Easterly along said Christensen Road approximately 3.3 miles to Southeast corner of the Northeast ¼ of the Northwest ¼ of Section 7, Township 13 South, Range 45 East, Boise Meridian, thence

Northwesterly an unknown distance to the intersection of Willowbrook Lane and US Highway 89, thence

Easterly along said US Highway 89 to Telephone Draw Creek, thence

North along said Telephone Draw creek to Snowslide Canyon, thence

Northeast along a portion of said Snowslide Canyon to Snowslide Driveway, thence

Northerly along said Snowslide Driveway to Crow Creek Road (National Forest Development Road 111), thence

Northerly along said Crow Creek Road to the North District Boundary, thence

Follow District Boundary to **POINT OF BEGINNING**.

BEAR LAKE SCHOOL DISTRICT #33

TRUSTEE ZONE NO. 5

BEGINNING at the intersection of Crow Creek Road (National Forest Development Road 111) and the North District Boundary, thence

Southerly along said Crow Creek Road to Snowslide Driveway, thence

Southerly along said Snowslide Driveway to Snowslide Canyon, thence

Southerly along said Snowslide Canyon to Telephone Draw Creek, thence

South along said Telephone Draw Creek to US Highway 89, thence

Westerly along said US Highway 89 to a high voltage overhead power line, thence

Northwest along said high voltage overhead power line to the Southeast corner of the Northeast ¼ of the Southwest ¼ of Section 26, Township 12 South, Range 44 East, Boise Meridian said point also being on Dump Road, thence

West along said Dump Road to US Highway 30 approximately 1.0 mile, thence

Northwest along said US Highway 30 to Joes Gap Road, thence

West along said Joes Gap Road to 8th Street, thence

North along said 8th Street to said US Highway 30, thence

Northwest along said US Highway 30 to Wright Road, thence

Southwesterly along said Wright Road to Bennington Canyon, thence

Southerly meandering along said Bennington Canyon to the Bear River, thence

Southerly meandering along said Bear River to the Bear Lake Outlet, thence

South along said Bear Lake Outlet to a high voltage overhead power line, thence

Northwest along said high voltage overhead power line approximately 3.4 miles to an unnamed road, thence

Northerly along said unnamed road approximately 2.4 miles to Ledge Hollow, thence

Northwesterly along said an unnamed road approximately 4.2 miles, thence

Southwesterly along said unnamed road approximately 1.6 miles to North Canyon Road, thence

Westerly along said North Canyon Road to the West District Boundary, thence

Following District Boundary around to the **POINT OF BEGINNING**.

Idaho School District Trustee Zone Equalization 2021

Submittal Review

Status Recommendation:
- ☒ APPROVAL
- ☐ NON-APPROVAL
- ☐ EXCEPTION REQUEST

School District: **Blaine County School District #61**
Prepared by: David Rudeen

Submittal Review:
Yes – No

- ☒ ☐ Legal Description for each trustee zone
- ☒ ☐ Scalable Map showing each trustee zone
- ☒ ☐ Population summary for each trustee zone - meet 10% variance
- ☒ ☐ Shape files/xml files
- ☒ ☐ Acceptable zone shapes
- ☒ ☐ Legal descriptions meet professional standards
- ☒ ☐ No significant census block splits without acceptable explanation
- ☒ ☐ Utilize 2021 Census data
- ☒ ☐ State Board of Education District Boundary
- ☐ Other (See comments below)

Percentage variance from highest zone population summary:

Highest Zone Population		**5040**
Zone	Population	%Difference
1	4911	2.56%
2	4947	1.85%
3	4777	5.22%
4	5040	0.00%
5	4597	8.79%
	24272	

Comments:

Blaine County School District

2020 Trustee Zone Status Map



1:210,000
September 2021

Legend

- 19 — Census Block/Population Count
- 37 — Split Census Block
- Primary Road
- Secondary Road
- Local Road
- Jeep Trail
- Other Roads

Trustee Zones

- ZONE-1
- ZONE-2
- ZONE-3
- ZONE-4
- ZONE-5
- Inset Boundary

Highest Zone Population		5,040
Trustee Zone	Trustee Zone Population	% Difference
1	4,911	2.6%
2	4,947	1.8%
3	4,777	5.2%
4	5,040	0.0%
5	4,597	8.8%
Total	**24,272**	
Target Zone Population		**4,854**

Population Compliance

The chart to the left depicts the 2020 Census populations of your existing Trustee Zones. If the "% Difference" value is over 10%, then the Trustee Zones are out of compliance for "equalized population."

Moving populations from highly populated zones to lesser populated zones will decrease the variance.

You can use the "Percent Difference Calculator" provided via email from QCI to recalculate your variance as populations are moved from one zone to another.

* Calculations are based upon requirements established byt the Idaho State Board of Education

Census Block Information

If you see a bold outline around a census block, then that census block has population in it and is being split by a current trustee zone boundary. The trustee zone boundaries should be modified to include ALL of the census block.

The census block populations are color coded to identify which trustee zone they have been assigned to.

Questions/Contacts

This map was prepared by Quadrant Consulting Inc.(QCI). If you have questions please contact:

Quadrant Consulting
Nick Kraus
Nick@quadrant.cc
(208)342-0091

Data Sources

Data Description	Source	Web Link
Population-Tabular	US Census Bureau	https://www2.census.gov/programs-surveys/decennial/2020/data/01-Redistricting_File--PL_94-171/Idaho/
Population- Census Blocks	US Census Bureau	https://www.census.gov/geographies/mapping-files/time-series/geo/tiger-geodatabase-file.html
School District Boundaries	Idaho State Tax Commission	https://www.census.gov/geographies/mapping-files/time-series/geo/tiger-geodatabase-file.html
Idaho Road Network	US Census Bureau	https://www.census.gov/geographies/mapping-files/time-series/geo/tiger-geodatabase-file.html
Idaho Water	US Census Bureau	https://www.census.gov/geographies/mapping-files/time-series/geo/tiger-geodatabase-file.html
Railroads	Idaho State Tax Commission	http://tax.idaho.gov/i-1074.cfm

Archived Data Final Projection Format		Trustee zones will be digitally archived as ArcGIS format shapefiles. They will be projected to a common coordinate system: IDTM83
Coordinate System: IDTM83		
Projection: Transverse_Mercator		
False_Easting: 2500000.000000		
False_Northing: 1200000.000000		
Central_Meridian: -114.000000		
Scale_Factor: 0.999600		
Latitude_Of_Origin: 42.000000		
Linear Unit: Meter (1.000000)		
Geographic Coordinate System: GCS_North_American_1983		
Angular Unit: Degree (0.0174532925199433295)		
Prime Meridian: Greenwich (0.000000000000000000)		
Datum: D_North_American_1983		
Spheroid: GRS_1980		
Semimajor Axis: 6378137.000000000000000000		
Semiminor Axis: 6356752.314140356100000000		
Inverse Flattening: 298.257222101000020000		

November 1, 2021

BLAINE COUNTY SCHOOL DISTRICT #61
TRUSTEE ZONE NO. 1

BEGINNING at the intersection of the Western District Boundary and the Big Wood River on the common Section line between Sections 23 and 24, Township 1 South, Range 17 East, B.M., thence

Northerly to western bank of Magic Reservoir to mouth of Poison Creek, thence

Northerly meandering on Poison Creek to an unnamed road in the southeast 1/4 of the southeast ¼ of Section 10, Township 1 South, Range 17 East, thence

Northeasterly meandering on said unnamed road to the intersection with another unnamed road in the southeast ¼ of the southwest ¼, Township 1 South, Range 17 East, thence

Northerly along said unnamed road to Little Poison Creek, thence

Southeasterly along Little Poison Creek to Poverty Flat Road, thence

Northeasterly along said Poverty Flat Road to the North-South centerline of Section 28, Township 1 North, Range 18 East, thence

North to the Center ¼ corner of said Section 28, thence

Northwesterly to the South line of the Northeast ¼ of the Northwest ¼ of said Section 28, thence

West to the Southwest corner of the Northwest ¼ of the Northwest ¼ of said Section 28, thence

North along section lines to the Northwest corner of Section 16, Township 1 North, Range 18 East, thence

East along section lines to north-south center line of Section 15, Township 1 North, Range 18 East, Boise Meridian, thence

South to the Northwest corner of the Southwest ¼ of the Northeast ¼ of said Section 15, thence

East approximately 2,000 feet to a point on the North line of the Southeast ¼ of the Northeast ¼ of said Section 15, thence

Northeast to the Northeast corner of said Section 15, thence

Northeasterly to the center ¼ corner of Section 11, Township 1 North, Range 18 East, thence

North to the Southeast corner of the Northeast ¼ of the Northwest ¼ of said Section 11, thence

West to the Southwest corner of the Northwest ¼ of the Northwest ¼ of said Section 11, thence

North along section lines to the West ¼ corner of Section 2, Township 1 North, Range 18 East, thence

North to Townsend Gulch Road, thence

East then North along said Townsend Gulch Road to the North Section line of said Section 2, thence

East to Lower Broadford Road, thence

North on Lower Broadford Road to Broadford Road, thence

East on Broadford Road to Big Wood River, thence

Northwesterly along said Big Wood River to the South line of the Southeast ¼ of the Northeast ¼ of Section 26, Township 2 North Range 18 East, thence

Northwest to the West line of said Southeast ¼ of the Northeast ¼, thence
Northeast to the Wood River Trails path, thence

Southeasterly on said Wood River Trails path to Spruce Street, thence

Northeast along said Spruce Street and extending approximately a total of 3,700 feet to a point in the Northeast ¼ of the Southeast ¼ of Section 25, Township 2 North, Range 18 East, thence

Southeast to Slaughterhouse Creek Road, thence

Southwesterly on Slaughterhouse Creek Road to Parkside Drive, thence

Easterly on Parkside Drive to Sunrise Ranch Road, thence

Southerly along Sunrise Ranch Road to Ridgeview Road, thence

Southerly along said Ridgeview Drive to Muldoon Canyon Road, thence

Northeasterly along said Muldoon Canyon Road to Muldoon Creek, thence

Northeasterly along said Muldoon Creek approximately 4,100 feet to an unnamed drainage to the southeast, thence

Southerly along said unnamed drainage approximately 3.4 miles to Friedman Creek, thence

Northeasterly along said Friedman Creek approximately 6.0 miles to the headwaters of said Friedman Creek and extending north to the Blaine County Line and the Eastern District Boundary Line, thence

Starting in a southerly direction and continuing along the extents of said County Line and said District Boundary line to the POINT OF BEGINNING.

November 4, 2021

BLAINE COUNTY SCHOOL DISTRICT #61
TRUSTEE ZONE NO. 2

BEGINNING at the intersection of the Western District Boundary and the Big Wood River on the common Section line between Sections 23 and 24, Township 1 South, Range 17 East, B.M., thence

Northerly to western bank of Magic Reservoir to mouth of Poison Creek, thence

Northerly meandering on Poison Creek to an unnamed road in the southeast 1/4 of the southeast ¼ of Section 10, Township 1 South, Range 17 East, thence

Northeasterly meandering on said unnamed road to the intersection with another unnamed road in the southeast ¼ of the southwest ¼, Township 1 South, Range 17 East, thence

Northerly along said unnamed road to Little Poison Creek, thence

Southeasterly along Little Poison Creek to Poverty Flat Road, thence

Northeasterly along said Poverty Flat Road to the North-South centerline of Section 28, Township 1 North, Range 18 East, thence

North to the Center ¼ corner of said Section 28, thence

Northwesterly to the South line of the Northeast ¼ of the Northwest ¼ of said Section 28, thence

West to the Southwest corner of the Northwest ¼ of the Northwest ¼ of said Section 28, thence

North along section lines to the Northwest corner of Section 16, Township 1 North, Range 18 East, thence

East along section lines to north-south center line of Section 15, Township 1 North, Range 18 East, Boise Meridian, thence

South to the Northwest corner of the Southwest ¼ of the Northeast ¼ of said Section 15, thence

East approximately 2,000 feet to a point on the North line of the Southeast ¼ of the Northeast ¼ of said Section 15, thence

Northeast to the Northeast corner of said Section 15, thence

Northeasterly to the center ¼ corner of Section 11, Township 1 North, Range 18 East, thence

North to the Southeast corner of the Northeast ¼ of the Northwest ¼ of said Section 11, thence

West to the Southwest corner of the Northwest ¼ of the Northwest ¼ of said Section 11, thence

North along section lines to the West ¼ corner of Section 2, Township 1 North, Range 18 East, thence

North to Townsend Gulch Road, thence

East then North along said Townsend Gulch Road to the North Section line of said Section 2, thence

East to Lower Broadford Road, thence

North on Lower Broadford Road to Broadford Road, thence

East on Broadford Road to Big Wood River, thence

Northwesterly along said Big Wood River to the South line of the Southeast ¼ of the Northeast ¼ of Section 26, Township 2 North Range 18 East, thence

Northwest to the West line of said Southeast ¼ of the Northeast ¼, thence

Northeast to the Wood River Trails path, thence

Southeasterly on said Wood River Trails path to Spruce Street, thence

Northeast along said Spruce Street and extending approximately a total of 3,700 feet to a point in the Northeast ¼ of the Southeast ¼ of Section 25, Township 2 North, Range 18 East, thence

Southeast to Slaughterhouse Creek Road, thence

Southwesterly on Slaughterhouse Creek Road to Parkside Drive, thence

Easterly on Parkside Drive to Sunrise Ranch Road, thence

Southerly along Sunrise Ranch Road to Ridgeview Road, thence

Southerly along said Ridgeview Drive to Muldoon Canyon Road, thence

Northeasterly along said Muldoon Canyon Road to Muldoon Creek, thence

Northeasterly along said Muldoon Creek approximately 4,100 feet to an unnamed drainage to the southeast, thence

Southerly along said unnamed drainage approximately 3.4 miles to Friedman Creek, thence

Northeasterly along said Friedman Creek approximately 6.0 miles to the headwaters of said Friedman Creek and extending north to the Blaine County Line and the Eastern District Boundary Line, thence

Northwesterly along said Blaine County line and District Boundary line approximately 25 miles to a point approximately 0.75 miles Northwest of the origin of the East Fork of the Wood River, thence

Southeast from said point approximately 0.75 miles to said origin of the East Fork of the Wood River, thence

Southwesterly approximately 8 miles along said East Fork of the Wood River to National Forest Development Road 124, thence

Southerly along said National Forest Development Road 124 approximately 6.7 miles to National Forest Development Road 115, thence

Westerly along said National Forest Development Road 115 approximately 8.7 miles to a point 150 feet East of Buckhorn Drive, thence

South parallel with said Buckhorn Drive approximately 0.2 miles to a point approximately 600 feet West of Fox Acres Drive, thence

East from said point approximately 600 feet to said Fox Acres Drive, thence

South then Southwest along said Fox Acres Drive approximately 0.7 miles to State Hwy 75, thence

Southeast along said State Hwy 75 approximately 1.5 miles to the boundary of Friedman Memorial Airport thence

Starting in a southwesterly direction then Northwest following the boundary of said Airport to Aviation Drive, thence

West then North on Aviation Drive to Broadford Highlands Lane, thence

Westerly on Broadford Highlands Lane to Broadford Road, thence

Southeasterly along said Broadford Road to the Big Wood River, thence

Northwesterly along said Big Wood River approximately 0.9 miles to Colorado Gulch Road, thence

Southwest then Northwest along said Colorado Gulch Road approximately 3.7 miles to Croy Creek Road, thence

Southwest along said Croy Creek Road approximately 9 miles to Kelly Gulch, thence Northwest thence Southeast on Kelly Gulch to Crow Creek Road, thence

Southwesterly Crow Creek Road turning into Camp Creek Road, thence

Southwesterly along said Camp Creek Road approximately 4.4 miles to the Blaine-Camas County line and the District Boundary, thence continuing along said Blaine-Camas County line and District Boundary line the remaining courses

South approximately 0.75 miles, thence

West approximately 0.4 miles to County Line Road, thence

South along said County Line Road approximately 2.4 miles to Camas Creek, thence

Easterly along said Camas Creek to its origin and continuing on said Blaine-Camas County

line and said District Boundary line to the **POINT OF BEGINNING**.

November 4, 2021

BLAINE COUNTY SCHOOL DISTRICT #61
TRUSTEE ZONE NO. 3

BEGINNING at a point on Quigley Road 150 feet East of Buckhorn Drive, thence

South parallel with said Buckhorn Drive approximately 0.2 miles to a point approximately 600 feet West of Fox Acres Drive, thence

East from said point approximately 600 feet to said Fox Acres Drive, thence

South then Southwest along said Fox Acres Drive approximately 0.7 miles to State Hwy 75, thence

Southeast along said State Hwy 75 approximately 1.5 miles to the boundary of Friedman Memorial Airport thence

Starting in a southwesterly direction then Northwest following the boundary of said Airport to Aviation Drive, thence

West then North on Aviation Drive to Broadford Highlands Lane, thence

Westerly on Broadford Highlands Lane to Broadford Road, thence

Southeasterly along said Broadford Road to the Big Wood River, thence

Northwesterly along said Big Wood River approximately 0.9 miles to Colorado Gulch Road, thence

Southwest then Northwest along said Colorado Gulch Road approximately 3.7 miles to Croy Creek Road, thence

Southwest along said Croy Creek Road approximately 9 miles to Kelly Gulch, thence Northwest thence Southeast on Kelly Gulch to Crow Creek Road, thence

Southwesterly Crow Creek Road turning into Camp Creek Road, thence

Southwesterly along said Camp Creek Road approximately 4.4 miles to the Blaine-Camas County line and the District Boundary, thence continuing along said Blaine-Camas County line and District Boundary line

Northerly along said Blaine-Camas County line and District Boundary line approximately 12.2 miles to a point approximately 920 feet South of the origin of Curran Gulch Creek, thence

North approximately 920 feet to said Curran Gulch Creek, thence

Northerly along said Curran Gulch Creek approximately 2.6 miles to Deer Creek, thence

Northeasterly along said Deer Creek approximately 5.5 miles to Harp Creek Road, thence

North along said Harp Creek Road approximately 300 feet to Deer Creek Road, thence

Easterly along said Deer Creek Road approximately 4.3 miles to the Big Wood River, thence

Southerly along said Big Wood River approximately 3.3 miles to West Bullion Street, thence

Northeast along said West Bullion Street approximately 220 feet to Little Indio Lane, thence

Northwesterly along said Little Indio Lane approximately 0.2 mile where it ends, thence

Northwesterly from the end of Little Indio Lane approximately 300 feet to the end of River Trail Road, thence

Northwesterly along said River Trail Road approximately 0.3 miles turning into Empty Saddle Trail, thence

Northeasterly along said Empty Saddle Trail approximately 0.2 miles to River Street North, thence

Northwesterly along said River Street North approximately 0.2 miles to McKercher Boulevard, thence

Northeasterly along said McKercher Boulevard approximately 410 feet to said State Hwy 75, thence

Northerly along said State Hwy 75 approximately 0.8 miles to West Meadow Drive, thence

Easterly along said West Meadow Drive approximately 300 feet, thence North and East along the northerly boundaries of Northridge Subdivision No. 1 and Northridge II to Cloverly Lane, thence

South along said Cloverly Lane approximately 80 feet to said West Meadow Drive, thence

Easterly along said West Meadow Drive approximately 220 feet to Buttercup Road, thence

Southeasterly along said Buttercup Road approximately 1.1 miles to Myrtle Street, thence

Easterly along said Myrtle Street approximately 0.3 miles to C D Olena Lane, thence

Northwesterly along said C D Olena Lane to the Hiawatha Canal, thence

Northwesterly along said Hiawatha Canal approximately 0.4 mile to the East-West Centerline of Section 4, Township 2 North, Range 18 East, thence

East along said East-West Centerline approximately 0.3 miles to the East Section line of said Section 4, thence

South along said East Section line to the Northwest corner of the Southwest ¼ of the Southwest ¼ of Section 3, Township 2 North, Range 18 East, thence

East to the Northeast corner of the Southeast ¼ of the Southwest ¼ of said Section 3, thence

South to the South ¼ corner of said Section 3, thence

West to the Southwest corner of said Southeast ¼ of the Southwest ¼ of Section 3, thence

South approximately 2,500 feet to said Quigley Road, thence

Northeasterly along said Quigley Road approximately 0.25 miles to a point 150 feet East of Buckhorn Drive, said point also being the **POINT OF BEGINNING**.

November 4, 2021

BLAINE COUNTY SCHOOL DISTRICT #61
TRUSTEE ZONE NO. 4

BEGINNING at a point approximately 920 feet South of the origin of Curran Gulch Creek, said point being on the Blaine-Camas County line and the District Boundary line, thence

North approximately 920 feet to said Curran Gulch Creek, thence

Northerly along said Curran Gulch Creek approximately 2.6 miles to Deer Creek, thence

Northeasterly along said Deer Creek approximately 5.5 miles to Harp Creek Road, thence

North along said Harp Creek Road approximately 300 feet to Deer Creek Road, thence

Easterly along said Deer Creek Road approximately 4.3 miles to the Big Wood River, thence

Southerly along said Big Wood River approximately 3.3 miles to West Bullion Street, thence

Northeast along said West Bullion Street approximately 220 feet to Little Indio Lane, thence

Northwesterly along said Little Indio Lane approximately 0.2 mile where it ends, thence

Northwesterly from the end of Little Indio Lane approximately 300 feet to the end of River Trail Road, thence

Northwesterly along said River Trail Road approximately 0.3 miles turning into Empty Saddle Trail, thence

Northeasterly along said Empty Saddle Trail approximately 0.2 miles to River Street North, thence

Northwesterly along said River Street North approximately 0.2 miles to McKercher Boulevard, thence

Northeasterly along said McKercher Boulevard approximately 410 feet to said State Hwy 75, thence

Northerly along said State Hwy 75 approximately 0.8 miles to West Meadow Drive, thence

Easterly along said West Meadow Drive approximately 300 feet, thence North and East along the northerly boundaries of Northridge Subdivision No. 1 and Northridge II to Cloverly Lane, thence

South along said Cloverly Lane approximately 80 feet to said West Meadow Drive, thence

Easterly along said West Meadow Drive approximately 220 feet to Buttercup Road, thence

Northwesterly along said Buttercup Road approximately 1.9 miles to said State Hwy 75, thence

Northerly along said State Hwy 75 approximately 8 miles to Gem Street, thence

East on said Gem Street approximately 220 feet to Leadville Street, thence

Northerly on said Leadville Street approximately 900 feet to Leadville Avenue, thence

Northwest on said Leadville Avenue approximately 220 feet to Trail Creek, thence

Northerly along said Trail Creek approximately 0.3 miles to a point 160 feet East of the intersection of Spruce Avenue and Sun Valley Road, thence

Northwest parallel to said Spruce Avenue approximately 740 feet, thence

North approximately 1.5 miles to the Northeast corner of the Southwest ¼ of the Southwest ¼ of Section 6, Township 4 North, Range 18 East, thence

West to the Northwest corner of said Southwest ¼ of the Southwest ¼ of Section 6, thence

North along the section line between said Section 6 and Section 1, Township 4 North, Range 17 East to the Northeast corner of the Southeast ¼ of the Northeast ¼ of said Section 1, thence

West to the Northwest corner of said Southeast ¼ of the Northeast ¼ of Section 1, thence

South to the Southwest corner of said Southeast ¼ of the Northeast ¼ of Section 1, thence

West to said State Hwy 75, thence

Northwesterly along said State Hwy 75 approximately 38 miles to the Blaine-Custer County line and District Boundary, thence

North, then West, then Southwest along said Blaine-Custer County line and District Boundary to the Blaine-Elmore County line, thence

Southerly along said Blaine-Elmore County line and District Boundary to the Blaine-Camas County line, thence

Easterly, then Southeasterly along said Blaine-Camas County line and District Boundary to a point approximately 920 feet South of the origin of Curran Gulch Creek, said point also being the **POINT OF BEGINNING**.

November 4, 2021

BLAINE COUNTY SCHOOL DISTRICT #61
TRUSTEE ZONE NO. 5

BEGINNING at the intersection of the Blaine-Custer County line and State Hwy 75, located on the District Boundary and on the Section line common to Sections 15 and 16, Township 7 North, Range 14 East, thence

Southeasterly along said Blaine-Custer County line and District Boundary approximately 50 miles to a point approximately 0.75 miles Northwest of the origin of the East Fork of the Wood River, thence

Southeast from said point approximately 0.75 miles to said origin of the East Fork of the Wood River, thence

Southwesterly approximately 8 miles along said East Fork of the Wood River to National Forest Development Road 124, thence

Southerly along said National Forest Development Road 124 approximately 6.7 miles to National Forest Development Road 115, thence

Westerly along said National Forest Development Road 115 approximately 9 miles to Quigley Gulch Drive, thence

North along said Quigley Gulch Drive approximately 0.2 miles to the end of Quigley Gulch Drive, thence

Continuing North to the Southwest corner of the Southeast ¼ of the Southwest ¼ of Section 3, Township 2 North, Range 18 East, thence

East to the South ¼ corner of said Section 3, thence

North to the Northeast corner of said Southeast ¼ of the Southwest ¼ of Section 3, thence

West to the Northwest corner of the Southwest ¼ of the Southwest ¼ of said Section 3, thence

North to the West ¼ corner of said Section 3, thence

West to the Hiawatha Canal, thence Southeasterly along said Hiawatha Canal to C D Olena Lane, thence

Southeasterly along said C D Olena Lane to Myrtle Street, thence

Westerly along said Myrtle Street approximately 0.3 miles to Buttercup Road, thence

Northwesterly along said Buttercup Road approximately 3 miles to said State Hwy 75, thence

Northerly along said State Hwy 75 approximately 8 miles to Gem Street, thence

East on said Gem Street approximately 220 feet to Leadville Street, thence

Northerly on said Leadville Street approximately 900 feet to Leadville Avenue, thence

Northwest on said Leadville Avenue approximately 220 feet to Trail Creek, thence

Northerly along said Trail Creek approximately 0.3 miles to a point 160 feet East of the intersection of Spruce Avenue and Sun Valley Road, thence

Northwest parallel to said Spruce Avenue approximately 740 feet, thence

North approximately 1.5 miles to the Northeast corner of the Southwest ¼ of the Southwest ¼ of Section 6, Township 4 North, Range 18 East, thence

West to the Northwest corner of said Southwest ¼ of the Southwest ¼ of Section 6, thence

North along the section line between said Section 6 and Section 1, Township 4 North, Range 17 East to the Northeast corner of the Southeast ¼ of the Northeast ¼ of said Section 1, thence

West to the Northwest corner of said Southeast ¼ of the Northeast ¼ of Section 1, thence

South to the Southwest corner of said Southeast ¼ of the Northeast ¼ of Section 1, thence

West to said State Hwy 75, thence

Northwesterly along said State Hwy 75 approximately 38 miles to the Blaine-Custer County line and District Boundary, said point also being the **POINT OF BEGINNING**.

Idaho School District Trustee Zone Equalization 2021

Submittal Review

Status Recommendation:
- ☒ APPROVAL
- ☐ NON-APPROVAL
- ☐ EXCEPTION REQUEST

School District: **Bliss School District #234**
Prepared by: David Rudeen

Submittal Review:
Yes – No

- ☒ ☐ Legal Description for each trustee zone
- ☒ ☐ Scalable Map showing each trustee zone
- ☒ ☐ Population summary for each trustee zone - meet 10% variance
- ☒ ☐ Shape files/xml files
- ☒ ☐ Acceptable zone shapes
- ☒ ☐ Legal descriptions meet professional standards
- ☒ ☐ No significant census block splits without acceptable explanation
- ☒ ☐ Utilize 2021 Census data
- ☒ ☐ State Board of Education District Boundary
- ☐ Other (See comments below)

Percentage variance from highest zone population summary:

Highest Zone Population		**156**
Zone	Population	%Difference
1	154	1.28%
2	156	0.00%
3	155	0.64%
4	153	1.92%
5	151	3.21%
	769	

Comments:

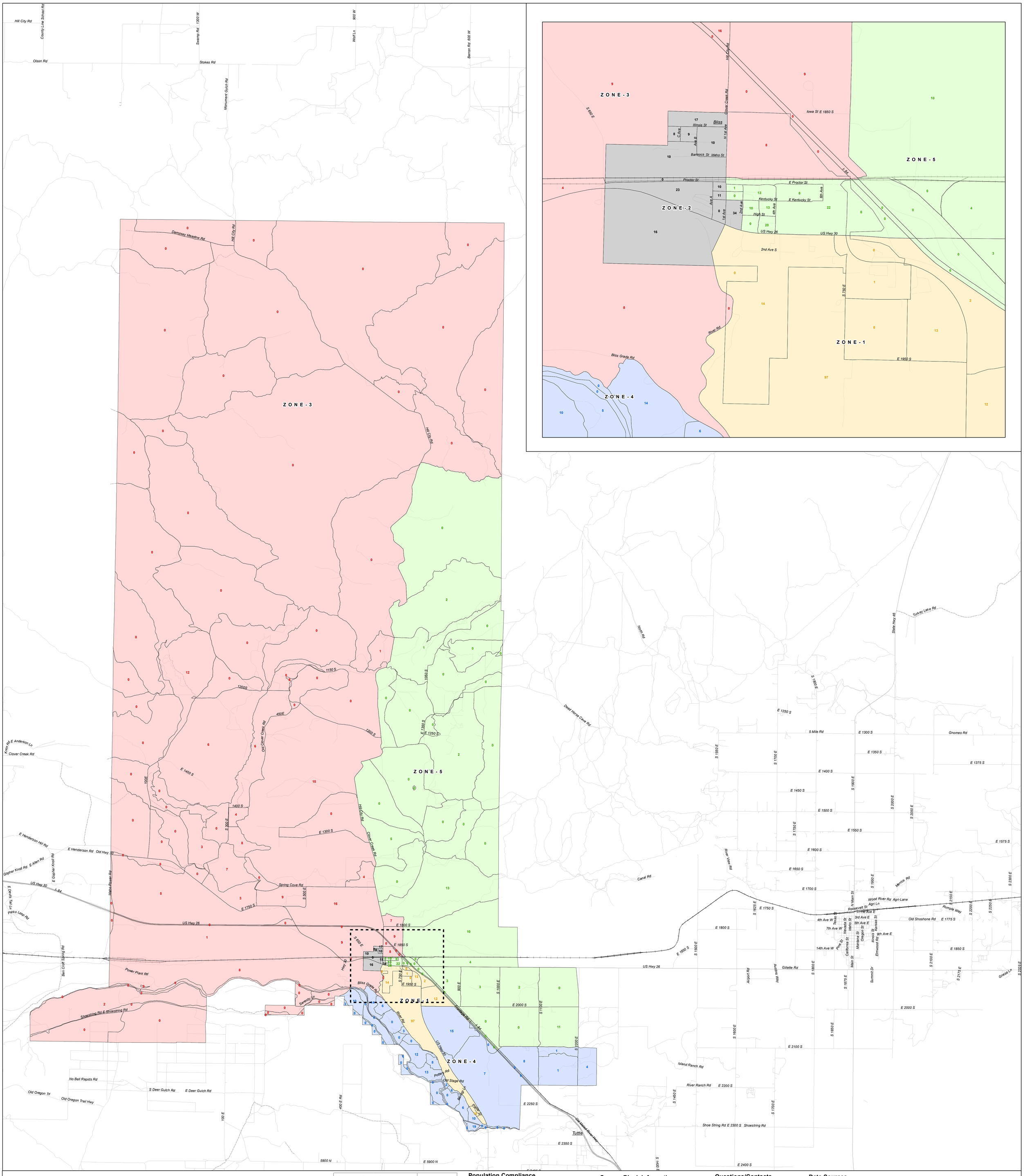

Bliss School District

2020 Trustee Zone Status Map

N
W E
S

1:50,000

November 2021

Quadrant Consulting Inc.

Legend

- 19 Census Block/Population Count
- 37 Split Census Block
- Primary Road
- Secondary Road
- Local Road
- Jeep Trail
- Other Roads

Trustee Zones

- ZONE-1
- ZONE-2
- ZONE-3
- ZONE-4
- ZONE-5
- Inset Boundary

Highest Zone Population		156
Trustee Zone	Trustee Zone Population	% Difference
1	154	1.3%
2	156	0.0%
3	155	0.6%
4	153	1.9%
5	151	3.2%
Total	**769**	
Target Zone Population		**154**

Population Compliance

The chart to the left depicts the 2020 Census populations of your existing Trustee Zones. If the "% Difference" value is over 10%, then the Trustee Zones are out of compliance for "equalized population."

Moving populations from highly populated zones to lesser populated zones will decrease the variance.

You can use the "Percent Difference Calculator" provided via email from QCI to recalculate your variance as populations are moved from one zone to another.

* Calculations are based upon requirements established byt the Idaho State Board of Education

Census Block Information

If you see a bold outline around a census block, then that census block has population in it and is being split by a current trustee zone boundary. The trustee zone boundaries should be modified to include ALL of the census block.

The census block populations are color coded to identify which trustee zone they have been assigned to.

Questions/Contacts

This map was prepared by Quadrant Consulting Inc.(QCI). If you have questions please contact:

Quadrant Consulting
Nick Kraus
Nick@quadrant.cc
(208)342-0091

Data Sources

Data Description	Source	Web Link
Population- Tabular	US Census Bureau	https://www2.census.gov/programs-surveys/decennial/2020/data/01-Redistricting_File--PL_94-171/Idaho/
Population- Census Blocks	US Census Bureau	https://www.census.gov/geographies/mapping-files/time-series/geo/tiger-geodatabase-file.html
School District Boundaries	Idaho State Tax Commission	https://www.census.gov/geographies/mapping-files/time-series/geo/tiger-geodatabase-file.html
Idaho Road Network	US Census Bureau	https://www.census.gov/geographies/mapping-files/time-series/geo/tiger-geodatabase-file.html
Idaho Water	US Census Bureau	https://www.census.gov/geographies/mapping-files/time-series/geo/tiger-geodatabase-file.html
Railroads	Idaho State Tax Commission	http://tax.idaho.gov/i-1074.cfm
Archived Data Final Projection Format		Trustee zones will be digitally archived as ArcGIS format shapefiles. They will
Coordinate System: IDTM83		be projected to a common coordinate system: IDTM83
Projection: Transverse_Mercator		
False_Easting: 2500000.000000		
False_Northing: 1200000.000000		
Central_Meridian: -114.000000		
Scale_Factor: 0.999600		
Latitude_Of_Origin: 42.000000		
Linear Unit: Meter (1.000000)		
Geographic Coordinate System: GCS_North_American_1983		
Angular Unit: Degree (0.0174532925199433295)		
Prime Meridian: Greenwich (0.000000000000000000)		
Datum: D_North_American_1983		
Spheroid: GRS_1980		
Semimajor Axis: 6378137.000000000000000000		
Semiminor Axis: 6356752.314140356100000000		
Inverse Flattening: 298.257222101000020000		

Bliss School District No. 234
Trustee Zone 1

BEGINNING at the intersection of U.S. Highway 30 and River Road, thence

Northwesterly along River Road approximately 5.5 miles to Clover Creek Road (1st Avenue), thence

Northeasterly along Clover Creek Road (1st Avenue) to said U.S. Highway 30, thence

Easterly along State Highway 30 to Interstate 84, thence

Southeasterly along Interstate 84 approximately 2.0 miles to Z Canal, thence

Southwesterly along Z Canal approximately 120 feet to Frontage Road, thence

Northwesterly along Frontage Road approximately 0.55 miles to 2000 South, thence

Westerly on 2000 South to U.S. Highway 30, thence

Southeasterly along said Highway 30 to River Road and the **POINT OF BEGINNING**.

Bliss School District No. 234
Trustee Zone 2

BEGINNING at the intersection of U.S. Highway 30 and 2nd Avenue, thence

Northerly along 2nd Avenue to Kentucky Street, thence

Westerly along Kentucky Street to 1st Avenue, thence

Northerly along 1st Avenue turning into Clover Creek Road, thence

Northerly along Clover Creek Road to Iowa Street and the North Bliss City Limits Line, thence along said City Limits Line the following 5 courses:

Westerly approximately 0.25 miles, thence

Southerly approximately 750 feet, thence

Westerly approximately 0.25 miles, thence

Southerly approximately 0.5 miles, thence

Easterly approximately 0.5 miles to River Road, thence leaving said City Limits Line

Northerly along River Road to Clover Creek (1st Avenue), thence

Northeasterly along Clover Creek (1st Avenue) to US Highway 30, thence

Southeasterly along US Highway 30 to 2nd Avenue and the **POINT OF BEGINNING**.

Bliss School District No. 234
Trustee Zone 3

BEGINNING at the point of intersection of Shoestring Road and South School District Boundary, said point being approximately 270 feet Northeast of the intersection of Shoestring Road, King Hill Canal Road and Serenity Lane, thence

Northeasterly along Shoestring Road approximately 0.4 miles to the thread of the Snake River, thence

Southeasterly along thread of the Snake River approximately 0.4 miles to an unnamed drainage, thence

Northeasterly along said unnamed drainage approximately 750 feet to Bliss Grade Road, thence

Southeasterly along Bliss Grade Road to River Road, thence

Northerly along River Road approximately 0.9 miles to the South Bliss City Limits Line, thence along said City Limits Line the following 5 courses:

Westerly approximately 0.5 miles, thence

Northerly approximately 0.5 miles, thence

Easterly approximately 0.25 miles, thence

Northerly approximately 750 feet, thence

Easterly approximately 0.25 miles to Clover Creek Road (1st Avenue), thence

Southerly along Clover Creek Road (1st Avenue) to the Union Pacific Railroad, thence

Easterly along Union Pacific Railroad approximately 0.55 miles to an angle point, said point is approximately 200 feet east of Interstate 84 (US Highway 26), thence

Northwesterly approximately 580 feet t to 750 East, thence

Northerly along 750 East and its northerly extension approximately 0.9 miles to the Northeast corner of the Southeast ¼ of the Southwest ¼ of Section 32, Township 5 South, Range 13 East, B.M., thence

Westerly meandering along the edge of a field and an unnamed Road approximately 0.6 miles to Clover Creek Road (Hill City Road), thence

Northwesterly along Clover Creek Road (Hill City Road) approximately 13 miles to an unnamed two track road located in the Northeast ¼ of the Northeast ¼ of Section 5, Township 4 South, Range 13 East, B.M., thence

Easterly along said unnamed two track road approximately 2.3 miles to Clover Creek and the East School District Boundary, thence

Northerly then Westerly then Southerly then Easterly along School District Boundary to Shoestring Road and the **POINT OF BEGINNING**.

Bliss School District No. 234
Trustee Zone 4

BEGINNING at the intersection of 2100 South and 1200 East which is near the Northeast Corner of Section 24, Township 6 South, Range 13 East, B.M., thence

Westerly along 2100 South approximately 2 miles to Interstate 84, thence

Northwesterly along Interstate 84 approximately 1 mile to Z Canal, thence

Southwesterly along Z Canal approximately 120 feet to Frontage Road, thence

Northwesterly along Frontage Road approximately 0.55 miles to 2000 South, thence

Westerly on 2000 South to U.S. Highway 30, thence

Southeasterly along U.S. Highway 30 approximately 3.5 miles to River Road, thence

Northwesterly along River Road to Bliss Grade Road, thence

Northwesterly along Bliss Grade Road approximately 0.55 miles to an unnamed drainage, thence

Southwesterly along said unnamed drainage approximately 750 feet to the Snake River, thence

Northwesterly along Snake River to Shoestring Road, thence

Southwesterly along Shoestring Road approximately 0.4 miles to a point on the South School District Boundary said point being approximately 270 feet Northeast of the intersection of Shoestring Road, King Hill Canal Road and Serenity Lane, thence

Southeasterly then Easterly then Northeasterly then Northerly along School District Boundary to 2100 South and 1200 East which is near the Northeast Corner of Section 24, Township 6 South, Range 13 East, B.M being the **POINT OF BEGINNING**.

Bliss School District No. 234
Trustee Zone 5

BEGINNING at the intersection of 2100 South and 1200 East which is near the Northeast Corner of Section 24, Township 6 South, Range 13 East, B.M., thence

Westerly along 2100 South to Interstate 84, thence

Northwesterly along Interstate 84 to U.S. Highway 30, thence

Westerly along said Highway 30 to 2nd Avenue

Northerly along 2nd Avenue to Kentucky Street, thence

Westerly along Kentucky Street to Clover Creek Avenue (1st Avenue), thence

Northerly along Clover Creek Avenue (1st Avenue) to the Union Pacific Railroad, thence

Easterly along the Union Pacific Railroad approximately 0.55 miles to an angle point, said point is approximately 200 feet east of Interstate 84 (US Highway 26), thence

Northwesterly approximately 580 feet to 750 East, thence

Northerly along 750 East and its northerly extension approximately 0.9 miles to the Northeast corner of the Southeast ¼ of the Southwest ¼ of Section 32, Township 5 South, Range 13 East, B.M., thence

Westerly meandering along the edge of a field and an unnamed road approximately 0.6 miles to Clover Creek Road (Hill City Road), thence

Northwesterly along Clover Creek Road (Hill City Road) approximately 13 miles to unnamed two track road located in the Northeast ¼ of the Northeast ¼ of Section 5, Township 4 South, Range 13 East, B.M., thence

Easterly along unnamed two track road approximately 2.3 miles to Clover Creek and the East School District Boundary, thence

Southerly along School District Boundary to 2100 South and 1200 East which is near the Northeast Corner of Section 24, Township 6 South, Range 13 East, B.M and the **POINT OF BEGINNING**.

Idaho School District Trustee Zone Equalization 2021

Submittal Review

School District: **Bonneville School District #93**
Prepared by: David Rudeen

Status Recommendation:
- ☒ APPROVAL
- ☐ NON-APPROVAL
- ☐ EXCEPTION REQUEST

Submittal Review:
Yes – No

- ☒ ☐ Legal Description for each trustee zone
- ☒ ☐ Scalable Map showing each trustee zone
- ☒ ☐ Population summary for each trustee zone - meet 10% variance
- ☒ ☐ Shape files/xml files
- ☒ ☐ Acceptable zone shapes
- ☒ ☐ Legal descriptions meet professional standards
- ☒ ☐ No significant census block splits without acceptable explanation
- ☒ ☐ Utilize 2021 Census data
- ☒ ☐ State Board of Education District Boundary
- ☐ Other (See comments below)

Percentage variance from highest zone population summary:

Highest Zone Population		**12472**
Zone	Population	%Difference
1	12472	0.00%
2	11566	7.26%
3	11705	6.15%
4	11536	7.50%
5	11447	8.22%
	58726	

Comments:

Bonneville School District #93

2020 Trustee Zone Status Map

N
W E
S

1:60,000

November 2021

Quadrant Consulting Inc.

Legend

- 19 — Census Block/Population Count
- 37 — Split Census Block
- Primary Road
- Secondary Road
- Local Road
- Jeep Trail
- Other Roads

Trustee Zones

- ZONE-1
- ZONE-2
- ZONE-3
- ZONE-4
- ZONE-5
- Inset Boundary

Highest Zone Population	12,472
Trustee Zone	**Trustee Zone Population**	**% Difference**
1	12472	0.0%
2	11566	7.3%
3	11705	6.1%
4	11536	7.5%
5	11447	8.2%
Total	**58,726**	
Target Zone Population	**11,745**	

Population Compliance

The chart to the left depicts the 2020 Census populations of your existing Trustee Zones. If the "% Difference" value is over 10%, then the Trustee Zones are out of compliance for "equalized population."

Moving populations from highly populated zones to lesser populated zones will decrease the variance.

You can use the "Percent Difference Calculator" provided via email from QCI to recalculate your variance as populations are moved from one zone to another.

* Calculations are based upon requirements established byt the Idaho State Board of Education

Census Block Information

If you see a bold outline around a census block, then that census block has population in it and is being split by a current trustee zone boundary. The trustee zone boundaries should be modified to include ALL of the census block.

The census block populations are color coded to identify which trustee zone they have been assigned to.

Questions/Contacts

This map was prepared by Quadrant Consulting Inc.(QCI). If you have questions please contact:

Quadrant Consulting
Nick Kraus
Nick@quadrant.cc
(208)342-0091

Data Sources

Data Description	Source	Web Link
Population-Tabular	US Census Bureau	https://www2.census.gov/programs-surveys/decennial/2020/data/01-Redistricting_File--PL_94-171/Idaho/
Population- Census Blocks	US Census Bureau	https://www.census.gov/geographies/mapping-files/time-series/geo/tiger-geodatabase-file.html
School District Boundaries	Idaho State Tax Commission	https://www.census.gov/geographies/mapping-files/time-series/geo/tiger-geodatabase-file.html
Idaho Road Network	US Census Bureau	https://www.census.gov/geographies/mapping-files/time-series/geo/tiger-geodatabase-file.html
Idaho Water	US Census Bureau	https://www.census.gov/geographies/mapping-files/time-series/geo/tiger-geodatabase-file.html
Railroads	Idaho State Tax Commission	http://tax.idaho.gov/i-1074.cfm

Archived Data Final Projection Format		Trustee zones will be digitally archived as ArcGIS format shapefiles. They will be projected to a common coordinate system: IDTM83
Coordinate System: IDTM83		
Projection: Transverse_Mercator		
False_Easting: 2500000.000000		
False_Northing: 1200000.000000		
Central_Meridian: -114.000000		
Scale_Factor: 0.999600		
Latitude_Of_Origin: 42.000000		
Linear Unit: Meter (1.000000)		
Geographic Coordinate System: GCS_North_American_1983		
Angular Unit: Degree (0.0174532925199433299)		
Prime Meridian: Greenwich (0.0000000000000000000)		
Datum: D_North_American_1983		
Spheroid: GRS_1980		
Semimajor Axis: 6378137.000000000000000000		
Semiminor Axis: 6356752.314140356100000000		
Inverse Flattening: 298.257222101000000000		

BONNEVILLE SCHOOL DISTRICT #93
TRUSTEE ZONE NO. 1

BEGINNING at the intersection of Ammon Road and the East-West centerline of Section 3, Township 1 North, Range 38 East, Boise Meridian, said point being on the West Bonneville School District Boundary, thence

North along said Ammon Road to 17th Street, thence

East along said 17th Street to an extension of the Union Pacific Railroad, thence

North along said Union Pacific Railroad to 1st Street, thence

East along said 1st Street to North 55th East, thence

North along said North 55th East to Lincoln Road, thence

East along said Lincoln Road to Blacktail Road, thence

East along said Blacktail Road to the Blacktail Day Use Area, said point also being on the North shore of Ririe Reservoir, thence

Continuing along said North shore approximately 4.6 miles, thence

East crossing the Ririe Reservoir to continue along said Ririe Reservoir to the outlet of Meadow Creek, thence

Southeast along said Meadow Creek to the Deep Creek confluence, thence

Southeast along said Deep Creek to Trail Creek Road, thence

Northeast, then Southeast approximately 3.3 miles along said Trail Creek Road to an Unnamed Road in Section 14, Township 2 North, Range 41 East, Boise Meridian, thence

Northeast along said Unnamed Road to Birch Creek, thence

East along said Birch Creek to Little Pine Creek Road, thence

Northeast along said Little Pine Creek Road to the East Bonneville School District Boundary, thence

South following said School District Boundary around to the intersection of Ammon Road and the East-West centerline of Section 3 of said Township and Range, said intersection also being the **POINT OF BEGINNING.**

BONNEVILLE SCHOOL DISTRICT #93
TRUSTEE ZONE NO. 2

BEGINNING at the intersection of Ammon Road and the East-West centerline of Section 3, Township 1 North, Range 38 East, Boise Meridian, said point being on the West Bonneville School District Boundary, thence

North along said Ammon Road to 17th Street, thence

East along said 17th Street to an extension of the Union Pacific Railroad, thence

North along said Union Pacific Railroad to 1st Street, thence

West along said 1st Street to South 25th East, thence

South along said South 25th East to 17th Street, thence

West along said 17th Street to Hoopes Avenue, said point also being the West Bonneville School District Boundary, thence

South following said School District Boundary around to its intersection with Ammon Road and the **POINT OF BEGINNING**.

BONNEVILLE SCHOOL DISTRICT #93
TRUSTEE ZONE NO. 3

BEGINNING at the intersection of Hoopes Avenue and 17th Street, said point also being on the West Bonneville School District Boundary, thence

East along said 17th Street to South 25th East, thence

North along said South 25th East to 1st Street, thence

East along said 1st Street to an extension of the Union Pacific Railroad, thence

North along said Union Pacific Railroad to Lincoln Road, thence

West along said Lincoln Road to North 25th East, thence

North along said North 25th East to Iona Road, thence

West along said Iona Road to North 15th East, said point also being the West Bonneville School District Boundary, thence

South following said School District Boundary to its intersection with East 17th Street and the **POINT OF BEGINNING**.

BONNEVILLE SCHOOL DISTRICT #93
TRUSTEE ZONE NO. 4

BEGINNING at the intersection of North 5th East and Iona Road, said point also being on the West Bonneville School District Boundary, thence

East along said Iona Road to North 25th East, thence

South along said North 25th East to Lincoln Road, thence

East along said Lincoln Road to Ammon Road, thence

North along said Ammon Road to Iona Road, thence

East along said Iona Road to North 45th East, thence

North along said North 45th East to US Highway 26 (East Ririe Highway), thence

Northeast along said US Highway 26 to the East Bonneville School District Boundary, thence

North following said School District Boundary around to the intersection of North 15th East and Iona Road, said intersection also being the **POINT OF BEGINNING**.

BONNEVILLE SCHOOL DISTRICT #93
TRUSTEE ZONE NO. 5

BEGINNING at the intersection of Lincoln Road and Ammon Road, thence

East along said Lincoln Road to an extension of the Union Pacific Railroad, thence

South along said Union Pacific Railroad to 1st Street, thence

East along said 1st Street to North 55th East, thence

North along said North 55th East to Lincoln Road, thence

East along said Lincoln Road to Blacktail Road, thence

East along said Blacktail Road to the Blacktail Day Use Area, said point also being on the North shore of Ririe Reservoir, thence

Continuing along said North shore approximately 4.6 miles, thence

East crossing the Ririe Reservoir to continue along said Ririe Reservoir to the outlet of Meadow Creek, thence

Southeast along said Meadow Creek to the Deep Creek confluence, thence

Southeast along said Deep Creek to Trail Creek Road, thence

Northeast, then Southeast approximately 3.3 miles along said Trail Creek Road to an Unnamed Road in Section 14, Township 2 North, Range 41 East, Boise Meridian, thence

Northeast along said Unnamed Road to Birch Creek, thence

East along said Birch Creek to Little Pine Creek Road, thence

Northeast along said Little Pine Creek Road to the East Bonneville School District Boundary, thence

North following said School District Boundary to its intersection with US Highway 26 (East Ririe Highway), thence

Southwest along said US Highway 26 to North 45th East, thence

South along said North 45th East to Iona Road, thence

West along said Iona Road to Ammon Road, thence

South along said Ammon Road to Lincoln Road and the **POINT OF BEGINNING**.

Idaho School District Trustee Zone Equalization 2021

Submittal Review

Status Recommendation:
- ☒ APPROVAL
- ☐ NON-APPROVAL
- ☐ EXCEPTION REQUEST

School District: **Boundary School District #101**
Prepared by: David Rudeen

Submittal Review:
Yes – No

- ☒ ☐ Legal Description for each trustee zone
- ☒ ☐ Scalable Map showing each trustee zone
- ☒ ☐ Population summary for each trustee zone - meet 10% variance
- ☒ ☐ Shape files/xml files
- ☒ ☐ Acceptable zone shapes
- ☒ ☐ Legal descriptions meet professional standards
- ☒ ☐ No significant census block splits without acceptable explanation
- ☒ ☐ Utilize 2021 Census data
- ☒ ☐ State Board of Education District Boundary
- ☐ Other (See comments below)

Percentage variance from highest zone population summary:

Highest Zone Population		**2554**
Zone	Population	%Difference
1	2428	4.93%
2	2336	8.54%
3	2554	0.00%
4	2319	9.20%
5	2419	5.29%
	12056	

Comments:

Boundary School District

2020 Trustee Zone Status Map

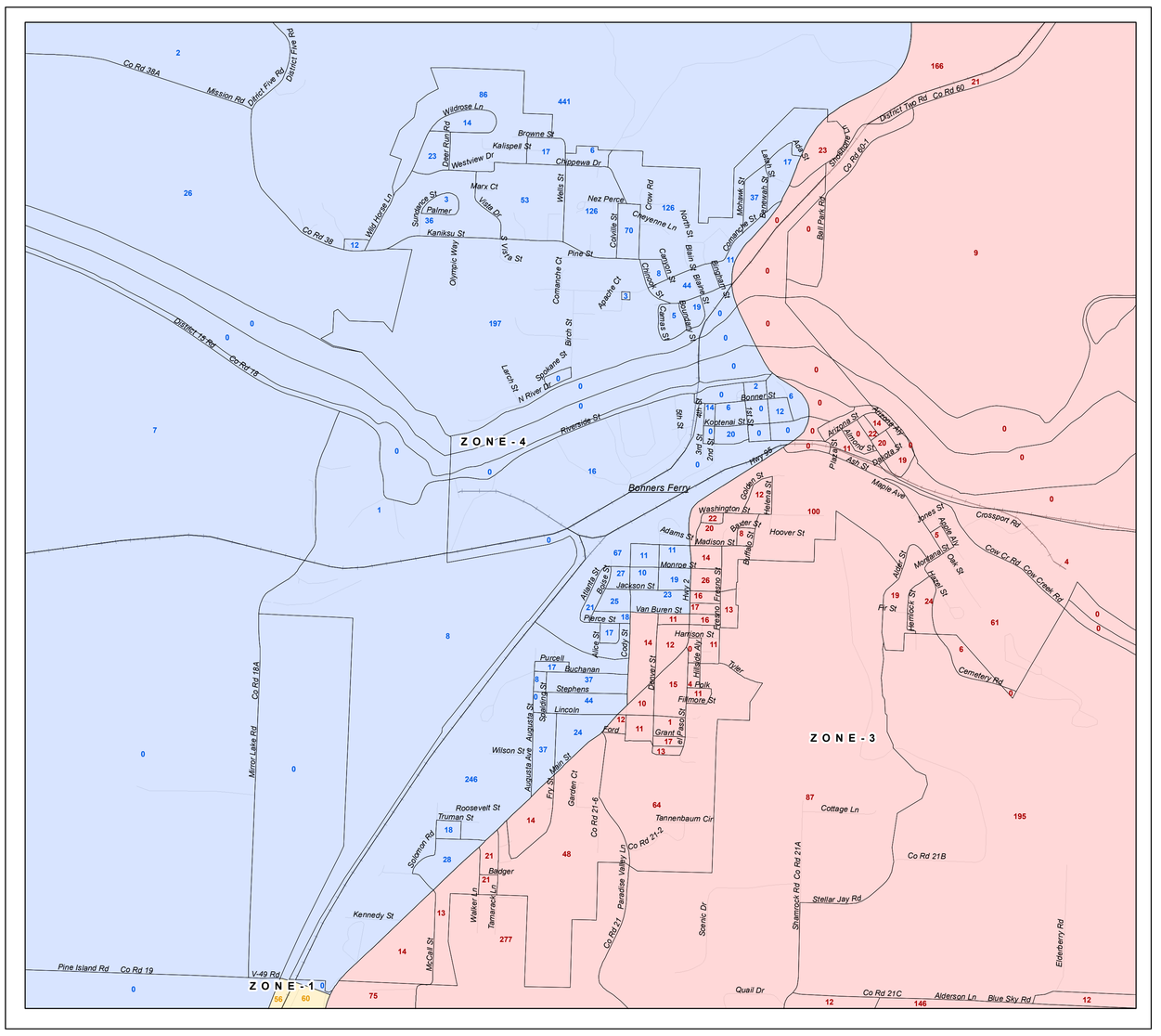

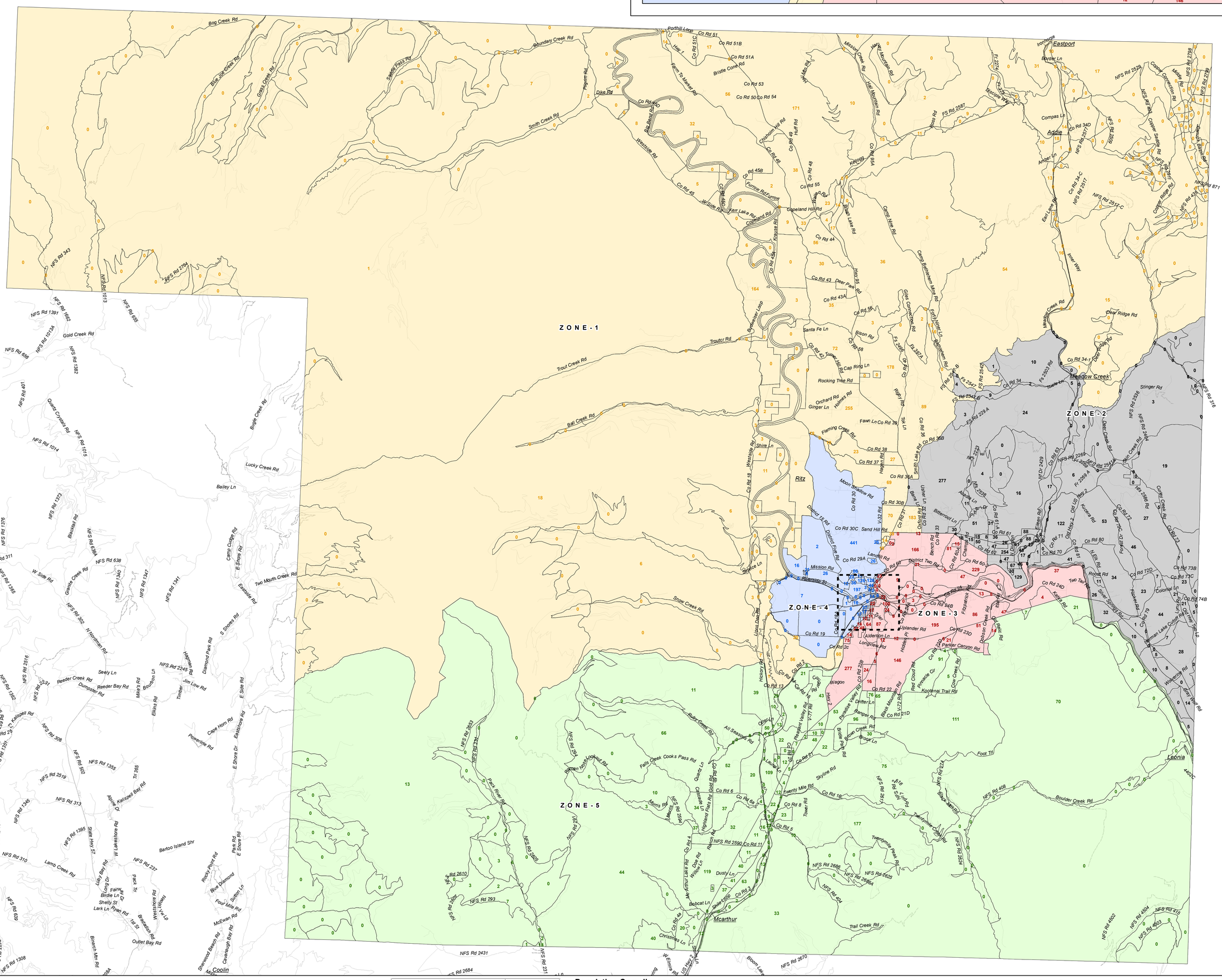

Legend

- Census Block/Population Count
- Split Census Block
- Primary Road
- Secondary Road
- Local Road
- Jeep Trail
- Other Roads

Trustee Zones

- ZONE-1
- ZONE-2
- ZONE-3
- ZONE-4
- ZONE-5
- Inset Boundary

N W E S

1:100,000

October 2021

Quadrant Consulting Inc.

Highest Zone Population		2,554
Trustee Zone	Trustee Zone Population	% Difference
1	2428	4.9%
2	2336	8.5%
3	2554	0.0%
4	2319	9.2%
5	2419	5.3%
Total	**12,056**	
Target Zone Population		**2,411**

Population Compliance

The chart to the left depicts the 2020 Census populations of your existing Trustee Zones. If the "% Difference" value is over 10%, then the Trustee Zones are out of compliance for "equalized population."

Moving populations from highly populated zones to lesser populated zones will decrease the variance.

You can use the "Percent Difference Calculator" provided via email from QCI to recalculate your variance as populations are moved from one zone to another.

* Calculations are based upon requirements established byt the Idaho State Board of Education

Census Block Information

If you see a bold outline around a census block, then that census block has population in it and is being split by a current trustee zone boundary. The trustee zone boundaries should be modified to include ALL of the census block.

The census block populations are color coded to identify which trustee zone they have been assigned to.

Questions/Contacts

This map was prepared by Quadrant Consulting Inc.(QCI). If you have questions please contact:

Quadrant Consulting
Nick Kraus
Nick@quadrant.cc
(208)342-0091

Data Sources

Data Description	Source	Web Link
Population-Tabular	US Census Bureau	https://www2.census.gov/programs-surveys/decennial/2020/data/01-Redistricting_File--PL_94-171/Idaho/
Population- Census Blocks	US Census Bureau	https://www.census.gov/geographies/mapping-files/time-series/geo/tiger-geodatabase-file.html
School District Boundaries	Idaho State Tax Commission	https://www.census.gov/geographies/mapping-files/time-series/geo/tiger-geodatabase-file.html
Idaho Road Network	US Census Bureau	https://www.census.gov/geographies/mapping-files/time-series/geo/tiger-geodatabase-file.html
Idaho Water	US Census Bureau	https://www.census.gov/geographies/mapping-files/time-series/geo/tiger-geodatabase-file.html
Railroads	Idaho State Tax Commission	http://tax.idaho.gov/i-1074.cfm

Archived Data Final Projection Format	Trustee zones will be digitally archived as ArcGIS format shapefiles. They will be projected to a common coordinate system: IDTM83
Coordinate System: IDTM83	
Projection: Transverse_Mercator	
False_Easting: 2500000.000000	
False_Northing: 1200000.000000	
Central_Meridian: -114.000000	
Scale_Factor: 0.999600	
Latitude_Of_Origin: 42.000000	
Linear Unit: Meter (1.000000)	
Geographic Coordinate System: GCS_North_American_1983	
Angular Unit: Degree (0.0174532925199433299)	
Prime Meridian: Greenwich (0.000000000000000000)	
Datum: D_North_American_1983	
Spheroid: GRS_1980	
Semimajor Axis: 6378137.000000000000000000	
Semiminor Axis: 6356752.314140356100000000	
Inverse Flattening: 298.257222101000020000	

BOUNDARY SCHOOL DISTRICT #101
TRUSTEE ZONE NO. 1

BEGINNING at the Northwest corner of the Boundary School District boundary in Section 7, Township 65 North, Range 5 West, Boise Meridian; thence

South following said school district boundary to the North Fork of Indian Creek; thence

Northeast then South on said North Fork of Indian Creek to the end of the North Fork of Indian Creek; thence

Continuing South to the Selkirk Mountain Range, said point also being the boundary of Kaniksu National Forest; thence

North then Southeast then Northeast along the Selkirk Mountain Range to Caribou Creek; thence

Northeasterly then Easterly along said Caribou Creek to West Side Road; thence,

Southeast along said West Side Road to Lions Den Road; thence

East on said Lions Den Road to Deep Creek Loop; thence

Northeasterly on said Deep Creek Loop to U.S. Highway 95 (Main Street); thence

North on said U.S. Highway 95 (Main Street) to Pine Island Road; thence

Northwest on said Pine Island Road approximately 750 feet to an unnamed waterway; thence

Southwest then Northwest on said unnamed waterway to Pine Island Road; thence

West then Northwest on said Pine Island Road to Deep Creek; thence

Northerly along said Deep Creek to the east bank of the Kootenai River; thence

North along said east bank approximately 0.9 miles to the north line of a parcel in the south half of Section 18, Township 62 North, Range 1 East, Boise Meridian; thence

Easterly following said parcel line to the east section line of Section 19 of said Township and Range; thence

North approximately 1.5 miles on said east section line of said Section 19, continuing on the east section line of Section 18 of said township and range, and continuing on the east section line of Section 7 of said township and range; thence

East to District Five Road; thence

BOUNDARY SCHOOL DISTRICT #101
TRUSTEE ZONE NO. 1 - Continued

North on said District Five Road to Fleming Creek; thence

Southeast on said Fleming Creek to Fleming Creek Road; thence

Southeast on said Fleming Creek Road to Bane Creek; thence

Southeasterly on said Bane Creek to the South Fork of Bane Creek; thence

South then East approximately 1.9 miles on said South Fork of Bane Creek to Section 2 of said Township and Range; thence

Southerly approximately 0.7 miles following no apparent geographic feature to Homestead Loop Road; thence

South on said Homestead Loop to U.S. Highway 95; thence

Northeast on said U.S. Highway 95 to U.S. Highway 2; thence

East on said U.S. Highway 2 to Oxford Road; thence

North then West on said Oxford Road to U.S. Highway 95; thence

North on said U.S. Highway 95 to Smith Lake Road; thence

East then North on said Smith Lake Road to the end of said Smith Lake Road; thence

Northeast approximately 1.4 miles along no apparent geographic feature to Forest Service Road 2547 B; thence

Northeasterly on said Forest Service Road 2547 B to Meadow Creek Road; thence

North on said Meadow Creek Road to Meadow Creek; thence

Westerly on said Meadow Creek to Fern Creek; thence

Northerly on said Fern Creek to Camp Bethlehem Mountain Road (Forest Service Road 2547); thence

Southeast on said Camp Bethlehem Mountain Road to Meadow Creek Road; thence

East on said Meadow Creek Road to Forest Service Road 2542; thence

BOUNDARY SCHOOL DISTRICT #101
TRUSTEE ZONE NO. 1 - Continued

Northeast then Northwest on said Road 2542 to the southeast ¼ of Section 4, Township 63 North, Range 2 East, Boise Meridian; thence,

Northeast approximately 1.5 miles following no apparent geographic feature to the Moyie River; thence

Southeast on said Moyie River to Moyie River Road; thence

Southeast then Southerly on said Moyie River Road to the Moyie River; thence

Southeasterly on said Moyie River to Deer Creek; thence

East then Northeast on said Deer Creek turning into Faro Creek to the Boundary School District boundary; thence

Northerly then westerly following said school district boundary to the Northwest corner of said boundary and the **POINT OF BEGINNING.**

BOUNDARY SCHOOL DISTRICT #101
TRUSTEE ZONE NO. 2

BEGINNING at the intersection of U.S. Highway 2 and Oxford Road; thence

North then West on said Oxford Road to U.S. Highway 95; thence

North on said U.S. Highway 95 to Smith Lake Road; thence

East then North on said Smith Lake Road to the end of said Smith Lake Road; thence

Northeast approximately 1.4 miles along no apparent geographic feature to Forest Service Road 2547 B; thence

Northeasterly on said Road 2547 B to Meadow Creek Road; thence

North on said Meadow Creek Road to Meadow Creek; thence

Westerly on said Meadow Creek to Fern Creek; thence

Northerly on said Fern Creek to Camp Bethlehem Mountain Road (Forest Service Road 2547); thence

Southeast on said Camp Bethlehem Mountain Road to Meadow Creek Road; thence

East on said Meadow Creek Road to Forest Service Road 2542; thence

Northeast then Northwest on said Forest Service Road 2542 to the southeast ¼ of Section 4, Township 63 North, Range 2 East, Boise Meridian; thence,

Northeast approximately 1.5 miles following no apparent geographic feature to the Moyie River; thence

Southeast on said Moyie River to Moyie River Road; thence

Southeast then Southerly on said Moyie River Road to the Moyie River; thence

Southeasterly on said Moyie River to Deer Creek; thence

East then Northeast on said Deer Creek turning into Faro Creek to the Boundary School District boundary; thence

South on said School District boundary to the Kootenai River; thence

Northwest on said Kootenai River to the Moyie River; thence

BOUNDARY SCHOOL DISTRICT #101
TRUSTEE ZONE NO. 2 - Continued

North on said Moyie River to the Moyie Springs city limits line; thence

East following said city limits to the Union Pacific Railroad; thence

Southerly departing from said city limits, then Northwesterly on said Union Pacific Railroad approximately 2.8 miles to a point on the southward extension of Zimmerman Road; thence,

North along said south extension of Zimmerman Road and continuing north along Zimmerman Road to Roosevelt Road (Old US Highway 2); thence

Northwest on said Roosevelt Road (Old US Highway 2) to U.S. Highway 2; thence

West on said U.S. Highway 2 to Oxford Road and the **POINT OF BEGINNING**.

BOUNDARY SCHOOL DISTRICT #101
TRUSTEE ZONE NO. 3

BEGINNING at the intersection of Homestead Loop and U.S. Highway 95; thence

South on said U.S. Highway 95 (Main Street) to Van Buren Street; thence

West on said Van Buren Street to Cody Street; thence

South on said Cody Street to U.S. Highway 95 (Main Street); thence

Southwest on said U.S. Highway 95 approximately 4 miles to a point approximately 850 north of the south section line of Section 16, Township 61 North, Range 1 East, Boise Meridian; thence

Northeast approximately 1.7 miles following no apparent geographic feature to Lost Mile Road; thence

South on said Lost Mile Road to Kootenai Trail Road; thence

East on said Kootenai Trail Road to Parker Canyon Road; thence

Northeast then East on said Parker Canyon Road to Hoot Owl Road; thence

South then East on said Hoot Owl Road to Dobson Creek; thence

Northerly on said Dobson Creek to Crossport Road; thence

Northwest on said Crossport Road to a point approximately 850 feet south of the south section line of Section 28, Township 62 North, Range 2 East, Boise Meridian; thence

Northeast approximately 3 miles following no apparent geographic feature to a point in the northwest ¼ of Section 25 of said township and range, said point being approximately 1,000 feet south of the north section line of said Section 25; thence

Southeast approximately 0.8 miles following no apparent geographic feature to the Kootenai River; thence

Northwest on said Kootenai River to the Moyie River; thence

North on said Moyie River to the Moyie Springs city limits line; thence

East following said city limits to the Union Pacific Railroad; thence

BOUNDARY SCHOOL DISTRICT #101
TRUSTEE ZONE NO. 3 - Continued

Southerly departing from said city limits, then Northwesterly on said Union Pacific Railroad approximately 2.8 miles to a point on the southward extension of Zimmerman Road; thence,

North along said south extension of Zimmerman Road and continuing north along Zimmerman Road to Roosevelt Road (Old US Highway 2); thence

Northwest on said Roosevelt Road (Old US Highway 2) to U.S. Highway 2; thence

West on said U.S. Highway 2 to U.S. Highway 95; thence

Southwest on said U.S. Highway 95 to Homestead Loop and the **POINT OF BEGINNING.**

BOUNDARY SCHOOL DISTRICT #101
TRUSTEE ZONE NO. 4

BEGINNING at the intersection of Homestead Loop and U.S. Highway 95; thence

South on said U.S. Highway 95 (Main Street) to Van Buren Street; thence

West on said Van Buren Street to Cody Street; thence

South on said Cody Street to U.S. Highway 95 (Main Street); thence

Southwest on said U.S. Highway 95 to Pine Island Road; thence

Northwest on said Pine Island Road approximately 750 feet to an unnamed waterway; thence

Southwest then Northwest on said unnamed waterway to Pine Island Road; thence

West then Northwest on said Pine Island Road to Deep Creek; thence

Northerly along said Deep Creek to the east bank of the Kootenai River; thence

North along said east bank approximately 0.9 miles to the north line of a parcel in the south half of Section 18, Township 62 North, Range 1 East, Boise Meridian; thence

Easterly following said parcel line to the east section line of Section 19 of said Township and Range; thence

North approximately 1.5 miles on said east section line of said Section 19, continuing on the east section line of Section 18 of said township and range, and continuing on the east section line of Section 7 of said township and range; thence

East to District Five Road; thence

North on said District Five Road to Fleming Creek; thence

Southeast on said Fleming Creek to Fleming Creek Road; thence

Southeast on said Fleming Creek Road to Bane Creek; thence

Southeasterly on said Bane Creek to the South Fork of Bane Creek; thence

South then East approximately 1.9 miles on said South Fork of Bane Creek to Section 2 of said Township and Range; thence

Southerly approximately 0.7 miles following no apparent geographic feature to Homestead Loop Road; thence

South on said Homestead Loop to U.S. Highway 95 and the **POINT OF BEGINNING.**

BOUNDARY SCHOOL DISTRICT #101
TRUSTEE ZONE NO. 5

BEGINNING at the intersection of the Boundary School District boundary and the North Fork of Indian Creek; thence

Northeast then South on said North Fork of Indian Creek to the end of the North Fork of Indian Creek; thence

Continuing South to the Selkirk Mountain Range, said point also being the boundary of Kaniksu National Forest; thence

North then Southeast then Northeast along the Selkirk Mountain Range to Caribou Creek; thence

Northeasterly then Easterly along said Caribou Creek to West Side Road; thence,

Southeast along said West Side Road to Lions Den Road; thence

East on said Lions Den Road to Deep Creek Loop; thence

Northeasterly on said Deep Creek Loop to U.S. Highway 95 (Main Street); thence

Southwest on said U.S. Highway 95 approximately 2.3 miles to a point approximately 850 north of the south section line of Section 16, Township 61 North, Range 1 East, Boise Meridian; thence

Northeast approximately 1.7 miles following no apparent geographic feature to Lost Mile Road; thence

South on said Lost Mile Road to Kootenai Trail Road; thence

East on said Kootenai Trail Road to Parker Canyon Road; thence

Northeast then East on said Parker Canyon Road to Hoot Owl Road; thence

South then East on said Hoot Owl Road to Dobson Creek; thence

Northerly on said Dobson Creek to Crossport Road; thence

Northwest on said Crossport Road to a point approximately 850 feet south of the south section line of Section 28, Township 62 North, Range 2 East, Boise Meridian; thence

Northeast approximately 3 miles following no apparent geographic feature to a point in the northwest ¼ of Section 25 of said township and range, said point being approximately 1,000 feet south of the north section line of said Section 25; thence

BOUNDARY SCHOOL DISTRICT #101
TRUSTEE ZONE NO. 5 - Continued

Southeast approximately 0.8 miles following no apparent geographic feature to the Kootenai River; thence

Southeast on said Kootenai River to the Boundary School District boundary; thence

South, then west, then north following said school district boundary to the North Fork of Indian Creek and the **POINT OF BEGINNING.**

Idaho School District Trustee Zone Equalization 2021

Submittal Review

School District: **Bruneau-Grandview School District #365**
Prepared by: David Rudeen

Status Recommendation:
- ☒ APPROVAL
- ☐ NON-APPROVAL
- ☐ EXCEPTION REQUEST

Submittal Review:
Yes – No

- ☒ ☐ Legal Description for each trustee zone
- ☒ ☐ Scalable Map showing each trustee zone
- ☒ ☐ Population summary for each trustee zone - meet 10% variance
- ☒ ☐ Shape files/xml files
- ☒ ☐ Acceptable zone shapes
- ☒ ☐ Legal descriptions meet professional standards
- ☒ ☐ No significant census block splits without acceptable explanation
- ☒ ☐ Utilize 2021 Census data
- ☒ ☐ State Board of Education District Boundary
- ☐ Other (See comments below)

Percentage variance from highest zone population summary:

Highest Zone Population		**489**
Zone	Population	%Difference
1	452	7.57%
2	464	5.11%
3	454	7.16%
4	477	2.45%
5	489	0.00%
	2336	

Comments:

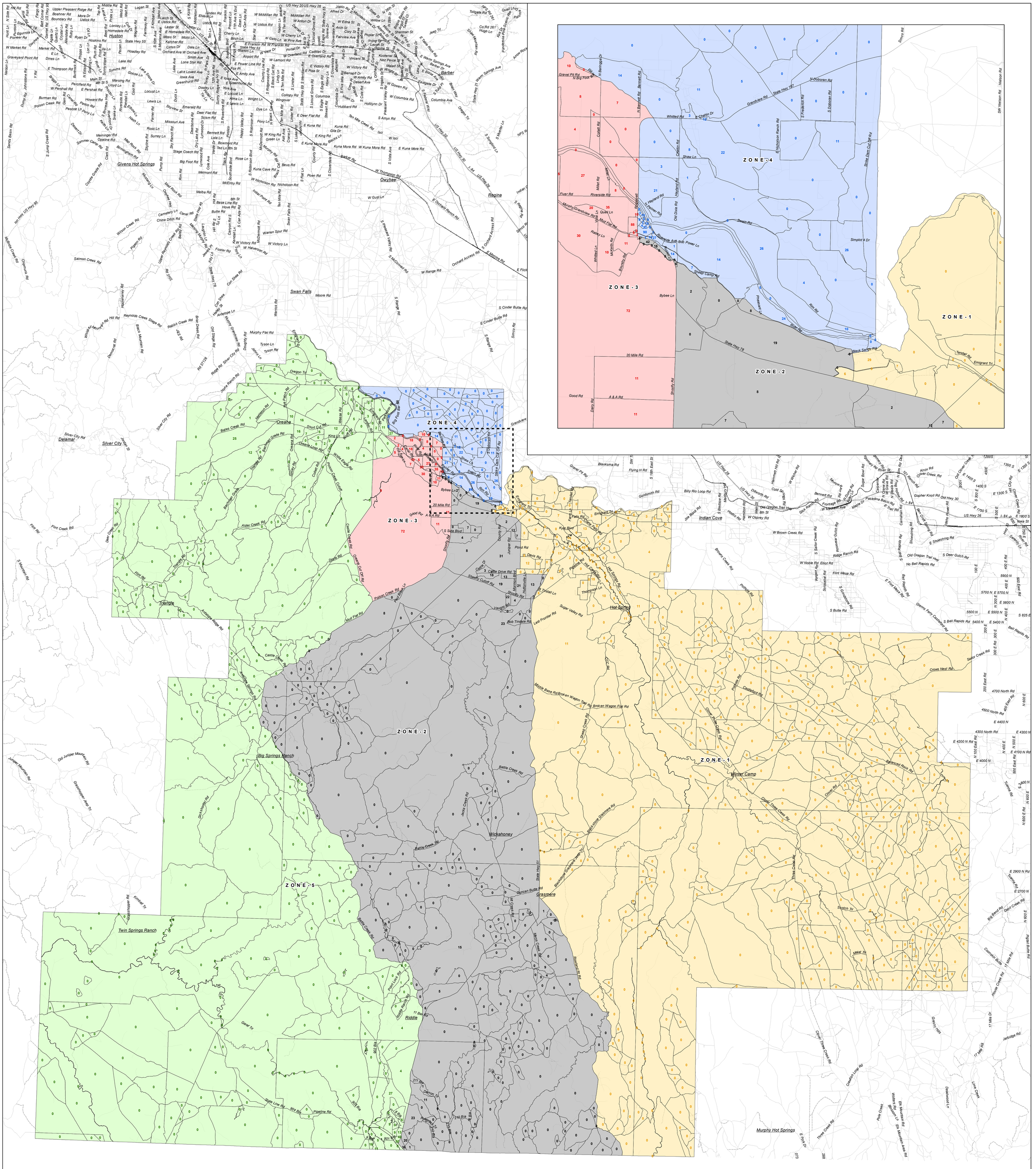
ZONE - 1
ZONE - 2
ZONE - 3
ZONE - 4
ZONE - 5
Givens Hot Springs
Owyhee
Regina
Barber
Huston
Oreana
Swan Falls
Delamar
Silver City
Triangle
Big Springs Ranch
Wickahoney
Twin Springs Ranch
Grasmere
Riddle
Hot Spring
Winter Camp
Indian Cove
Murphy Hot Springs
Simplot Dr
Ridge Rd
Shaw Ln
Swain Rd
Rim Rd
Bybee Ln
Moore Rd
Battle Creek Rd
Duncan Butte Rd
Crows Nest Rd
Balanced Rock Rd
Jarbidge Rd
Grassy Hills
Crawford Loop Rd
Three Creek Rd
Lime Creek
Elk Mountain Rd
Pole Creek
Daisiwood Ln
Blossom Ln
Elk Mountain Area Rd
Wolters Rd
Sailor Creek Rd
Castleford Rd
Broken Wagon Trail Rd
Broken Wagon Flat Rd
Missile Base Rd
Sheep Creek Rd
Blackstone Grasmere Rd
Rockland Rd
Point Lock Rd
Riddle Ranch Rd
Poison Creek Rd
Mud Flat Rd
Antelope Ridge Rd
Castle Creek Rd
Prestige Springs Rd
Big Foot Bar Rd
Emigrant Trl
Oregon Trl
Mormon Blvd
Cattle Drive Rd
Shoofly Rd
Shoofly Cutoff Rd
Cattle Creek Rd
Owyhee Mountains
Jarbidge Mountains
Jacks Creek Rd
Dickshooter Rd
Juniper Mountain Rd
Old Juniper Mountain Rd
Grasshopper Jeep Trl
Kimball Trl
Gasmer Trl
Flint Rd
Flint Creek Rd
Deer Creek Rd
S Mountain Rd
Alder Creek Rd
Triangle Rd
Bates Creek Rd
Backman Grade
Trimble Rd
Omeara Rd
Omeara Loop Rd
Short Cut Rd
Nettleton Rd
Bee Patch Rd
Silver City Rd
Joyce Ranch Rd
Oreana Cut Off Rd
Poison Creek Cutoff
Colvert Rd
Stacey Rd
White Eagle Rd
Big Foot Bar Rd
Emigrant Trl
Bybee Ln
20 Mile Rd
Good Rd
A & A Rd
S Silver Blvd
Shoofly Rd
Pond Rd
Davis Rd
Juniper Rd
Castle Ck
Cattle Drive Rd
Mormon Blvd
Hallchmidt Ln
Shoofly Rd
Vaught Rd
Bob Tindale Rd
Last Frontier Rd
Sugar Valley Rd
Pocatello Rd
Hot Springs Rd
Thompson Ln
Tindall Ln
Patsina Rd
Hot Creek Rd
Kyle Blvd
Falls Rd
Cattle Falls Rd
Ferrin Ln
Tenmile Rd
Blanksma Rd
Flying H Rd
Goldsmith Rd
Billy Rio Loop Rd
Joe Black Rd
Hollo Rd
Hamilton Rd
Hammett Hill Rd
Dilsworth Rd
Cold Springs Rd
W Wickler Rd
Meridian Rd
Mainline Rd
Hermitage Rd
Mann St
W Osprey Rd
W Brown Creek Rd
Browns Creek Rd
Rosebar Gulch Rd
S Sailor Creek Rd
Ridge Ranch Rd
W Noble Rd
Elliot Rd
Flint Mesa Rd
Rogerd Rd
Schoolcraft Rd
S Grindstone Rd
S Butte Rd
Poltroon Rd
E Shoestring Rd
Shoestring Rd
Old Oregon Trail Hwy
No Bell Rapids Rd
S Bell Rapids Rd
E Flint Mesa Rd
Bell Rapids Rd
Glenns Ferry Castleford Rd
Sugar Bowl Rd
Sweeney Rd
Sweeney Rd
River St
Knox Rd
Clover Creek Rd
Old Clover Creek Rd
Carpenter Rd
Clover Rd
N Steele Rd
Hadley Rd
101 Ranch Rd
Gopher Knoll Rd
Old Hwy 30
Bennett Rd
Frontage Rd
W Madison Ave
Maple Dr
Pasadena Basin Rd
E Trail Rd
Carnahan Rd
Idaho Power Rd
Bar Circle Ranch Rd
Old Clover Creek Rd
Clover Creek Rd
Hwy 30
Seaton Ln
Iowa St
Knox Rd
Big Bend Rd
Devil Creek Rd
Tuana Rd
Coonskin Butte
17 Mile Rd
House Creek Rd
Bell Rapids Rd
17 Mile Dr
Jarbidge Rd
Lime Creek
Daisiwood Ln
Elk Mountain Rd
Wolters Rd
Pole Creek
Blossom Ln
Elk Mountain Area Rd
Three Creek Rd
E Polk Dr
073
288
Clover Three Creek Rd
Crawford Loop Rd
Grassy Hills
17 Mile Dr
17 Mile Rd

BRUNEAU-GRANDVIEW JOINT SCHOOL DISTRICT #365
TRUSTEE ZONE NO. 1

BEGINNING at State Highway 78 (Marsing Murphy Road) and Mormon Boulevard, thence
Southerly then Westerly then Southerly along Mormon Boulevard, thence
Easterly along Cattle Drive to State Highway 51, thence
Southerly along State Highway 51 to Rowland Route Road, thence
Southeasterly along Rowland Route Road to South School District Boundary and the Idaho-Nevada Border, thence
Easterly then Northerly along School District Boundary to the thread of the Snake River and the Elmore and Owyhee County Line, thence
Westerly along the thread of the Snake River to CJ Strike Reservoir then the Snake River along the Elmore and Owyhee County Line, thence
Westerly along thread of Snake River to the left bank of the Snake River, thence
Westerly from left bank of the Snake River to the Strike Dam Cut-Off Road, thence
Southerly along Strike Dam Cut-Off Road to Black Sands Road, thence
Westerly along Black Sands Road to River Road, thence
Southerly along River Road to Unnamed Drainage, thence
Westerly along Unnamed Drainage to State Highway 78 (Marsing Murphy Road), thence
Southeasterly along State Highway 78 (Marsing Murphy Road) to Mormon Boulevard and the **POINT OF BEGINNING**.

BRUNEAU-GRANDVIEW JOINT SCHOOL DISTRICT #365
TRUSTEE ZONE NO. 2

BEGINNING at the intersection of State Highway 78 (Marsing Murphy Road) and Sheep Camp Road, thence

Southeasterly meandering along Sheep Camp Road to River Road, thence

Southeasterly then Southerly along River Road to State Highway 78 (Marsing Murphy Road), thence

Southeasterly along State Highway 78 (Marsing Murphy Road) to Mormon Boulevard, thence

Southerly then Westerly then Southerly along Mormon Boulevard, thence

Easterly along Cattle Drive to State Highway 51, thence

Southerly along State Highway 51 to Rowland Route Road, thence

Southeasterly along Rowland Route Road to South School District Boundary and the Idaho-Nevada Border, thence

Westerly along South School District Boundary and the Idaho-Nevada Border to Thomas Loop, thence

Northerly along Thomas Loop to State Highway 51, thence

Northerly along State Highway 51 to Battle Creek Road, thence

Northerly along Battle Creek Road to Paine Creek, thence

Northeasterly along Paine Creek to Unnamed Road, thence

Westerly along Unnamed Road to Battle Creek Road, thence

Northerly along Battle Creek Road to Mud Flat Road, thence

Northeasterly along Mud Flat Road to State Highway 78 (Marsing Murphy Road), thence

Northerly along State Highway 78 (Marsing Murphy Road) to Sagebrush Hill Lane, thence

Westerly along Sagebrush Hill Lane to Grand View Mutual Irrigation Canal, thence

Northwesterly along Grand View Mutual Irrigation Canal to Boundary Road, thence

Northerly along Boundary Road to Johnson Circle, thence

Northerly along Johnson Circle to State Highway 78 (Marsing Murphy Road)

Southeasterly along State Highway 78 (Marsing Murphy Road) to Sheep Camp Road and the **POINT OF BEGINNING**.

BRUNEAU-GRANDVIEW JOINT SCHOOL DISTRICT #365
TRUSTEE ZONE NO. 3

BEGINNING at the intersection of Mud Flat Road and Poison Creek Cutoff, thence

Northeasterly along Mud Flat Road to State Highway 78 (Marsing Murphy Road), thence

Northerly along State Highway 78 (Marsing Murphy Road) to Sagebrush Hill Lane, thence

Westerly along Sagebrush Hill Lane to Grand View Mutual Irrigation Canal, thence

Northwesterly along Grand View Mutual Irrigation Canal to Boundary Road, thence

Northerly along Boundary Road to Johnson Circle, thence

Northerly along Johnson Circle to State Highway 78 (Marsing Murphy Road)

Westerly along State Highway 78 (Marsing Murphy Road) to State Highway 167 (Grandview Road), thence

Northerly along State Highway 167 (Grandview Road) to Middle Line Canal, thence

Northwesterly along Middle Line Canal to Sargent Lane, thence

Southerly along Sargent Lane to Gravel Pit Road, thence

Westerly along Gravel Pit Road to Unnamed Road, thence

Southerly along Unnamed Road to right bank of the Snake River, thence

Westerly along the right bank of the Snake River to a point in line with the confluence of Birch Creek, thence

Southwesterly to Birch Creek to River Road, thence

Westerly along River Road to State Highway 78 (Mud Flat Road), thence

Southeasterly approximately 1.4 miles along State Highway 78 (Mud Flat Road) to Unnamed Road, thence

Southwesterly along Unnamed Road to west section line of Section 9, Township 5 South, Range 2 East, Boise Meridian, thence

Southerly along section lines to northwest corner of Section 4, Township 6 South, Range 2 East, Boise Meridian, thence

Southwesterly to Poison Creek Cutoff (Oreana Loop Road), thence

Southeasterly on Poison Creek Cutoff (Oreana Loop Road) to Mud Flat Road and the **POINT OF BEGINNING**.

BRUNEAU-GRANDVIEW JOINT SCHOOL DISTRICT #365
TRUSTEE ZONE NO. 4

BEGINNING at the intersection of Black Sands Road and Strike Dam Cutoff Road, thence

Westerly along Black Sands Road to River Road, thence

Northwesterly along River Road to Sheep Camp Road, thence

Northwesterly along Sheep Camp Road to State Highway 78 (Mud Flat Road), thence

Northwesterly along State Highway 78 (Mud Flat Road) to State Highway 167 (Grandview Road), thence

Northerly along State Highway 167 (Grandview Road) to Middle Line Canal, thence

Northwesterly along Middle Line Canal to Sargent Lane, thence

Southerly along Sargent Lane to Gravel Pit Road, thence

Westerly along Gravel Pit Road to Unnamed Road, thence

Southerly along Unnamed Road to right bank of the Snake River, thence

Westerly along the right bank of the Snake River to a point in line with the confluence of Birch Creek, thence

Southwesterly to the left bank of the Snake River and the confluence of Birch Creek, thence

Northwesterly along the left bank of the Snake River to the North School District Boundary and the Elmore-Ada County Line, thence

Easterly along said School District Boundary and the Elmore-Ada County Line to the northeast corner of Section 4, Township 4 South, Range 4 East, Boise Meridian, thence

Southerly along said section lines to the Elmore-Owyhee County Line, thence

Southeasterly along Elmore-Owyhee County Line to the thread of the Snake River, thence

Southwesterly from the thread of the Snake River to the left bank of the Snake River, thence

Westerly to Strike Dam Cutoff Road, thence

Southerly along Strike Dam Cutoff Road to Black Sands Road and the **POINT OF BEGINNING**.

BRUNEAU-GRANDVIEW JOINT SCHOOL DISTRICT #365
TRUSTEE ZONE NO. 5

BEGINNING at the intersection of Thomas Loop and South School District Boundary, thence
Northerly along Thomas Loop to State Highway 51, thence
Northerly along State Highway 51 to Battle Creek Road, thence
Northerly along Battle Creek Road to Paine Creek, thence
Northeasterly along Paine Creek to Unnamed Road, thence
Westerly along Unnamed Road to Battle Creek Road, thence
Northerly along Battle Creek Road to Mud Flat Road, thence
Northeasterly along Mud Flat Road to Poison Creek Cutoff (Oreana Loop Road), thence
Northwesterly along Poison Creek Cutoff (Oreana Loop Road) to center of Section 24, Township 6 South, Range 1 East, Boise Meridian, thence
Northeasterly to the northwesterly corner of Section 4, Township 6 South, Range 2 East, Boise Meridian, thence
Northerly along section line to west section line of Section 9, Township 5 South, Range 2 East, Boise Meridian and Unnamed Road, thence
Northeasterly along Unnamed Road to State Highway 78 (Mud Flat Road), thence
Northwesterly along State Highway 78 (Mud Flat Road) to River Road, thence
Easterly on River Road to left bank of the Snake River, thence
Northerly along left bank of the Snake River to North School District Boundary, thence
Westerly then Southerly then Easterly along School District Boundary to the intersection of Thomas Loop and the School District Boundary and the **POINT OF BEGINNING**.

Idaho School District Trustee Zone Equalization 2021

Submittal Review

Status Recommendation:
- ☒ APPROVAL
- ☐ NON-APPROVAL
- ☐ EXCEPTION REQUEST

School District: **Buhl School District #412**
Prepared by: David Rudeen

Submittal Review:
Yes – No

- ☒ ☐ Legal Description for each trustee zone
- ☒ ☐ Scalable Map showing each trustee zone
- ☒ ☐ Population summary for each trustee zone - meet 10% variance
- ☒ ☐ Shape files/xml files
- ☒ ☐ Acceptable zone shapes
- ☒ ☐ Legal descriptions meet professional standards
- ☒ ☐ No significant census block splits without acceptable explanation
- ☒ ☐ Utilize 2021 Census data
- ☒ ☐ State Board of Education District Boundary
- ☐ Other (See comments below)

Percentage variance from highest zone population summary:

Highest Zone Population		**1959**
Zone	Population	%Difference
1	1933	1.33%
2	1959	0.00%
3	1800	8.12%
4	1914	2.30%
5	1803	7.96%
	9409	

Comments:

Buhl School District

2020 Trustee Zone Status Map

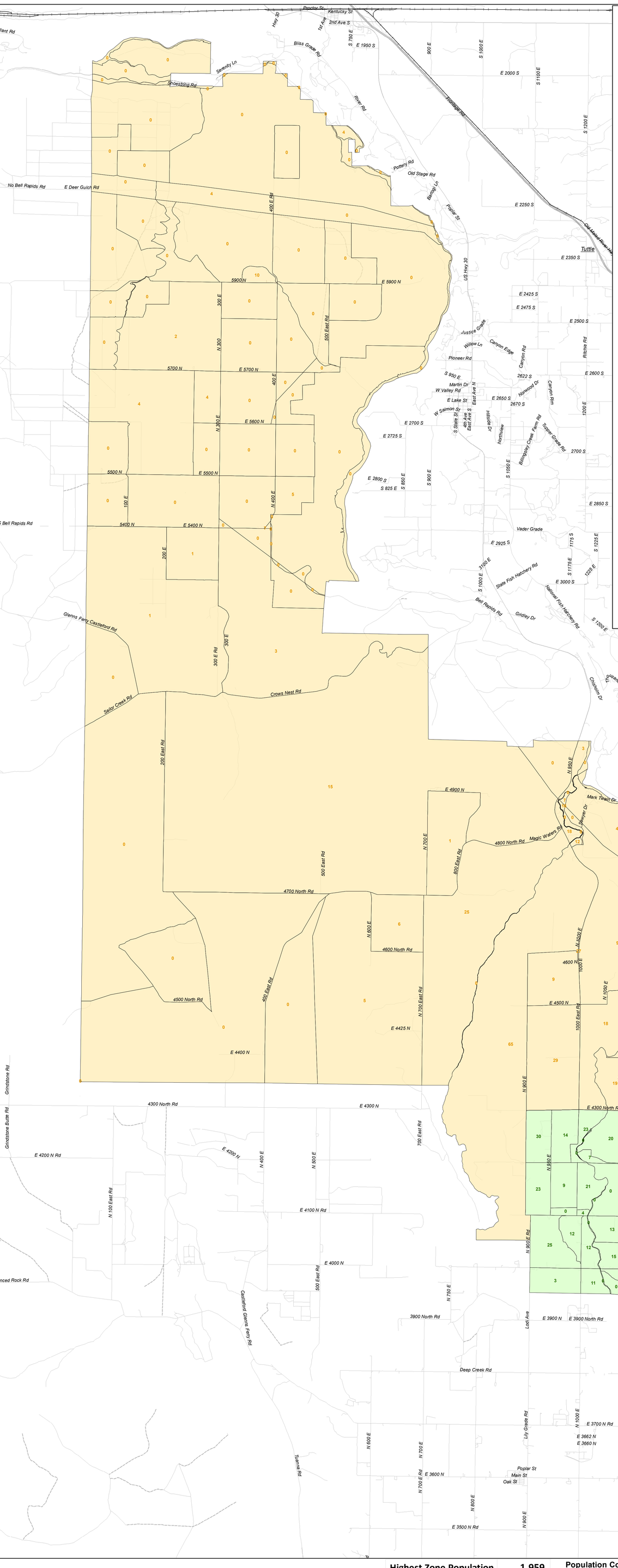

Legend

- Census Block/Population Count
- 37 Split Census Block
- Primary Road
- Secondary Road
- Local Road
- Jeep Trail
- Other Roads

Trustee Zones

- ZONE-1
- ZONE-2
- ZONE-3
- ZONE-4
- ZONE-5
- Inset Boundary

1:50,000
September, 2021

Highest Zone Population		1,959
Trustee Zone	Trustee Zone Population	% Difference
1	1933	1.3%
2	1959	0.0%
3	1800	8.1%
4	1914	2.3%
5	1803	8.0%
Total	**9,409**	
Target Zone Population		**1,882**

Population Compliance

The chart to the left depicts the 2020 Census populations of your existing Trustee Zones. If the "% Difference" value is over 10%, then the Trustee Zones are out of compliance for "equalized population."

Moving populations from highly populated zones to lesser populated zones will decrease the variance.

You can use the "Percent Difference Calculator" provided via email from QCI to recalculate your variance as populations are moved from one zone to another.

* Calculations are based upon requirements established byt the Idaho State Board of Education

Census Block Information

If you see a bold outline around a census block, then that census block has population in it and is being split by a current trustee zone boundary. The trustee zone boundaries should be modified to include ALL of the census block.

The census block populations are color coded to identify which trustee zone they have been assigned to.

Questions/Contacts

This map was prepared by Quadrant Consulting Inc.(QCI). If you have questions please contact:

Quadrant Consulting
Nick Kraus
Nick@quadrant.cc
(208)342-0091

Data Sources

Data Description	Source	Web Link
Population-Tabular	US Census Bureau	https://www2.census.gov/programs-surveys/decennial/2020/data/01-Redistricting_File--PL_94-171/Idaho/
Population- Census Blocks	US Census Bureau	https://www.census.gov/geographies/mapping-files/time-series/geo/tiger-geodatabase-file.html
School District Boundaries	Idaho State Tax Commission	https://www.census.gov/geographies/mapping-files/time-series/geo/tiger-geodatabase-file.html
Idaho Road Network	US Census Bureau	https://www.census.gov/geographies/mapping-files/time-series/geo/tiger-geodatabase-file.html
Idaho Water	US Census Bureau	https://www.census.gov/geographies/mapping-files/time-series/geo/tiger-geodatabase-file.html
Railroads	Idaho State Tax Commission	http://tax.idaho.gov/i-1074.cfm

Archived Data Final Projection Format	Trustee zones will be digitally archived as ArcGIS format shapefiles. They will be projected to a common coordinate system: IDTM83
Coordinate System: IDTM83	
Projection: Transverse_Mercator	
False_Easting: 2500000.000000	
False_Northing: 1200000.000000	
Central_Meridian: -114.000000	
Scale_Factor: 0.999600	
Latitude_Of_Origin: 42.000000	
Linear Unit: Meter (1.000000)	
Geographic Coordinate System: GCS_North_American_1983	
Angular Unit: Degree (0.0174532925199433299)	
Prime Meridian: Greenwich (0.000000000000000000)	
Datum: D_North_American_1983	
Spheroid: GRS_1980	
Semimajor Axis: 6378137.000000000000000000	
Semiminor Axis: 6356752.314140356100000000	
Inverse Flattening: 298.257222101000020000	

BUHL SCHOOL DISTRICT #412
TRUSTEE ZONE NO. 1

BEGINNING at the intersection of 900 East Road and the South District Boundary, thence

North along said 900 East Road to 4100 North Road, thence

West along said 4100 North Road to 900 East Road, thence

North along said 900 East Road to 4300 North, thence

East on 4300 North to US Highway 30 (4300 North), thence

East then South then East on US Highway 30 (4300 North), thence

East along said 4200 North Road (Sawtooth Avenue) to Clear Lakes Road, thence

North along said Clear Lakes Road to 4400 North Road, thence

West along said 4400 North Road to 1400 East Road, thence

South along said 1400 East Road to 4350 North Road, thence

Northwest along said 4350 North Road to 4400 North Road, thence

West along said 4400 North Road to River Road, thence

North then Northwesterly along said River Road to Deep Creek, thence

Northeasterly meandering Deep Creek to the left bank of the Snake River, thence

Northwesterly approximately 2.4 miles along left bank of the Snake River to overhead powerline, thence

Southeast along powerline departing left bank of the Snake River to the thread of the Snake River, thence

Northerly 0.15 mile to angle point and North School District Boundary, thence

Westerly then Northerly then Westerly along the North District Boundary to the West District Boundary and the Twin Falls-Elmore County Line, thence

Southerly along the District Boundary to the South District Boundary, thence

East along the South District Boundary departing the Twin Falls-Elmore County Line to 900 East Road and the South District Boundary and the **POINT OF BEGINNING**.

BUHL SCHOOL DISTRICT #412
TRUSTEE ZONE NO. 2

BEGINNING at the intersection of 1500 East Road and the South District Boundary, thence
North along said 1500 East Road (Fair Avenue) to the apparent Buhl City Limits, thence
Following apparent Buhl City Limits:
East approximately 600 feet
North approximately 680 feet
East approximately 600 feet
North approximately 30 feet, thence
East departing from apparent Buhl City Limits approximately 450 feet to angle point, thence
North from angle point to 4100 North Road (US Highway 30), thence
East along said 4100 North Road to 1600 East, thence
North along said 1600 East to 4200 North Road (Sawtooth Road), thence
West along said 4200 North Road (Sawtooth Road) to Clear Lakes Road (1500 East), thence
North along said Clear Lakes Road (1500 East) to 4400 North Road, thence West along said 4400 North Road to 1400 East Road, thence South along said 1400 East Road to 4350 North Road, thence
Northwest along said 4350 North Road to 4400 North Road, thence West along said 4400 North Road to River Road, thence
North then Northwesterly along said River Road to Deep Creek, thence
Northeasterly meandering Deep Creek to the left bank of the Snake River, thence
Northwesterly approximately 2.4 miles along left bank of the Snake River to overhead powerline, thence
Southeast along powerline departing left bank of the Snake River to the thread of the Snake River, thence
Northerly 0.15 mile to angle point and North School District Boundary, thence
Easterly following North School District Boundary to East School District Boundary, thence
Southerly to South School District Boundary, thence
Westerly along South School District Boundary to 1500 East Road and the **POINT OF BEGINNING**.

BUHL SCHOOL DISTRICT

#412 TRUSTEE ZONE NO. 3

BEGINNING at the intersection of 4200 North Road (Sawtooth Avenue, US Highway 30) and Broadway Avenue (US Highway 30), thence

Southeast along said Broadway Avenue to 4100 North Road (Burley Avenue), thence

West along said 4100 North Road (Burley Avenue) to 1450 East, thence

South along 1450 East approximately 0.25 mile, thence

West approximately 0.37 mile to Brown Drive, thence

North along said Brown Drive to said 4100 North Road, thence

West along said 4100 North Road to 1300 East, thence

North along said 1300 East to 4150 North (Lewis Clark Road), thence

East along said 4150 North (Lewis Clark Road) approximately 0.87 mile to apparent Buhl City Limits, thence

Following apparent Buhl City Limits:

North approximately 750 feet

West approximately 300 feet

North approximately 530 feet

East approximately 200 feet

North approximately 135 feet

East approximately 225 feet

North approximately 1200 feet to 4200 North Road (Sawtooth Avenue, US Highway 30), thence

East along said 4200 North Road (Sawtooth Avenue) to said Broadway Avenue and the **POINT OF** BEGINNING.

BUHL SCHOOL DISTRICT #412
TRUSTEE ZONE NO. 4

BEGINNING at the intersection of 4200 North Road (Sawtooth Avenue) and Broadway Avenue (US Highway 30), thence

Southeast along said Broadway Avenue to 4100 North Road, thence

East along said 4100 North Road to 1500 East Road (Fair Avenue), thence

South 0.21 along said 1500 East Road (Fair Avenue) to apparent Buhl City Limits, thence

Following apparent Buhl City Limits:

East approximately 600 feet

North approximately 680 feet

East approximately 600 feet

North approximately 30 feet, thence

East departing from apparent Buhl City Limits approximately 450 feet to angle point, thence

North from angle point to 4100 North Road (US Highway 30), thence

East along said 4100 North Road to 1600 East, thence

North along said 1600 East to 4200 North (Sawtooth Road), thence

West along said 4200 North (Sawtooth Road) to said Broadway Avenue and the **POINT OF BEGINNING**.

BUHL SCHOOL DISTRICT #412
TRUSTEE ZONE NO. 5

BEGINNING at the intersection of 1500 East Road and the South District Boundary, thence

North along said 1500 East Road (Fair Avenue) to 4100 North (Burley Avenue), thence

West along said 4100 North (Burley Avenue) to 1450 East, thence

South along 1450 East approximately 0.25 mile, thence

West approximately 0.37 mile to Brown Drive, thence

North along said Brown Drive to said 4100 North Road, thence

West along said 4100 North Road to 1300 East, thence

North along said 1300 East to 4150 North (Lewis Clark Road), thence

East along said 4150 North (Lewis Clark Road) approximately 0.87 mile to apparent Buhl City Limits, thence

Following apparent Buhl City Limits:

North approximately 750 feet

West approximately 300 feet

North approximately 530 feet

East approximately 200 feet

North approximately 135 feet

East approximately 225 feet

North approximately 1200 feet to 4200 North Road (Sawtooth Avenue, US Highway 30), thence

West then North then West on 4200 North Road (Sawtooth Avenue, US Highway 30) to 4300 North, thence

West on 4300 North to 900 East, thence

South on 900 East to 4100 North, thence

East on 4100 North to 900 East, thence

South on 900 East to South School District Boundary, thence

Easterly on South School District Boundary to 1500 East Road and the POINT OF BEGINNING.

Idaho School District Trustee Zone Equalization 2021

Submittal Review

Status Recommendation:
- ☒ APPROVAL
- ☐ NON-APPROVAL
- ☐ EXCEPTION REQUEST

School District: **Butte School District #111**
Prepared by: David Rudeen

Submittal Review:
Yes – No

- ☒ ☐ Legal Description for each trustee zone
- ☒ ☐ Scalable Map showing each trustee zone
- ☒ ☐ Population summary for each trustee zone - meet 10% variance
- ☒ ☐ Shape files/xml files
- ☒ ☐ Acceptable zone shapes
- ☒ ☐ Legal descriptions meet professional standards
- ☒ ☐ No significant census block splits without acceptable explanation
- ☒ ☐ Utilize 2021 Census data
- ☒ ☐ State Board of Education District Boundary
- ☐ Other (See comments below)

Percentage variance from highest zone population summary:

Highest Zone Population		**507**
Zone	Population	%Difference
1	507	0.00%
2	499	1.58%
3	504	0.59%
4	506	0.20%
5	478	5.72%
	2494	

Comments:

Butte School District

2020 Trustee Zone Status Map

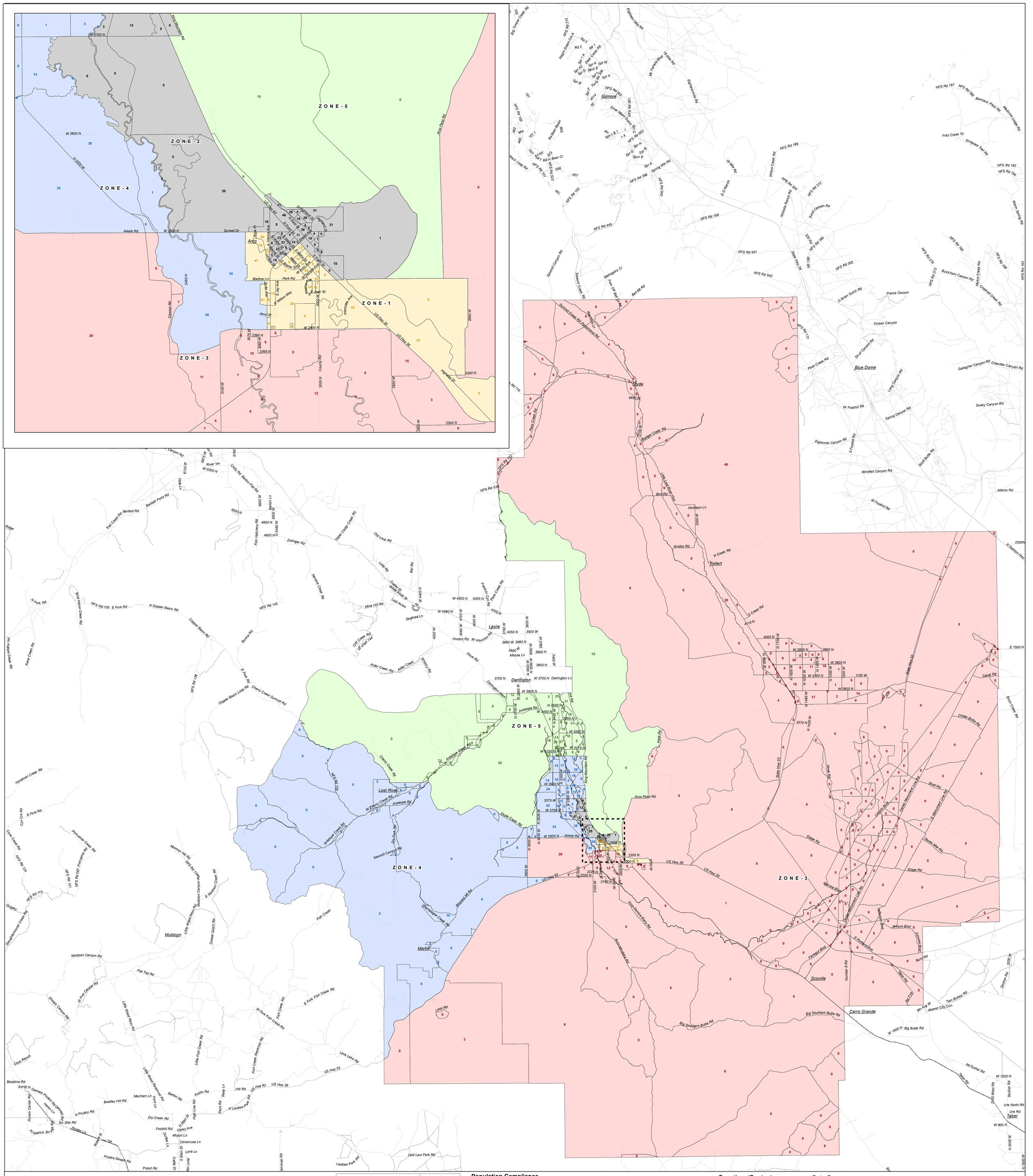
ZONE - 1
ZONE - 2
ZONE - 3
ZONE - 4
ZONE - 5
Arco
Gilmore
Blue Dome
Clyde
Fallert
Leslie
Darlington
Lost River
Martin
Muldoon
Scoville
Cerro Grande
Taber
Ure
Howe
Moore
Aikele Rd
W 2600 N
W 2500 N
W 2400 N
Blattner Ln
Park Rd
Sunset Dr
Jerry St
Interstate Ave
US Hwy 20
US Hwy 26
US Hwy 93
State Hwy 28
State Hwy 33
Arco Pass Rd
Pass Rd
Antelope Rd
Alder Creek Rd
Dove Rd
Huston Rd
W Houston Rd
Darlington Ditch
Hill Rd
Lava Lake Rd
Laidlaw Park Rd
Laid Law Park Rd
Big Southern Butte Rd
W 1600 N Big Butte Rd
Stage Rd
Arco-Minidoka Rd
Arco-Spencer Beary Rd
Farragut Blvd
E Portland Ave
Wilson Blvd
Jefferson Blvd
Clarence Blvd
Number 8 Rd
Taber Rd
Twin Buttes Rd
Atomic City Con
9th Ave W
McTucker Rd
Ure North Rd
Ure Rd
W 800 N
Section Rd
Canal Rd
Birch Creek Rd
Cinder Butte Rd
Shell Rd
Center Monument Line Rd
E Monument Line Rd
Seven Mile Rd
Monroe Blvd
Lincoln Blvd
Howe Rd
Sawmill Canyon Rd
Sawmill Creek Rd
Mahogany Cr
Fork Cliff Bell Dr Rd
Bell Mt Rd
Summit Creek Rd
Pahsimeroi Rd
Wyoming Ln
Pierce Canyon
Timber Canyon
O Brien Gulch Rd
Skull Canyon Rd
Pass Creek Rd
Long Canyon Rd
Spring Canyon Rd
W Foothill Rd
Eightmile Canyon Rd
S Foothill Rd
Windfall Canyon Rd
Scott Butte Rd
Attkins Rd
Gallagher Canyon Rd
Chandler Canyon Rd
Snaky Canyon Rd
Buckhorn Canyon Rd
Myers Creek Rd
Crooked Creek Rd
Warm Spring Rd
Banneck Pass Rd
Meadows Lodge Rd
Emigrant Trail Rd
Fritz Creek Trl
Scott Canyon Rd
Nicholia Ranch Rd
Willow Creek Rd
Spring Mtn Rd
Eighteenth Mile Rd
Mt Fairland Blvd
18 Mile Rd
Eighteenmile Rd
Silver Moon Gulch
Rd Bear Basin
Rock Loop Rd
Hart Rd in Bear Cr
Big Timber Creek Rd
Negro Green Crk A
Deer Creek Rd
Nuss Rd 326
Little Lost River Hwy
Bird Rd
Nicheon Ln
Knollin Rd
N Creek Rd
S Creek Rd
Badger Creek Rd
Beaver Creek Rd
Dry Fork Rd
Doyle Creek Rd
King Mountain Rd
Cherry Creek Rd
W Cherry Creek Rd
Lost Acres
Segfried Ln
Mine Hill Rd
Cliff Creek Rd
Alder Creek
Whisky Rd
Franklin Creek Rd
Bear Creek Rd
Loop Rd
Bar Rd
Old Loup Rd
Upper Cedar Creek Rd
Zollinger Rd
Navarre Creek Rd
Fish Hatchery Rd
Barton Rd
Barton Ln
Barlett Point Rd
Trail Creek Rd
Bartlett Rd
Chilly Rd
Barton Flat Rd
River Vw
Nole Ln
Cliff Creek Rd
Fish Creek
Fish Creek Rd
Fish Creek Reservoir Rd
E Fork Fish Creek Rd
W Fork Fish Creek Rd
Little Fish Creek Rd
Little Wood River Rd
Little Wood Reservoir Rd
Hurt Ln
Barton Rd
Austin Rd
Relay Ln
Peck Rd
High Line Rd
N Laidlaw Park Rd
Hill Rd
US Hwy 93
US Hwy 26
Bradley Hill Rd
Mecham Ln
Dry Creek Rd
Foothill Rd
Carey Ave
Airport Ln
Cenarrusa Ln
Lava Ln
N Main St
S Main St
Durfee Ln
Cattle Dr
Priest Rd
Picabo Desert Rd
Picabo Ln
Robert St
1st
Six Star Rd
Kilpatrick Rd
Hamm Ln
Pumkin Center Rd
N Picabo Rd
Gannett Rd
Picabo Rd
3rd St N
Baseline Rd
Cove Ranch
Kane Creek Rd
Phi Kappa Creek Rd
N Fork Rd
Wild Horse Creek Rd
NFS Rd 135 E Fork Rd
N Copper Basin Rd
Copper Basin Rd
Burma Rd
NFS Rd 142
NFS Rd 136
E Fork Rd
Cherry Creek Summit Rd
Copper Basin Loop Rd
Hyndman Creek Rd
E Fork Rd
Cow Kick Rd
Cone Creek Rd
NFS Rd 124
Porcupine Creek Rd
NFS Rd 131
NFS Rd 115
Quigley
Slaughterhouse Creek Rd
Mormon Hill Rd
NFS Rd 134
Muldoon Canyon Rd
E Muldoon Creek Rd
Timber Gulch Rd
Little Wood River Rd
Muldoon Canyon Rd
Flat Top Rd
Hi Five Canyon Rd
Sharps Canyon Rd
Fish Creek
E Fork Fish Creek Rd
Loop Rd
Lava Lake Rd
Laidlaw Park Rd
Blizzard Mt Rd
Clanmagra Creek Rd
Arco Pass Rd
Big Timber Creek Rd
NFS Rd 212
NFS Rd 102
NFS Rd 101
NFS Rd 523
NFS Rd 556
NFS Rd 296
NFS Rd 040
NFS Rd 188
NFS Rd 449
NFS Rd 541
NFS Rd 542
NFS Rd 302
NFS Rd 172
NFS Rd 273
NFS Rd 278
NFS Rd 190
NFS Rd 189
NFS Rd 300
NFS Rd 272
NFS Rd 197
NFS Rd 280
NFS Rd 192
NFS Rd 194
NFS Rd 198
NFS Rd 539
NFS Rd 135
NFS Rd 142
NFS Rd 136
NFS Rd 134
NFS Rd 131
NFS Rd 115
Rd 119
Rd 120
Rd 121
Rd 122
Rd 123
Rd 124
Rd 125
Rd 126
Rd 127
Rd 128
Rd 129
Rd 130
Rd 131
Rd 132
Rd 133
Rd 134
Rd 135
Rd 136
Rd 137
Rd 138
Rd 139
Rd 140
Rd 141
Rd 142
Rd 143
Rd 144
Rd 145
Rd 146
Rd 147
Rd 148
Rd 149
Rd 150
Rd 151
Rd 152
Rd 153
Rd 154
Rd 155
Rd 156
Rd 157
Rd 158
Rd 159
Rd 160
Rd 161
Rd 162
Rd 163
Rd 164
Rd 165
Rd 166
Rd 167
Rd 168
Rd 169
Rd 170
Rd 171
Rd 172
Rd 173
Rd 174
Rd 175
Rd 176
Rd 177
Rd 178
Rd 179
Rd 180
Rd 181
Rd 182
Rd 183
Rd 184
Rd 185
Rd 186
Rd 187
Rd 188
Rd 189
Rd 190
Rd 191
Rd 192
Rd 193
Rd 194
Rd 195
Rd 196
Rd 197
Rd 198
Rd 199
Rd 200
Rd 201
Rd 202
Rd 203
Rd 204
Rd 205
Rd 206
Rd 207
Rd 208
Rd 209
Rd 210
Rd 211
Rd 212
Rd 213
Rd 214
Rd 215
Rd 216
Rd 217
Rd 218
Rd 219
Rd 220
Rd 221
Rd 222
Rd 223
Rd 224
Rd 225
Rd 226
Rd 227
Rd 228
Rd 229
Rd 230
Rd 231
Rd 232
Rd 233
Rd 234
Rd 235
Rd 236
Rd 237
Rd 238
Rd 239
Rd 240
Rd 241
Rd 242
Rd 243
Rd 244
Rd 245
Rd 246
Rd 247
Rd 248
Rd 249
Rd 250
Rd 251
Rd 252
Rd 253
Rd 254
Rd 255
Rd 256
Rd 257
Rd 258
Rd 259
Rd 260
Rd 261
Rd 262
Rd 263
Rd 264
Rd 265
Rd 266
Rd 267
Rd 268
Rd 269
Rd 270
Rd 271
Rd 272
Rd 273
Rd 274
Rd 275
Rd 276
Rd 277
Rd 278
Rd 279
Rd 280
Rd 281
Rd 282
Rd 283
Rd 284
Rd 285
Rd 286
Rd 287
Rd 288
Rd 289
Rd 290
Rd 291
Rd 292
Rd 293
Rd 294
Rd 295
Rd 296
Rd 297
Rd 298
Rd 299
Rd 300
Rd 301
Rd 302
Rd 303
Rd 304
Rd 305
Rd 306
Rd 307
Rd 308
Rd 309
Rd 310
Rd 311
Rd 312
Rd 313
Rd 314
Rd 315
Rd 316
Rd 317
Rd 318
Rd 319
Rd 320
Rd 321
Rd 322
Rd 323
Rd 324
Rd 325
Rd 326
Rd 327
Rd 328
Rd 329
Rd 330
Rd 331
Rd 332
Rd 333
Rd 334
Rd 335
Rd 336
Rd 337
Rd 338
Rd 339
Rd 340
Rd 341
Rd 342
Rd 343
Rd 344
Rd 345
Rd 346
Rd 347
Rd 348
Rd 349
Rd 350
Rd 351
Rd 352
Rd 353
Rd 354
Rd 355
Rd 356
Rd 357
Rd 358
Rd 359
Rd 360
Rd 361
Rd 362
Rd 363
Rd 364
Rd 365
Rd 366
Rd 367
Rd 368
Rd 369
Rd 370
Rd 371
Rd 372
Rd 373
Rd 374
Rd 375
Rd 376
Rd 377
Rd 378
Rd 379
Rd 380
Rd 381
Rd 382
Rd 383
Rd 384
Rd 385
Rd 386
Rd 387
Rd 388
Rd 389
Rd 390
Rd 391
Rd 392
Rd 393
Rd 394
Rd 395
Rd 396
Rd 397
Rd 398
Rd 399
Rd 400
Rd 401
Rd 402
Rd 403
Rd 404
Rd 405
Rd 406
Rd 407
Rd 408
Rd 409
Rd 410
Rd 411
Rd 412
Rd 413
Rd 414
Rd 415
Rd 416
Rd 417
Rd 418
Rd 419
Rd 420
Rd 421
Rd 422
Rd 423
Rd 424
Rd 425
Rd 426
Rd 427
Rd 428
Rd 429
Rd 430
Rd 431
Rd 432
Rd 433
Rd 434
Rd 435
Rd 436
Rd 437
Rd 438
Rd 439
Rd 440
Rd 441
Rd 442
Rd 443
Rd 444
Rd 445
Rd 446
Rd 447
Rd 448
Rd 449
Rd 450
Rd 451
Rd 452
Rd 453
Rd 454
Rd 455
Rd 456
Rd 457
Rd 458
Rd 459
Rd 460
Rd 461
Rd 462
Rd 463
Rd 464
Rd 465
Rd 466
Rd 467
Rd 468
Rd 469
Rd 470
Rd 471
Rd 472
Rd 473
Rd 474
Rd 475
Rd 476
Rd 477
Rd 478
Rd 479
Rd 480
Rd 481
Rd 482
Rd 483
Rd 484
Rd 485
Rd 486
Rd 487
Rd 488
Rd 489
Rd 490
Rd 491
Rd 492
Rd 493
Rd 494
Rd 495
Rd 496
Rd 497
Rd 498
Rd 499
Rd 500
Rd 501
Rd 502
Rd 503
Rd 504
Rd 505
Rd 506
Rd 507
Rd 508
Rd 509
Rd 510
Rd 511
Rd 512
Rd 513
Rd 514
Rd 515
Rd 516
Rd 517
Rd 518
Rd 519
Rd 520
Rd 521
Rd 522
Rd 523
Rd 524
Rd 525
Rd 526
Rd 527
Rd 528
Rd 529
Rd 530
Rd 531
Rd 532
Rd 533
Rd 534
Rd 535
Rd 536
Rd 537
Rd 538
Rd 539
Rd 540
Rd 541
Rd 542
Rd 543
Rd 544
Rd 545
Rd 546
Rd 547
Rd 548
Rd 549
Rd 550
Rd 551
Rd 552
Rd 553
Rd 554
Rd 555
Rd 556
Rd 557
Rd 558
Rd 559
Rd 560
Rd 561
Rd 562
Rd 563
Rd 564
Rd 565
Rd 566
Rd 567
Rd 568
Rd 569
Rd 570
Rd 571
Rd 572
Rd 573
Rd 574
Rd 575
Rd 576
Rd 577
Rd 578
Rd 579
Rd 580
Rd 581
Rd 582
Rd 583
Rd 584
Rd 585
Rd 586
Rd 587
Rd 588
Rd 589
Rd 590
Rd 591
Rd 592
Rd 593
Rd 594
Rd 595
Rd 596
Rd 597
Rd 598
Rd 599
Rd 600
Rd 601
Rd 602
Rd 603
Rd 604
Rd 605
Rd 606
Rd 607
Rd 608
Rd 609
Rd 610
Rd 611
Rd 612
Rd 613
Rd 614
Rd 615
Rd 616
Rd 617
Rd 618
Rd 619
Rd 620
Rd 621
Rd 622
Rd 623
Rd 624
Rd 625
Rd 626
Rd 627
Rd 628
Rd 629
Rd 630
Rd 631
Rd 632
Rd 633
Rd 634
Rd 635
Rd 636
Rd 637
Rd 638
Rd 639
Rd 640
Rd 641
Rd 642
Rd 643
Rd 644
Rd 645
Rd 646
Rd 647
Rd 648
Rd 649
Rd 650
Rd 651
Rd 652
Rd 653
Rd 654
Rd 655
Rd 656
Rd 657
Rd 658
Rd 659
Rd 660
Rd 661
Rd 662
Rd 663
Rd 664
Rd 665
Rd 666
Rd 667
Rd 668
Rd 669
Rd 670
Rd 671
Rd 672
Rd 673
Rd 674
Rd 675
Rd 676
Rd 677
Rd 678
Rd 679
Rd 680
Rd 681
Rd 682
Rd 683
Rd 684
Rd 685
Rd 686
Rd 687
Rd 688
Rd 689
Rd 690
Rd 691
Rd 692
Rd 693
Rd 694
Rd 695
Rd 696
Rd 697
Rd 698
Rd 699
Rd 700
Rd 701
Rd 702
Rd 703
Rd 704
Rd 705
Rd 706
Rd 707
Rd 708
Rd 709
Rd 710
Rd 711
Rd 712
Rd 713
Rd 714
Rd 715
Rd 716
Rd 717
Rd 718
Rd 719
Rd 720
Rd 721
Rd 722
Rd 723
Rd 724
Rd 725
Rd 726
Rd 727
Rd 728
Rd 729
Rd 730
Rd 731
Rd 732
Rd 733
Rd 734
Rd 735
Rd 736
Rd 737
Rd 738
Rd 739
Rd 740
Rd 741
Rd 742
Rd 743
Rd 744
Rd 745
Rd 746
Rd 747
Rd 748
Rd 749
Rd 750
Rd 751
Rd 752
Rd 753
Rd 754
Rd 755
Rd 756
Rd 757
Rd 758
Rd 759
Rd 760
Rd 761
Rd 762
Rd 763
Rd 764
Rd 765
Rd 766
Rd 767
Rd 768
Rd 769
Rd 770
Rd 771
Rd 772
Rd 773
Rd 774
Rd 775
Rd 776
Rd 777
Rd 778
Rd 779
Rd 780
Rd 781
Rd 782
Rd 783
Rd 784
Rd 785
Rd 786
Rd 787
Rd 788
Rd 789
Rd 790
Rd 791
Rd 792
Rd 793
Rd 794
Rd 795
Rd 796
Rd 797
Rd 798
Rd 799
Rd 800
Rd 801
Rd 802
Rd 803
Rd 804
Rd 805
Rd 806
Rd 807
Rd 808
Rd 809
Rd 810
Rd 811
Rd 812
Rd 813
Rd 814
Rd 815
Rd 816
Rd 817
Rd 818
Rd 819
Rd 820
Rd 821
Rd 822
Rd 823
Rd 824
Rd 825
Rd 826
Rd 827
Rd 828
Rd 829
Rd 830
Rd 831
Rd 832
Rd 833
Rd 834
Rd 835
Rd 836
Rd 837
Rd 838
Rd 839
Rd 840
Rd 841
Rd 842
Rd 843
Rd 844
Rd 845
Rd 846
Rd 847
Rd 848
Rd 849
Rd 850
Rd 851
Rd 852
Rd 853
Rd 854
Rd 855
Rd 856
Rd 857
Rd 858
Rd 859
Rd 860
Rd 861
Rd 862
Rd 863
Rd 864
Rd 865
Rd 866
Rd 867
Rd 868
Rd 869
Rd 870
Rd 871
Rd 872
Rd 873
Rd 874
Rd 875
Rd 876
Rd 877
Rd 878
Rd 879
Rd 880
Rd 881
Rd 882
Rd 883
Rd 884
Rd 885
Rd 886
Rd 887
Rd 888
Rd 889
Rd 890
Rd 891
Rd 892
Rd 893
Rd 894
Rd 895
Rd 896
Rd 897
Rd 898
Rd 899
Rd 900
Rd 901
Rd 902
Rd 903
Rd 904
Rd 905
Rd 906
Rd 907
Rd 908
Rd 909
Rd 910
Rd 911
Rd 912
Rd 913
Rd 914
Rd 915
Rd 916
Rd 917
Rd 918
Rd 919
Rd 920
Rd 921
Rd 922
Rd 923
Rd 924
Rd 925
Rd 926
Rd 927
Rd 928
Rd 929
Rd 930
Rd 931
Rd 932
Rd 933
Rd 934
Rd 935
Rd 936
Rd 937
Rd 938
Rd 939
Rd 940
Rd 941
Rd 942
Rd 943
Rd 944
Rd 945
Rd 946
Rd 947
Rd 948
Rd 949
Rd 950
Rd 951
Rd 952
Rd 953
Rd 954
Rd 955
Rd 956
Rd 957
Rd 958
Rd 959
Rd 960
Rd 961
Rd 962
Rd 963
Rd 964
Rd 965
Rd 966
Rd 967
Rd 968
Rd 969
Rd 970
Rd 971
Rd 972
Rd 973
Rd 974
Rd 975
Rd 976
Rd 977
Rd 978
Rd 979
Rd 980
Rd 981
Rd 982
Rd 983
Rd 984
Rd 985
Rd 986
Rd 987
Rd 988
Rd 989
Rd 990
Rd 991
Rd 992
Rd 993
Rd 994
Rd 995
Rd 996
Rd 997
Rd 998
Rd 999
Rd 1000
Rd 1001
Rd 1002
Rd 1003
Rd 1004
Rd 1005
Rd 1006
Rd 1007
Rd 1008
Rd 1009
Rd 1010
Rd 1011
Rd 1012
Rd 1013
Rd 1014
Rd 1015
Rd 1016
Rd 1017
Rd 1018
Rd 1019
Rd 1020
Rd 1021
Rd 1022
Rd 1023
Rd 1024
Rd 1025
Rd 1026
Rd 1027
Rd 1028
Rd 1029
Rd 1030
Rd 1031
Rd 1032
Rd 1033
Rd 1034
Rd 1035
Rd 1036
Rd 1037
Rd 1038
Rd 1039
Rd 1040
Rd 1041
Rd 1042
Rd 1043
Rd 1044
Rd 1045
Rd 1046
Rd 1047
Rd 1048
Rd 1049
Rd 1050
Rd 1051
Rd 1052
Rd 1053
Rd 1054
Rd 1055
Rd 1056
Rd 1057
Rd 1058
Rd 1059
Rd 1060
Rd 1061
Rd 1062
Rd 1063
Rd 1064
Rd 1065
Rd 1066
Rd 1067
Rd 1068
Rd 1069
Rd 1070
Rd 1071
Rd 1072
Rd 1073
Rd 1074
Rd 1075
Rd 1076
Rd 1077
Rd 1078
Rd 1079
Rd 1080
Rd 1081
Rd 1082
Rd 1083
Rd 1084
Rd 1085
Rd 1086
Rd 1087
Rd 1088
Rd 1089
Rd 1090
Rd 1091
Rd 1092
Rd 1093
Rd 1094
Rd 1095
Rd 1096
Rd 1097
Rd 1098
Rd 1099
Rd 1100
Rd 1101
Rd 1102
Rd 1103
Rd 1104
Rd 1105
Rd 1106
Rd 1107
Rd 1108
Rd 1109
Rd 1110
Rd 1111
Rd 1112
Rd 1113
Rd 1114
Rd 1115
Rd 1116
Rd 1117
Rd 1118
Rd 1119
Rd 1120
Rd 1121
Rd 1122
Rd 1123
Rd 1124
Rd 1125
Rd 1126
Rd 1127
Rd 1128
Rd 1129
Rd 1130
Rd 1131
Rd 1132
Rd 1133
Rd 1134
Rd 1135
Rd 1136
Rd 1137
Rd 1138
Rd 1139
Rd 1140
Rd 1141
Rd 1142
Rd 1143
Rd 1144
Rd 1145
Rd 1146
Rd 1147
Rd 1148
Rd 1149
Rd 1150
Rd 1151
Rd 1152
Rd 1153
Rd 1154
Rd 1155
Rd 1156
Rd 1157
Rd 1158
Rd 1159
Rd 1160
Rd 1161
Rd 1162
Rd 1163
Rd 1164
Rd 1165
Rd 1166
Rd 1167
Rd 1168
Rd 1169
Rd 1170
Rd 1171
Rd 1172
Rd 1173
Rd 1174
Rd 1175
Rd 1176
Rd 1177
Rd 1178
Rd 1179
Rd 1180
Rd 1181
Rd 1182
Rd 1183
Rd 1184
Rd 1185
Rd 1186
Rd 1187
Rd 1188
Rd 1189
Rd 1190
Rd 1191
Rd 1192
Rd 1193
Rd 1194
Rd 1195
Rd 1196
Rd 1197
Rd 1198
Rd 1199
Rd 1200
Rd 1201
Rd 1202
Rd 1203
Rd 1204
Rd 1205
Rd 1206
Rd 1207
Rd 1208
Rd 1209
Rd 1210
Rd 1211
Rd 1212
Rd 1213
Rd 1214
Rd 1215
Rd 1216
Rd 1217
Rd 1218
Rd 1219
Rd 1220
Rd 1221
Rd 1222
Rd 1223
Rd 1224
Rd 1225
Rd 1226
Rd 1227
Rd 1228
Rd 1229
Rd 1230
Rd 1231
Rd 1232
Rd 1233
Rd 1234
Rd 1235
Rd 1236
Rd 1237
Rd 1238
Rd 1239
Rd 1240
Rd 1241
Rd 1242
Rd 1243
Rd 1244
Rd 1245
Rd 1246
Rd 1247
Rd 1248
Rd 1249
Rd 1250
Rd 1251
Rd 1252
Rd 1253
Rd 1254
Rd 1255
Rd 1256
Rd 1257
Rd 1258
Rd 1259
Rd 1260
Rd 1261
Rd 1262
Rd 1263
Rd 1264
Rd 1265
Rd 1266
Rd 1267
Rd 1268
Rd 1269
Rd 1270
Rd 1271
Rd 1272
Rd 1273
Rd 1274
Rd 1275
Rd 1276
Rd 1277
Rd 1278
Rd 1279
Rd 1280
Rd 1281
Rd 1282
Rd 1283
Rd 1284
Rd 1285
Rd 1286
Rd 1287
Rd 1288
Rd 1289
Rd 1290
Rd 1291
Rd 1292
Rd 1293
Rd 1294
Rd 1295
Rd 1296
Rd 1297
Rd 1298
Rd 1299
Rd 1300
Rd 1301
Rd 1302
Rd 1303
Rd 1304
Rd 1305
Rd 1306
Rd 1307
Rd 1308
Rd 1309
Rd 1310
Rd 1311
Rd 1312
Rd 1313
Rd 1314
Rd 1315
Rd 1316
Rd 1317
Rd 1318
Rd 1319
Rd 1320
Rd 1321
Rd 1322
Rd 1323
Rd 1324
Rd 1325
Rd 1326
Rd 1327
Rd 1328
Rd 1329
Rd 1330
Rd 1331
Rd 1332
Rd 1333
Rd 1334
Rd 1335
Rd 1336
Rd 1337
Rd 1338
Rd 1339
Rd 1340
Rd 1341
Rd 1342
Rd 1343
Rd 1344
Rd 1345
Rd 1346
Rd 1347
Rd 1348
Rd 1349
Rd 1350
Rd 1351
Rd 1352
Rd 1353
Rd 1354
Rd 1355
Rd 1356
Rd 1357
Rd 1358
Rd 1359
Rd 1360
Rd 1361
Rd 1362
Rd 1363
Rd 1364
Rd 1365
Rd 1366
Rd 1367
Rd 1368
Rd 1369
Rd 1370
Rd 1371
Rd 1372
Rd 1373
Rd 1374
Rd 1375
Rd 1376
Rd 1377
Rd 1378
Rd 1379
Rd 1380
Rd 1381
Rd 1382
Rd 1383
Rd 1384
Rd 1385
Rd 1386
Rd 1387
Rd 1388
Rd 1389
Rd 1390
Rd 1391
Rd 1392
Rd 1393
Rd 1394
Rd 1395
Rd 1396
Rd 1397
Rd 1398
Rd 1399
Rd 1400
Rd 1401
Rd 1402
Rd 1403
Rd 1404
Rd 1405
Rd 1406
Rd 1407
Rd 1408
Rd 1409
Rd 1410
Rd 1411
Rd 1412
Rd 1413
Rd 1414
Rd 1415
Rd 1416
Rd 1417
Rd 1418
Rd 1419
Rd 1420
Rd 1421
Rd 1422
Rd 1423
Rd 1424
Rd 1425
Rd 1426
Rd 1427
Rd 1428
Rd 1429
Rd 1430
Rd 1431
Rd 1432
Rd 1433
Rd 1434
Rd 1435
Rd 1436
Rd 1437
Rd 1438
Rd 1439
Rd 1440
Rd 1441
Rd 1442
Rd 1443
Rd 1444
Rd 1445
Rd 1446
Rd 1447
Rd 1448
Rd 1449
Rd 1450
Rd 1451
Rd 1452
Rd 1453
Rd 1454
Rd 1455
Rd 1456
Rd 1457
Rd 1458
Rd 1459
Rd 1460
Rd 1461
Rd 1462
Rd 1463
Rd 1464
Rd 1465
Rd 1466
Rd 1467
Rd 1468
Rd 1469
Rd 1470
Rd 1471
Rd 1472
Rd 1473
Rd 1474
Rd 1475
Rd 1476
Rd 1477
Rd 1478
Rd 1479
Rd 1480
Rd 1481
Rd 1482
Rd 1483
Rd 1484
Rd 1485
Rd 1486
Rd 1487
Rd 1488
Rd 1489
Rd 1490
Rd 1491
Rd 1492
Rd 1493
Rd 1494
Rd 1495
Rd 1496
Rd 1497
Rd 1498
Rd 1499
Rd 1500
Rd 1501
Rd 1502
Rd 1503
Rd 1504
Rd 1505
Rd 1506
Rd 1507
Rd 1508
Rd 1509
Rd 1510
Rd 1511
Rd 1512
Rd 1513
Rd 1514
Rd 1515
Rd 1516
Rd 1517
Rd 1518
Rd 1519
Rd 1520
Rd 1521
Rd 1522
Rd 1523
Rd 1524
Rd 1525
Rd 1526
Rd 1527
Rd 1528
Rd 1529
Rd 1530
Rd 1531
Rd 1532
Rd 1533
Rd 1534
Rd 1535
Rd 1536
Rd 1537
Rd 1538
Rd 1539
Rd 1540
Rd 1541
Rd 1542
Rd 1543
Rd 1544
Rd 1545
Rd 1546
Rd 1547
Rd 1548
Rd 1549
Rd 1550
Rd 1551
Rd 1552
Rd 1553
Rd 1554
Rd 1555
Rd 1556
Rd 1557
Rd 1558
Rd 1559
Rd 1560
Rd 1561
Rd 1562
Rd 1563
Rd 1564
Rd 1565
Rd 1566
Rd 1567
Rd 1568
Rd 1569
Rd 1570
Rd 1571
Rd 1572
Rd 1573
Rd 1574
Rd 1575
Rd 1576
Rd 1577
Rd 1578
Rd 1579
Rd 1580
Rd 1581
Rd 1582
Rd 1583
Rd 1584
Rd 1585
Rd 1586
Rd 1587
Rd 1588
Rd 1589
Rd 1590
Rd 1591
Rd 1592
Rd 1593
Rd 1594
Rd 1595
Rd 1596
Rd 1597
Rd 1598
Rd 1599
Rd 1600
Rd 1601
Rd 1602
Rd 1603
Rd 1604
Rd 1605
Rd 1606
Rd 1607
Rd 1608
Rd 1609
Rd 1610
Rd 1611
Rd 1612
Rd 1613
Rd 1614
Rd 1615
Rd 1616
Rd 1617
Rd 1618
Rd 1619
Rd 1620
Rd 1621
Rd 1622
Rd 1623
Rd 1624
Rd 1625
Rd 1626
Rd 1627
Rd 1628
Rd 1629
Rd 1630
Rd 1631
Rd 1632
Rd 1633
Rd 1634
Rd 1635
Rd 1636
Rd 1637
Rd 1638
Rd 1639
Rd 1640
Rd 1641
Rd 1642
Rd 1643
Rd 1644
Rd 1645
Rd 1646
Rd 1647
Rd 1648
Rd 1649
Rd 1650
Rd 1651
Rd 1652
Rd 1653
Rd 1654
Rd 1655
Rd 1656
Rd 1657
Rd 1658
Rd 1659
Rd 1660
Rd 1661
Rd 1662
Rd 1663
Rd 1664
Rd 1665
Rd 1666
Rd 1667
Rd 1668
Rd 1669
Rd 1670
Rd 1671
Rd 1672
Rd 1673
Rd 1674
Rd 1675
Rd 1676
Rd 1677
Rd 1678
Rd 1679
Rd 1680
Rd 1681
Rd 1682
Rd 1683
Rd 1684
Rd 1685
Rd 1686
Rd 1687
Rd 1688
Rd 1689
Rd 1690
Rd 1691
Rd 1692
Rd 1693
Rd 1694
Rd 1695
Rd 1696
Rd 1697
Rd 1698
Rd 1699
Rd 1700
Rd 1701
Rd 1702
Rd 1703
Rd 1704
Rd 1705
Rd 1706
Rd 1707
Rd 1708
Rd 1709
Rd 1710
Rd 1711
Rd 1712
Rd 1713
Rd 1714
Rd 1715
Rd 1716
Rd 1717
Rd 1718
Rd 1719
Rd 1720
Rd 1721
Rd 1722
Rd 1723
Rd 1724
Rd 1725
Rd 1726
Rd 1727
Rd 1728
Rd 1729
Rd 1730
Rd 1731
Rd 1732
Rd 1733
Rd 1734
Rd 1735
Rd 1736
Rd 1737
Rd 1738
Rd 1739
Rd 1740
Rd 1741
Rd 1742
Rd 1743
Rd 1744
Rd 1745
Rd 1746
Rd 1747
Rd 1748
Rd 1749
Rd 1750
Rd 1751
Rd 1752
Rd 1753
Rd 1754
Rd 1755
Rd 1756
Rd 1757
Rd 1758
Rd 1759
Rd 1760
Rd 1761
Rd 1762
Rd 1763
Rd 1764
Rd 1765
Rd 1766
Rd 1767
Rd 1768
Rd 1769
Rd 1770
Rd 1771
Rd 1772
Rd 1773
Rd 1774
Rd 1775
Rd 1776
Rd 1777
Rd 1778
Rd 1779
Rd 1780
Rd 1781
Rd 1782
Rd 1783
Rd 1784
Rd 1785
Rd 1786
Rd 1787
Rd 1788
Rd 1789
Rd 1790
Rd 1791
Rd 1792
Rd 1793
Rd 1794
Rd 1795
Rd 1796
Rd 1797
Rd 1798
Rd 1799
Rd 1800
Rd 1801
Rd 1802
Rd 1803
Rd 1804
Rd 1805
Rd 1806
Rd 1807
Rd 1808
Rd 1809
Rd 1810
Rd 1811
Rd 1812
Rd 1813
Rd 1814
Rd 1815
Rd 1816
Rd 1817
Rd 1818
Rd 1819
Rd 1820
Rd 1821
Rd 1822
Rd 1823
Rd 1824
Rd 1825
Rd 1826
Rd 1827
Rd 1828
Rd 1829
Rd 1830
Rd 1831
Rd 1832
Rd 1833
Rd 1834
Rd 1835
Rd 1836
Rd 1837
Rd 1838
Rd 1839
Rd 1840
Rd 1841
Rd 1842
Rd 1843
Rd 1844
Rd 1845
Rd 1846
Rd 1847
Rd 1848
Rd 1849
Rd 1850
Rd 1851
Rd 1852
Rd 1853
Rd 1854
Rd 1855
Rd 1856
Rd 1857
Rd 1858
Rd 1859
Rd 1860
Rd 1861
Rd 1862
Rd 1863
Rd 1864
Rd 1865
Rd 1866
Rd 1867
Rd 1868
Rd 1869
Rd 1870
Rd 1871
Rd 1872
Rd 1873
Rd 1874
Rd 1875
Rd 1876
Rd 1877
Rd 1878
Rd 1879
Rd 1880
Rd 1881
Rd 1882
Rd 1883
Rd 1884
Rd 1885
Rd 1886
Rd 1887
Rd 1888
Rd 1889
Rd 1890
Rd 1891
Rd 1892
Rd 1893
Rd 1894
Rd 1895
Rd 1896
Rd 1897
Rd 1898
Rd 1899
Rd 1900
Rd 1901
Rd 1902
Rd 1903
Rd 1904
Rd 1905
Rd 1906
Rd 1907
Rd 1908
Rd 1909
Rd 1910
Rd 1911
Rd 1912
Rd 1913
Rd 1914
Rd 1915
Rd 1916
Rd 1917
Rd 1918
Rd 1919
Rd 1920
Rd 1921
Rd 1922
Rd 1923
Rd 1924
Rd 1925
Rd 1926
Rd 1927
Rd 1928
Rd 1929
Rd 1930
Rd 1931
Rd 1932
Rd 1933
Rd 1934
Rd 1935
Rd 1936
Rd 1937
Rd 1938
Rd 1939
Rd 1940
Rd 1941
Rd 1942
Rd 1943
Rd 1944
Rd 1945
Rd 1946
Rd 1947
Rd 1948
Rd 1949
Rd 1950
Rd 1951
Rd 1952
Rd 1953
Rd 1954
Rd 1955
Rd 1956
Rd 1957
Rd 1958
Rd 1959
Rd 1960
Rd 1961
Rd 1962
Rd 1963
Rd 1964
Rd 1965
Rd 1966
Rd 1967
Rd 1968
Rd 1969
Rd 1970
Rd 1971
Rd 1972
Rd 1973
Rd 1974
Rd 1975
Rd 1976
Rd 1977
Rd 1978
Rd 1979
Rd 1980
Rd 1981
Rd 1982
Rd 1983
Rd 1984
Rd 1985
Rd 1986
Rd 1987
Rd 1988
Rd 1989
Rd 1990
Rd 1991
Rd 1992
Rd 1993
Rd 1994
Rd 1995
Rd 1996
Rd 1997
Rd 1998
Rd 1999
Rd 2000
Rd 2001
Rd 2002
Rd 2003
Rd 2004
Rd 2005
Rd 2006
Rd 2007
Rd 2008
Rd 2009
Rd 2010
Rd 2011
Rd 2012
Rd 2013
Rd 2014
Rd 2015
Rd 2016
Rd 2017
Rd 2018
Rd 2019
Rd 2020
Rd 2021
Rd 2022
Rd 2023
Rd 2024
Rd 2025
Rd 2026
Rd 2027
Rd 2028
Rd 2029
Rd 2030
Rd 2031
Rd 2032
Rd 2033
Rd 2034
Rd 2035
Rd 2036
Rd 2037
Rd 2038
Rd 2039
Rd 2040
Rd 2041
Rd 2042
Rd 2043
Rd 2044
Rd 2045
Rd 2046
Rd 2047
Rd 2048
Rd 2049
Rd 2050
Rd 2051
Rd 2052
Rd 2053
Rd 2054
Rd 2055
Rd 2056
Rd 2057
Rd 2058
Rd 2059
Rd 2060
Rd 2061
Rd 2062
Rd 2063
Rd 2064
Rd 2065
Rd 2066
Rd 2067
Rd 2068
Rd 2069
Rd 2070
Rd 2071
Rd 2072
Rd 2073
Rd 2074
Rd 2075
Rd 2076
Rd 2077
Rd 2078
Rd 2079
Rd 2080
Rd 2081
Rd 2082
Rd 2083
Rd 2084
Rd 2085
Rd 2086
Rd 2087
Rd 2088
Rd 2089
Rd 2090
Rd 2091
Rd 2092
Rd 2093
Rd 2094
Rd 2095
Rd 2096
Rd 2097
Rd 2098
Rd 2099
Rd 2100
Rd 2101
Rd 2102
Rd 2103
Rd 2104
Rd 2105
Rd 2106
Rd 2107
Rd 2108
Rd 2109
Rd 2110
Rd 2111
Rd 2112
Rd 2113
Rd 2114
Rd 2115
Rd 2116
Rd 2117
Rd 2118
Rd 2119
Rd 2120
Rd 2121
Rd 2122
Rd 2123
Rd 2124
Rd 2125
Rd 2126
Rd 2127
Rd 2128
Rd 2129
Rd 2130
Rd 2131

November 12, 2021

BUTTE COUNTY SCHOOL DISTRICT #111
TRUSTEE ZONE NO. 1

BEGINNING at the intersection of Hannah Avenue and Sunset Drive (2500 North, Aikele Road); thence,

South along said Hannah Avenue to Lost River Avenue; thence,

Southwest along said Lost River Avenue to Bingham Street; thence,

Southeast along said Bingham Street to Grand Avenue (U.S. Highway 93); thence,

Northeast along said Grand Avenue to Front Street (U.S. Highway 20/26); thence,

Southeast along said Front Street to the east-west centerline of Section 31, Township 4 North, Range 27 East, Boise Meridian; thence,

East along said centerline continuing to 2850 West; thence,

South along said 2850 West to 2350 North; thence,

West along said 2350 North to the Arco Canal; thence,

Southeast on said Arco Canal to U.S. Highway 20/26; thence,

West, then Northwest on said U.S. Highway 20/26 to Highway Drive; thence,

Southwest on said Highway Drive to 3100 North; thence,

West along said 3100 North to a point approximately 160 feet West of Grand Avenue; thence,

North to a point approximately 160 feet West of said Grand Avenue on Willow Way; thence,

West approximately 400 feet along said Willow Way; thence,

North approximately 1100 feet to a point approximately 200 feet South of Blattner Lane; thence,

East to Butte Avenue; thence,

North along said Butte Avenue to Blattner Lane; thence,

West approximately 1,050 feet on said Blattner Lane; thence,

North approximately 165 feet; thence,

East approximately 100 feet; thence,

North to the apparent Arco city limits; thence,

Northerly along said apparent city limits to Sunset Drive (2500 North, Aikele Road); thence,

East on said Sunset Drive (2500 North, Aikele Road) to Hannah Avenue and the **POINT OF BEGINNING**.

BUTTE COUNTY SCHOOL DISTRICT #111
TRUSTEE ZONE NO. 2

BEGINNING at the intersection of Hannah Avenue and Sunset Drive (2500 North, Aikele Road); thence,

South along said Hannah Avenue to Lost River Avenue; thence,

Southwest along said Lost River Avenue to Bingham Street; thence,

Southeast along said Bingham Street to Grand Avenue (U.S. Highway 93); thence,

Northeast along said Grand Avenue to Front Street (U.S. Highway 20/26); thence,

Southeast along said Front Street (U.S. Highway 20/26) to the east-west centerline of Section 31, Township 4 North, Range 27 East, Boise Meridian; thence,

East along said centerline approximately 0.4 miles to an unnamed road departing to the northeast; thence,

Northeasterly, then Northwesterly, then Southwesterly approximately 1.8 miles along said unnamed road to the Arco city limits; thence,

West along said city limits to Hazel Street; thence,

Northwest on said Hazel Street approximately 1170 feet; thence,

Southwest approximately 400 feet across the Arco Canal; thence,

Southeast to Hazel Street; thence,

South on said Hazel Street to Front Street (U.S. Highway 93); thence,

Northwest on said U.S. Highway 93 to 2700 North; thence,

East on said 2700 North to King Mountain Road; thence,

Northwest then North on said King Mountain Road to 2800 North; thence,

West on said 2800 North to James Creek; thence,

Southeasterly on said James Creek to 2700 North; thence,

West on said 2700 North to Boyle Creek; thence,

Southeasterly on said Boyle Creek to the Big Lost River; thence,

Southeasterly on said Big Lost River to Sunset Drive (2500 North, Aikele Road); thence,

East on said Sunset Drive (2500 North, Aikele Road) to Hannah Avenue and the **POINT OF BEGINNING.**

November 12, 2021

BUTTE COUNTY SCHOOL DISTRICT #111
TRUSTEE ZONE NO. 3

BEGINNING at the intersection of National Forest Development Road 539 and the West District Boundary, being on the approximate ridge line of the Lost River Range; thence,

Southeasterly along said approximate ridge line approximately 29 miles to Pass Road located in Section 14, Township 5 North, Range 27 East, Boise Meridian; thence,

Southerly approximately 1.6 miles along said Pass Road to an unnamed waterway; thence,

Southwesterly along said unnamed waterway through Brier Canyon to Sheep Camp Road; thence,

South along said Sheep Camp Road to Arco Pass Road; thence,

West then South along said Arco Pass Road to 2450 North; thence,

East along said 2450 North to 2850 West; thence,

South along said 2850 West to 2350 North; thence,

West along said 2350 North to the Arco Canal; thence,

Southeast on said Arco Canal to U.S. Highway 20/26; thence,

West then Northwest along said U.S. Highway 20/26 to Highway Drive; thence,

Southwest along said Highway Drive to 3100 North; thence,

West along said 3100 North (becoming 2400 North) to 3100 West; thence,

South on said 3100 West to Cannon Road; thence,

Southwest on said Cannon Road to the Munsey Ditch; thence,

Northerly along said Munsey Ditch to 2500 North (Aikele Road, Sunset Drive); thence,

West on said 2500 North (Aikele Road, Sunset Drive) to 3600 West; thence,

South on said 3600 West to 2200 North; thence,

East on said 2200 North to U.S. Highway 93; thence,

Southwest along said U.S. Highway 93 to the Butte County School District Boundary; thence,

Easterly, then Northerly, then Westerly, then Southerly along said School District Boundary to National Forest Development Road 539 and the **POINT OF ENDING**.

November 12, 2021

BUTTE COUNTY SCHOOL DISTRICT
#111 TRUSTEE ZONE NO. 4

BEGINNING at the intersection of U.S. Highway 93 and the Butte County School District Boundary; thence,

Northeasterly along said U.S. Highway 93 to 2200 North; thence,

West on said 2200 North to 3600 West; thence,

North on said 3600 West to 2500 North (Aiekele Road, Sunset Drive); thence,

East on said West 2500 North (Aiekele Road, Sunset Drive) to the Munsey Ditch; thence,

Southerly on said Munsey Ditch to Cannon Road; thence,

Northeasterly on said Cannon Road to 3100 West; thence,

North on said 3100 West to 2400 North; thence,

East on said West 2400 North to a point approximately 160 feet West of Grand Avenue; thence,

North to a point approximately 160 feet West of said Grand Avenue on Willow Way; thence,

West approximately 400 feet on said Willow Way; thence,

North approximately 1100 feet to a point approximately 200 feet South of Blattner Lane; thence,

East to Butte Avenue; thence,

North along said Butte Avenue to Blattner Lane; thence,

West approximately 1,050 feet on said Blattner Lane; thence,

North approximately 165 feet; thence,

East approximately 100 feet; thence,

North to the apparent Arco City limits; thence,

Northerly along said apparent city limits line to Sunset Drive (2500 North, Aikele Road); thence, departing from said apparent city limits

November 12, 2021

BUTTE COUNTY SCHOOL DISTRICT
#111 TRUSTEE ZONE NO. 4 - Continued

West on said Sunset Drive (2500 North, Aikele Road) to the Big Lost River; thence,

Northwesterly along said Big Lost River to Boyle Creek; thence,

Northwesterly along said Boyle Creek to 2700 North; thence,

East on said 2700 North to James Creek; thence,

Northerly along said James Creek to 2800 North; thence,

East on said 2800 North to King Mountain Road; thence,

North on said King Mountain Road to 3120 North; thence,

West on said 3120 North to the Moore Canal; thence,

Southwesterly along said Moore Canal to 2850 North; thence,

West on said 2850 North to 3520 West; thence,

South on said 3520 West to the Moore Canal; thence,

Southerly along said Moore Canal approximately 0.5 miles to an unnamed waterway; thence,

East along said unnamed waterway to 3520 West; thence,

South on said North 3520 West to an unnamed road approximately 100 feet south of the Lower Blaine Canal; thence,

Westerly along said unnamed road to Doyle Creek Road; thence,

Northwesterly intermittently along said Doyle Creek Road to Antelope Road; thence,

North along said Antelope Road to Cherry Creek; thence,

Southwesterly along said Cherry Creek to the apparent Lost River City limits; thence,

November 12, 2021

BUTTE COUNTY SCHOOL DISTRICT
#111 TRUSTEE ZONE NO. 4 - Continued

West then North along said apparent city limits line to Cherry Creek; thence, departing from said apparent city limits

Northwesterly along said Cherry Creek to the Left Fork of Cherry Creek; thence,

Northwesterly along said Left Fork Cherry Creek to Cherry Creek Summit Road; thence

Northwesterly along said Cherry Creek Summit Road to the West District Boundary; thence,

Southwesterly following said School District Boundary to U.S. Highway 93 and the **POINT OF BEGINNING.**

November 12, 2021

BUTTE COUNTY SCHOOL DISTRICT #111
TRUSTEE ZONE NO. 5

BEGINNING at the intersection of National Forest Development Road 539 and the West District Boundary, being on the approximate ridge line of the Lost River Range; thence,

Southeasterly along said approximate ridge line approximately 29 miles to Pass Road located in Section 14, Township 5 North, Range 27 East, Boise Meridian; thence,

Southerly approximately 1.6 miles along said Pass Road to an unnamed waterway; thence,

Southwesterly along said unnamed waterway through Brier Canyon to Sheep Camp Road; thence,

South along said Sheep Camp Road to Arco Pass Road; thence,

West then South along said Arco Pass Road to 2450 North; thence,

West along said 2450 North Road approximately 0.6 miles to an unnamed road; thence,

Northeasterly, then Northwesterly, then Southwesterly approximately 1.8 miles along said unnamed road to the Arco city limits; thence,

West along said city limits to Hazel Street; thence,

Northwest on said Hazel Street approximately 1170 feet; thence,

Southwest approximately 400 feet across the Arco Canal; thence,

Southeast to Hazel Street; thence,

South on said Hazel Street to Front Street (U.S. Highway 93); thence,

Northwest on said Front Street (U.S. Highway 93) to 2700 North; thence,

East on said 2700 North to King Mountain Road; thence,

North on said King Mountain Road to 3120 North; thence,

West on said 3120 North to the Moore Canal; thence,

Southwesterly along said Moore Canal to 2850 North; thence,

West on said 2850 North to 3520 West; thence,

November 12, 2021

BUTTE COUNTY SCHOOL DISTRICT #111
TRUSTEE ZONE NO. 5 - Continued

South on said 3520 West to the Moore Canal; thence,

Southerly along said Moore Canal approximately 0.5 miles to an unnamed waterway; thence,

East along said unnamed waterway to 3520 West; thence,

South on said North 3520 West to an unnamed road approximately 100 feet south of the Lower Blaine Canal; thence,

Westerly along said unnamed road to Doyle Creek Road; thence,

Northwesterly intermittently along said Doyle Creek Road to Antelope Road; thence,

North along said Antelope Road to Cherry Creek; thence,

Southwesterly along said Cherry Creek to the apparent Lost River City limits; thence,

West then North along said apparent city limits line to Cherry Creek; thence, departing from said apparent city limits

Northwesterly along said Cherry Creek to the Left Fork of Cherry Creek; thence,

Northwesterly along said Left Fork of Cherry Creek to Cherry Creek Summit Road; thence

Northwesterly along said Cherry Creek Summit Road to the West District Boundary; thence,

Northerly, then Easterly, then North, then West, then North to said National Forest Development Road 539 and the **POINT OF BEGINNING**.

Idaho School District Trustee Zone Equalization 2021

Submittal Review

School District: **Caldwell School District #132**
Prepared by: David Rudeen

Status Recommendation:
- ☒ APPROVAL
- ☐ NON-APPROVAL
- ☐ EXCEPTION REQUEST

Submittal Review:
Yes – No

- ☒ ☐ Legal Description for each trustee zone
- ☒ ☐ Scalable Map showing each trustee zone
- ☒ ☐ Population summary for each trustee zone - meet 10% variance
- ☒ ☐ Shape files/xml files
- ☒ ☐ Acceptable zone shapes
- ☒ ☐ Legal descriptions meet professional standards
- ☒ ☐ No significant census block splits without acceptable explanation
- ☒ ☐ Utilize 2021 Census data
- ☒ ☐ State Board of Education District Boundary
- ☐ Other (See comments below)

Percentage variance from highest zone population summary:

Highest Zone Population		**7576**
Zone	Population	%Difference
1	7312	3.48%
2	7576	0.00%
3	7394	2.40%
4	7244	4.38%
5	7374	2.67%
	36900	

Comments:

Caldwell School District #132

2020 Trustee Zone Status Map

N
W E
S

1:12,000

November 2021

Quadrant Consulting Inc.

Legend

- 19 — Census Block/Population Count
- 37 — Split Census Block
- Primary Road
- Secondary Road
- Local Road
- Jeep Trail
- Other Roads

Trustee Zones

- ZONE-1
- ZONE-2
- ZONE-3
- ZONE-4
- ZONE-5
- Inset Boundary

Highest Zone Population		7,576
Trustee Zone	Trustee Zone Population	% Difference
1	7,312	3.5%
2	7,576	0.0%
3	7,394	2.4%
4	7,244	4.4%
5	7,374	2.7%
Total	**36,900**	
Target Zone Population		**7,380**

Population Compliance

The chart to the left depicts the 2020 Census populations of your existing Trustee Zones. If the "% Difference" value is over 10%, then the Trustee Zones are out of compliance for "equalized population."

Moving populations from highly populated zones to lesser populated zones will decrease the variance.

You can use the "Percent Difference Calculator" provided via email from QCI to recalculate your variance as populations are moved from one zone to another.

* Calculations are based upon requirements established byt the Idaho State Board of Education

Census Block Information

If you see a bold outline around a census block, then that census block has population in it and is being split by a current trustee zone boundary. The trustee zone boundaries should be modified to include ALL of the census block.

The census block populations are color coded to identify which trustee zone they have been assigned to.

Questions/Contacts

This map was prepared by Quadrant Consulting Inc.(QCI). If you have questions please contact:

Quadrant Consulting
Nick Kraus
Nick@quadrant.cc
(208)342-0091

Data Sources

Data Description	Source	Web Link
Population-Tabular	US Census Bureau	https://www2.census.gov/programs-surveys/decennial/2020/data/01-Redistricting_File--PL_94-171/Idaho/
Population- Census Blocks	US Census Bureau	https://www.census.gov/geographies/mapping-files/time-series/geo/tiger-geodatabase-file.html
School District Boundaries	Idaho State Tax Commission	https://www.census.gov/geographies/mapping-files/time-series/geo/tiger-geodatabase-file.html
Idaho Road Network	US Census Bureau	https://www.census.gov/geographies/mapping-files/time-series/geo/tiger-geodatabase-file.html
Idaho Water	US Census Bureau	https://www.census.gov/geographies/mapping-files/time-series/geo/tiger-geodatabase-file.html
Railroads	Idaho State Tax Commission	http://tax.idaho.gov/i-1074.cfm

Archived Data Final Projection Format	Trustee zones will be digitally archived as ArcGIS format shapefiles. They will be projected to a common coordinate system: IDTM83
Coordinate System: IDTM83	
Projection: Transverse_Mercator	
False_Easting: 2500000.000000	
False_Northing: 1200000.000000	
Central_Meridian: -114.000000	
Scale_Factor: 0.999600	
Latitude_Of_Origin: 42.000000	
Linear Unit: Meter (1.000000)	
Geographic Coordinate System: GCS_North_American_1983	
Angular Unit: Degree (0.0174532925199433299)	
Prime Meridian: Greenwich (0.000000000000000000)	
Datum: D_North_American_1983	
Spheroid: GRS_1980	
Semimajor Axis: 6378137.000000000000000000	
Semiminor Axis: 6356752.314140356100000000	
Inverse Flattering: 298.257222101000020000	

CALDWELL SCHOOL DISTRICT
#132 TRUSTEE ZONE NO. 1

BEGINNING at the intersection of Honey Crisp Drive and Montana Avenue; thence,

North on said Montana Avenue to Ustick Road; thence,

East on said Ustick Road to Cleveland Boulevard; thence,

Northwest along said Cleveland Boulevard to Linden Street; thence,

West along said Linden Street to 10th Avenue; thence,

South along said 10th Avenue to Meadowlark Street; thence,

East along said Meadowlark Street to Arroyo Way; thence,

Southerly along Arroyo Way to Timothy Street; thence,

Southeasterly along Timothy Street to Trailside Drive; thence,

Easterly along Trailside Drive to Oxbow Avenue; thence,

Southerly along Oxbow Avenue to Antelope Way; thence,

Easterly along Antelope Way to Ida Red; thence,

Southerly along Ida Red to Miller Road; thence,

Easterly along Miller Road to Braeburn Place; thence,

Northerly along Braeburn Place to Empire Drive; thence,

Easterly along Empire Drive to Jonagold Place; thence,

Southerly along Jonagold Place to Honey Crisp Drive; thence,

Easterly along Honey Crisp Drive to Montana Avenue and the **POINT OF BEGINNING**.

CALDWELL SCHOOL DISTRICT

#132 TRUSTEE ZONE NO. 2

BEGINNING at the intersection Wagner Road and Linden Street; thence,

Easterly along Linden Street to Airport Avenue; thence,

Northerly along Airport Avenue to Ash Street; thence,

Easterly along Ash Street to 10th Avenue; thence,

Southerly along 10th Avenue to Meadowlark Street; thence,

East along said Meadowlark Street to Arroyo Way; thence,

Southerly along Arroyo Way to Timothy Street; thence,

Southeasterly along Timothy Street to Trailside Drive; thence,

Easterly along Trailside Drive to Oxbow Avenue; thence,

Southerly along Oxbow Avenue to Antelope Way; thence,

Easterly along Antelope Way to Ida Red; thence,

Southerly along Ida Red to Miller Road; thence,

Easterly along Miller Road to Braeburn Place; thence,

Northerly along Braeburn Place to Empire Drive; thence,

Easterly along Empire Drive to Jonagold Place; thence,

Southerly along Jonagold Place to Honey Crisp Drive; thence,

Easterly along Honey Crisp Drive to Montana Avenue

Northerly along Montana Avenue to Palrang Drive and the School District Boundary; thence,

Easterly then Southerly then Westerly then Northerly along said School District Boundary to Wagner Road and Linden Street and the **POINT OF BEGINNING**.

CALDWELL SCHOOL DISTRICT

#132 TRUSTEE ZONE NO. 3

BEGINNING at the intersection of Wagner Road and Simplot Boulevard on the Caldwell School District Boundary line; thence, leaving said District Boundary line

East along said Simplot Boulevard to Centennial Way; thence,

Northeasterly along said Centennial Way to Kearney Street; thence,

Southeast along said Kearney Street to Illinois Avenue; thence,

Southerly along said Illinois Avenue turning into 10th Avenue to Freeport Street; thence,

Northwesterly along Freeport Street to 9th Avenue; thence,

Southwest along said 9th Avenue to Fairview Avenue; thence,

South along said Fairview Avenue to Logan Street; thence,

East along said Logan Street to Idaho Avenue; thence,

South along said Idaho Avenue to Ash Street; thence,

Easterly along Ash Street to Illinois Avenue; thence,

Easterly along Illinois Avenue to Wisconsin Avenue; thence,

South along said Wisconsin Avenue to Oak Street; thence,

East along said Oak Street to Indiana Avenue; thence,

South along said Indiana Avenue to Linden Street; thence,

West along said Linden Street to 10th Avenue; thence,

North along said 10th Avenue to said Ash Street; thence,

West along said Ash Street to Airport Avenue; thence,

South along said Airport Avenue to said Linden Street; thence,

West along said Linden Street to said Wagner Road and the District Boundary line; thence,

North along said Wagner Road and said District Boundary line to said Simplot Boulevard, being the **POINT OF BEGINNING**.

CALDWELL SCHOOL DISTRICT

#132 TRUSTEE ZONE NO. 4

BEGINNING at the intersection of Wagner Road and Simplot Boulevard on the West District Boundary line; thence, leaving said District Boundary line

East along said Simplot Boulevard to Centennial Way; thence,

Northeasterly along said Centennial Way to Kearney Street; thence,

Southeast along said Kearney Street to Illinois Avenue; thence,

South along said Illinois Avenue to Interstate 84; thence,

Southeasterly along said Interstate 84 to Franklin Road; thence,

East along said Franklin Road to Aviation Way and the East District Boundary line; thence,

Northerly, then Westerly, then Southerly along said District Boundary to Wagner Road and Simplot Boulevard, being the **POINT OF BEGINNING**.

CALDWELL SCHOOL DISTRICT

#132 TRUSTEE ZONE NO. 5

BEGINNING at the intersection of Franklin Road and Aviation Way on the Caldwell School District Boundary line; thence, leaving said District Boundary line

West along said Franklin Road to Interstate 84; thence,

Northwesterly along said Interstate 84 to Illinois Avenue; thence,

Southwesterly along Illinois Avenue turning into 10th Avenue to Freeport Street; thence,

Northwesterly along Freeport Street to 9th Avenue; thence,

Southwest along said 9th Avenue to Fairview Avenue; thence,

South along said Fairview Avenue to Logan Street; thence,

East along said Logan Street to Idaho Avenue; thence,

South along said Idaho Avenue to Ash Street; thence,

Easterly along Ash Street to Illinois Avenue; thence,

Easterly along Illinois Avenue to Wisconsin Avenue; thence,

South along said Wisconsin Avenue to Oak Street; thence,

East along said Oak Street to Indiana Avenue; thence,

South along said Indiana Avenue to Linden Street; thence,

Easterly along Linden Street to Cleveland Boulevard; thence,

Southeast along said Cleveland Boulevard to Ustick Road and said District Boundary line; thence,

Easterly then Northerly along said School District Boundary Line to said Aviation Way and said Franklin Road, being the **POINT OF BEGINNING**.

Idaho School District Trustee Zone Equalization 2021

Submittal Review

Status Recommendation:
- ☒ APPROVAL
- ☐ NON-APPROVAL
- ☐ EXCEPTION REQUEST

School District: **Camas School District #121**
Prepared by: David Rudeen

Submittal Review:
Yes – No

- ☒ ☐ Legal Description for each trustee zone
- ☒ ☐ Scalable Map showing each trustee zone
- ☒ ☐ Population summary for each trustee zone - meet 10% variance
- ☒ ☐ Shape files/xml files
- ☒ ☐ Acceptable zone shapes
- ☒ ☐ Legal descriptions meet professional standards
- ☒ ☐ No significant census block splits without acceptable explanation
- ☒ ☐ Utilize 2021 Census data
- ☒ ☐ State Board of Education District Boundary
- ☐ Other (See comments below)

Percentage variance from highest zone population summary:

Highest Zone Population		**226**
Zone	Population	%Difference
1	217	3.98%
2	204	9.73%
3	219	3.10%
4	226	0.00%
5	211	6.64%
	1077	

Comments:

Camas School District

2020 Trustee Zone Status Map

N
W E
S

1:100,000

October 2021

Legend

- 19 Census Block/Population Count
- 37 Split Census Block
- Primary Road
- Secondary Road
- Local Road
- Jeep Trail
- Other Roads

Trustee Zones

- ZONE-1
- ZONE-2
- ZONE-3
- ZONE-4
- ZONE-5
- Inset Boundary

Highest Zone Population		226
Trustee Zone	Trustee Zone Population	% Difference
1	217	4.0%
2	204	9.7%
3	219	3.1%
4	226	0.0%
5	211	6.6%
Total	**1,077**	
Target Zone Population		**215**

Population Compliance

The chart to the left depicts the 2020 Census populations of your existing Trustee Zones. If the "% Difference" value is over 10%, then the Trustee Zones are out of compliance for "equalized population."

Moving populations from highly populated zones to lesser populated zones will decrease the variance.

You can use the "Percent Difference Calculator" provided via email from QCI to recalculate your variance as populations are moved from one zone to another.

* Calculations are based upon requirements established byt the Idaho State Board of Education

Census Block Information

If you see a bold outline around a census block, then that census block has population in it and is being split by a current trustee zone boundary. The trustee zone boundaries should be modified to include ALL of the census block.

The census block populations are color coded to identify which trustee zone they have been assigned to.

Questions/Contacts

This map was prepared by Quadrant Consulting Inc.(QCI). If you have questions please contact:

Quadrant Consulting
Nick Kraus
Nick@quadrant.cc
(208)342-0091

Data Sources

Data Description	Source	Web Link
Population-Tabular	US Census Bureau	https://www2.census.gov/programs-surveys/decennial/2020/data/01-Redistricting_File--PL_94-171/Idaho/
Population- Census Blocks	US Census Bureau	https://www.census.gov/geographies/mapping-files/time-series/geo/tiger-geodatabase-file.html
School District Boundaries	Idaho State Tax Commission	https://www.census.gov/geographies/mapping-files/time-series/geo/tiger-geodatabase-file.html
Idaho Road Network	US Census Bureau	https://www.census.gov/geographies/mapping-files/time-series/geo/tiger-geodatabase-file.html
Idaho Water	US Census Bureau	https://www.census.gov/geographies/mapping-files/time-series/geo/tiger-geodatabase-file.html
Railroads	Idaho State Tax Commission	http://tax.idaho.gov/i-1074.cfm

Archived Data Final Projection Format	Trustee zones will be digitally archived as ArcGIS format shapefiles. They will be projected to a common coordinate system: IDTM83
Coordinate System: IDTM83	
Projection: Transverse_Mercator	
False_Easting: 2500000.000000	
False_Northing: 1200000.000000	
Central_Meridian: -114.000000	
Scale_Factor: 0.999600	
Latitude_Of_Origin: 42.000000	
Linear Unit: Meter (1.000000)	
Geographic Coordinate System: GCS_North_American_1983	
Angular Unit: Degree (0.0174532925199433299)	
Prime Meridian: Greenwich (0.000000000000000000)	
Datum: D_North_American_1983	
Spheroid: GRS_1980	
Semimajor Axis: 6378137.000000000000000000	
Semiminor Axis: 6356752.314140356100000000	
Inverse Flattening: 298.257222101000020000	

BEGINNING at the Southeast Corner of Section 33, Township 2 South, Range 12 East, Boise Meridian, being the intersection of the South District Boundary and Monument Gulch Road, thence
North along said Monument Gulch Road to Stokes Road, thence
Northeasterly said Stokes Road to Wolf Lane (900 West Road), thence
North along said Wolf Lane to 200 South Road, thence
East along said 200 South Road to Corral Creek, thence
South along Corral Creek to Barron Road (600 West Road), thence
North on Barron Road (600 West Road) to 200 South Road, thence
East on 200 South Road to Taylor Lane (500 West Road), thence
North on Taylor Lane (500 West Road) to Highway 20, thence
East along Highway 20 to Gardner Road (100 West Road), thence
North on Gardner Road (100 West Road) to Work Road, thence
East along said Work Road to the North ¼ corner of Section 9, Township 1 South, Range 14 East, Boise Meridian, thence following the city limits of Fairfield
South approximately 0.15 mile, thence
East approximately 0.25 mile, thence
South approximately 0.1 mile, thence
East approximately 0.1 mile, thence
South approximately 0.15 mile, thence
East approximately 0.2 mile to Soldier Road, thence
South along said Soldier Road to Manard Avenue, thence leaving said city limits line of Fairfield
West along said Manard Avenue to 1st Street West, thence
South along said 1st Street West to Sage Avenue, thence
West along said Sage Avenue to 2nd Street West, thence
South along said 2nd Street West to said Highway 20, thence
East along said Highway 20 to Mormon Reservoir Road, thence
South along said Mormon Reservoir Road to 100 South Road (Wylder Road), thence
West along said 100 South Road (Wylder Road) to 200 West Road (Neeley Road), thence
South along said 200 West Road (Neeley Road) to said Manard Road, thence Easterly along said Manard Road to Fir Grove Road, thence
South, then West, then Southerly along said Fir Grove Road to the said South District Boundary, thence
West along said South District Boundary to said Monument Gulch Road and the **POINT OF BEGINNING**.

BEGINNING at the Southeast Corner of Section 33, Township 2 South, Range 12 East, B.M. being the intersection of the South District Boundary and Monument Gulch Road, thence
North along said Monument Gulch Road to Stokes Road, thence
Northeasterly said Stokes Road to Wolf Lane (900 West Road), thence
North along said Wolf Lane to 200 South Road, thence
East along said 200 South Road to Corral Creek, thence
South along Corral Creek to Barron Road (600 West Road), thence
North on Barron Road (600 West Road) to 200 South Road, thence
East on 200 South Road to Taylor Lane (500 West Road) thence
North on Taylor Lane (500 West Road) to Highway 20, thence
East along Highway 20 to Gardner Lane (100 West Road), thence
North on Gardner Road (100 West Road) to Work Road, thence
East along said Work Road to the North ¼ corner of Section 9, Township 1 South, Range 14 East, Boise Meridian, thence following the city limits of Fairfield
South approximately 0.15 mile, thence
East approximately 0.25 mile, thence
South approximately 0.1 mile, thence
East approximately 0.1 mile, thence
South approximately 0.15 mile, thence
East approximately 0.2 mile to Soldier Road, thence
Southwesterly following Fairfield city limits to Highway 20, thence
East on Highway 20 to White Lane, thence
Northerly on White Lane to 200 North Road, thence
West on 200 North Road to National Forest Development Road 094 (Soldier Creek Road), thence
Northerly along said National Forest Development Road 094 to National Forest Development Road 227, thence
Northwesterly along said National Forest Development Road 227 to Big Smoky Creek, thence
Westerly along said Big Smoky Creek to the South Fork of the Boise River, thence
Northerly along said South Fork of the Boise River to Emma Creek, thence
Northeasterly along said Emma Creek to the North District Boundary, thence
Following District Boundary Northwesterly, thence Southwesterly, thence South, thence East to the **POINT OF BEGINNING**.

BEGINNING at the Northeast Corner of Section 15, Township 1 South, Range 16 East, Boise Meridian being the intersection of Highway 20 and the East District Boundary, thence
West along said Highway 20 to 2nd Street East, thence
North along said 2nd Street East to Garnet Avenue, thence
West along said Garnet Avenue to 1st Street West, thence
North on 1st Street West to Willow Avenue West, thence
West on Willow Avenue West to 2nd Street West, thence
South along said 2nd Street West to said Highway 20, thence
East along said Highway 20 to Mormon Reservoir Road, thence
South along said Mormon Reservoir Road to 100 South Road (Wylder Road), thence
West along said 100 South Road (Wylder Road) to 200 West Road (Neeley Road), thence
South along said 200 West Road (Neeley) to said Manard Road, thence
Easterly approximately 4.4 miles along said Manard Road to Unnamed Road, thence
South approximately 0.9 mile along said Unnamed Road to Fir Grove Road, thence
Southerly along said Fir Grove Road to the said South District Boundary, thence
Following District Boundary East, thence Northerly, thence Westerly to the **POINT OF BEGINNING**.

BEGINNING at the intersection of Manard Avenue and Soldier Road, thence
West along said Manard Avenue to 1st Street West, thence
South along said 1st Street West to Sage Avenue, thence
West along said Sage Avenue to 2nd Street West, thence
South along said 2nd Street West to Willow Avenue West, thence
East along said Willow Avenue West to 1st Street West, thence
South along said 1st Street West to Garnet Avenue, thence
East on Garnet Avenue to 2nd Street East, thence
South on 2nd Street East to Highway 20, thence
East along said Highway 20 to the North-South centerline of the Southwest ¼ of Section 10, Township 1 South, Range 14 East, Boise Meridian, being on the East city limits of Fairfield, thence departing Highway 20, along said North-South centerline
North to Sage Avenue East, thence
West along said Sage Avenue to said Soldier Road, thence
North along said Soldier Road to said Manard Avenue and the **POINT OF BEGINNING**.

BEGINNING at the Northeast Corner of Section 15, Township 1 South, Range 16 East, Boise Meridian being the intersection of Highway 20 and the East District Boundary, thence
West along said Highway 20 to White Lane, thence
North on White Lane to 200 North Road, thence
West on 200 North Road to National Forest Development 094 (Soldier Creek Road), thence
Northerly along said National Forest Development Road 094 to National Forest Development Road 227, thence
Northwesterly along said National Forest Development Road 227 to Big Smoky Creek, thence
Westerly along said Big Smoky Creek to the South Fork of the Boise River, thence
Northerly along said South Fork of the Boise River to Emma Creek, thence
Northeasterly along said Emma Creek to the North District Boundary, thence
Following the District Boundary Easterly, thence Southerly to the **POINT OF BEGINNING.** .

Idaho School District Trustee Zone Equalization 2021

Submittal Review

Status Recommendation:
- ☒ APPROVAL
- ☐ NON-APPROVAL
- ☐ EXCEPTION REQUEST

School District: **Cambridge School District 432**
Prepared by: David Rudeen

Submittal Review:
Yes – No

- ☒ ☐ Legal Description for each trustee zone
- ☒ ☐ Scalable Map showing each trustee zone
- ☒ ☐ Population summary for each trustee zone - meet 10% variance
- ☒ ☐ Shape files/xml files
- ☒ ☐ Acceptable zone shapes
- ☒ ☐ Legal descriptions meet professional standards
- ☒ ☐ No significant census block splits without acceptable explanation
- ☒ ☐ Utilize 2021 Census data
- ☒ ☐ State Board of Education District Boundary
- ☐ Other (See comments below)

Percentage variance from highest zone population summary:

Highest Zone Population		**260**
Zone	Population	%Difference
1	254	2.31%
2	260	0.00%
3	260	0.00%
4	242	6.92%
5	252	3.08%
	1268	

Comments:

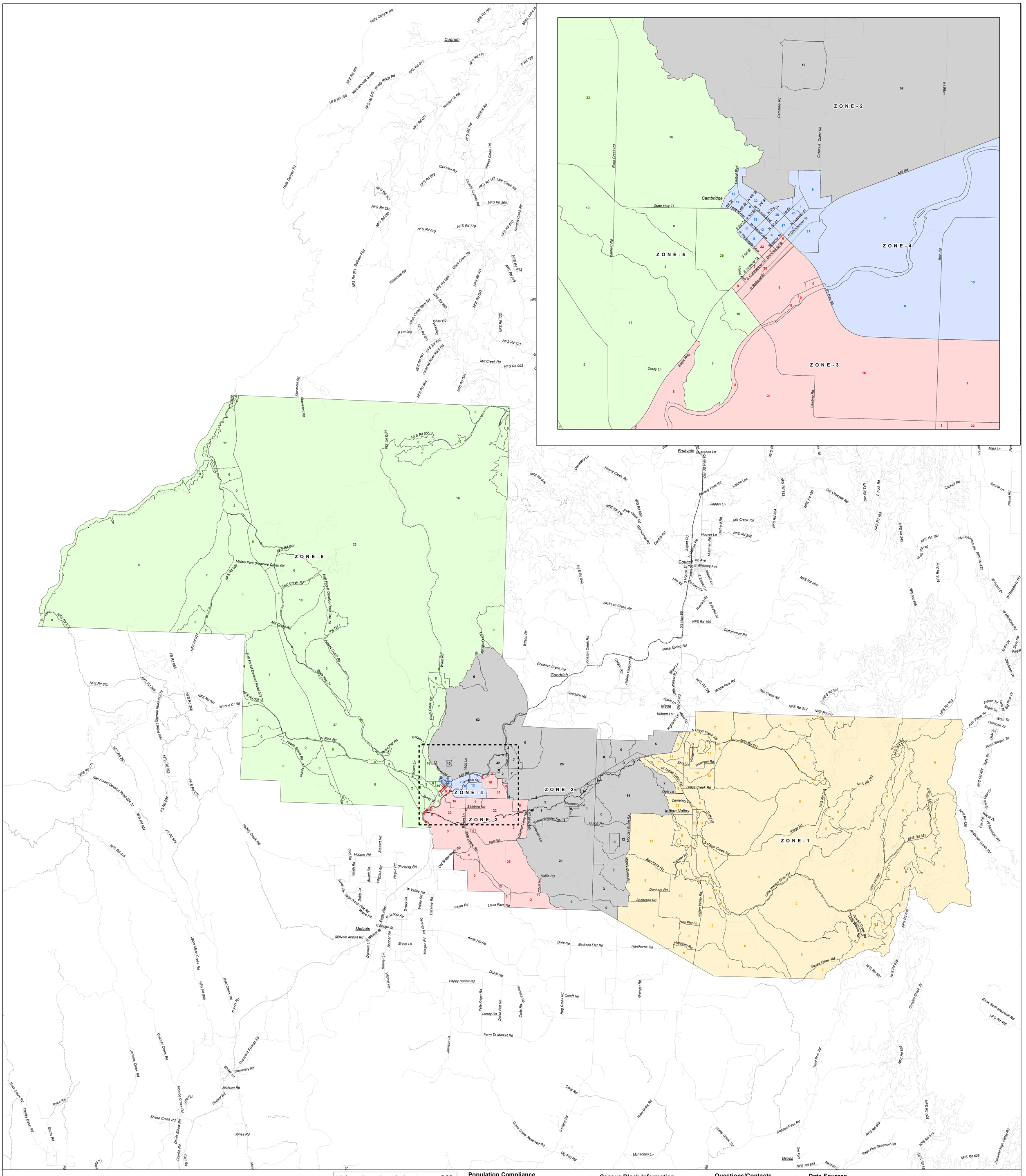

Cambridge School District

2020 Trustee Zone Status Map

N
W E
S

1:95,000

September 2021

Legend

- 19 Census Block/Population Count
- 37 Split Census Block
- Primary Road
- Secondary Road
- Local Road
- Jeep Trail
- Other Roads

Trustee Zones

- ZONE-1
- ZONE-2
- ZONE-3
- ZONE-4
- ZONE-5
- Inset Boundary

Highest Zone Population		260
Trustee Zone	Trustee Zone Population	% Difference
1	254	2.3%
2	260	0.0%
3	260	0.0%
4	242	6.9%
5	252	3.1%
Total	**1,268**	
Target Zone Population		**254**

Population Compliance

The chart to the left depicts the 2020 Census populations of your existing Trustee Zones. If the "% Difference" value is over 10%, then the Trustee Zones are out of compliance for "equalized population."

Moving populations from highly populated zones to lesser populated zones will decrease the variance.

You can use the "Percent Difference Calculator" provided via email from QCI to recalculate your variance as populations are moved from one zone to another.

* Calculations are based upon requirements established byt the Idaho State Board of Education

Census Block Information

If you see a bold outline around a census block, then that census block has population in it and is being split by a current trustee zone boundary. The trustee zone boundaries should be modified to include ALL of the census block.

The census block populations are color coded to identify which trustee zone they have been assigned to.

Questions/Contacts

This map was prepared by Quadrant Consulting Inc.(QCI). If you have questions please contact:

Quadrant Consulting
Nick Kraus
Nick@quadrant.cc
(208)342-0091

Data Sources

Data Description	Source	Web Link
Population-Tabular	US Census Bureau	https://www2.census.gov/programs-surveys/decennial/2020/data/01-Redistricting_File--PL_94-171/Idaho/
Population- Census Blocks	US Census Bureau	https://www.census.gov/geographies/mapping-files/time-series/geo/tiger-geodatabase-file.html
School District Boundaries	Idaho State Tax Commission	https://www.census.gov/geographies/mapping-files/time-series/geo/tiger-geodatabase-file.html
Idaho Road Network	US Census Bureau	https://www.census.gov/geographies/mapping-files/time-series/geo/tiger-geodatabase-file.html
Idaho Water	US Census Bureau	https://www.census.gov/geographies/mapping-files/time-series/geo/tiger-geodatabase-file.html
Railroads	Idaho State Tax Commission	http://tax.idaho.gov/i-1074.cfm

Archived Data Final Projection Format	Trustee zones will be digitally archived as ArcGIS format shapefiles. They will be projected to a common coordinate system: IDTM83
Coordinate System: IDTM83	
Projection: Transverse_Mercator	
False_Easting: 2500000.000000	
False_Northing: 1200000.000000	
Central_Meridian: -114.000000	
Scale_Factor: 0.999600	
Latitude_Of_Origin: 42.000000	
Linear Unit: Meter (1.000000)	
Geographic Coordinate System: GCS_North_American_1983	
Angular Unit: Degree (0.0174532925199433299)	
Prime Meridian: Greenwich (0.000000000000000000)	
Datum: D_North_American_1983	
Spheroid: GRS_1980	
Semimajor Axis: 6378137.000000000000000000	
Semiminor Axis: 6356752.314140356100000000	
Inverse Flattening: 298.257222101000020000	

Quadrant Consulting Inc.

October 19, 2021

Cambridge School District 432
Trustee Zone 1 Boundary

Beginning at the Northeast Corner of the Cambridge School District boundary; thence along the east side of said boundary following the Adams County Line in a southerly direction approximately ten miles; thence

Continuing along said boundary and county line in a westerly direction approximately 21.1 miles to the West boundary line of the Northwest ¼ of the Northeast ¼ of Section 7, Township 13 North, Range 1 West, Boise Meridian; thence departing from the boundary of said Cambridge School District and continuing North along the Monday Gulch Road.

North approximately 0.6 miles along said Monday Gulch Road; thence continuing along said Monday Gulch Road

Generally East along said Monday Gulch Road approximately 0.5 miles; thence continuing along said Monday Gulch Road

North approximately 4.8 miles along said Monday Gulch Road; then continuing along said Monday Gulch Road

East approximately 2.4 miles along said Monday Gulch Road; thence departing from Monday Gulch Road

Generally Northwest along Little Weiser River 1.2 miles to a point where the Little Weiser River intersects Ogle Lane; thence departing from Little Weiser River

East approximately 0.3 miles along said Ogle Lane; thence departing from Ogle Lane

Generally Northwest approximately 2.0 miles on an unnamed canal; thence departing said unnamed canal

Generally Northwest approximately 0.9 miles along Little Weiser River; thence departing Little Weiser River

East approximately 0.2 miles along Grays Creek; thence departing Grays Creek

Generally Northeast approximately 1.5 miles on Highway 95 to a point near the Northeast corner of Section 33, Township 15 North, Range 1 West, Boise Meridian; thence departing from Highway 95

Generally Northeast approximately 1.0 miles from said point near the Northeast corner of Section 33, Township 15 North, Range 1 West, Boise Meridian to Mesa Road on the East boundary line of the Northwest ¼ of the Northwest ¼ of Section 27, Township 15 North, Range 1 West, Boise Meridian; thence departing said line

Generally East approximately 0.3 miles along Mesa Road to North boundary of said Cambridge School District; thence departing Mesa Road

East approximately 0.6 miles along said North boundary of said Cambridge School District; thence

North approximately 1.0 miles along said North boundary of said Cambridge School District; thence

Easterly along the northern boundary of said Cambridge School District to the **Point of Beginning**.

October 19, 2021

Cambridge School District 432
Trustee Zone 2 Boundary

Beginning at a point on Mesa Road where said Mesa Road intersects the northern boundary of the Cambridge School District; thence

Generally West approximately 0.3 miles along Mesa Road; thence departing Mesa Road

Generally Southwest approximately 1.0 miles from Mesa Road on the East boundary line of the Northwest ¼ of the Northwest ¼ of Section 27, Township 15 North, Range 1 West, Boise Meridian to a point near the Northeast corner Section 33, Township 15 North, Range 1 West, Boise Meridian said point being on Highway 95; thence departing said line and along said Highway 95

Generally Southwest approximately 1.5 miles on Highway 95 to Grays Creek; thence departing from Highway 95

West approximately 0.2 miles along Grays Creek; thence departing Grays Creek

Generally Southeast approximately 0.9 miles along Little Weiser River; thence departing Little Weiser River

Generally Southeast approximately 2.0 miles on an unnamed canal to Ogle Lane; thence departing said unnamed canal

West approximately 0.3 miles along said Ogle Lane; thence departing from Ogle Lane

Generally Southeast along Little Weiser River 1.2 miles to a point where the Little Weiser River intersects Monday Gulch Road; thence departing from Little Weiser River

West approximately 2.4 miles along said Monday Gulch Road; thence departing from Monday Gulch Road

South approximately 4.8 miles along said Monday Gulch Road; then continuing along said Monday Gulch Road

Generally West along said Monday Gulch Road approximately 0.5 miles; thence continuing along said Monday Gulch Road

South approximately 0.6 miles along said Monday Gulch Road to the Southern boundary of the Cambridge School District; thence leaving said county line and along said southern boundary of the Cambridge School District

West to Hog Creek Road; thence leaving said southern boundary and along Hog Creek Road

Northwest approximately 1.8 miles to the intersection of Hog Creek Road and Hall (Turnbull) Road; thence departing from Hog Creek Road and along Hall (Turnbull) Road

North approximately 0.7 miles to the intersection of Hall (Turnbull) Road and Volie Road; thence continuing along Hall Road

Northwest approximately 2.4 miles to the intersection of Hall Road and Gladhart Lane; thence departing from Hall Road and along Gladhart Lane

Generally North approximately 2.5 miles to the intersection of Gladhart Lane and US Highway 95; thence departing from Gladhart Lane and along US Highway 95

West approximately 1.0 miles to the intersection of US Highway 95 and Schlehuber Road; thence departing from said US Highway 95 and along Schlehuber Road

North approximately 0.7 miles on Schlehuber Road; thence continuing

West on Schlehuber Road approximately 0.3 miles; thence continuing

North on Schlehuber Road to intersection of Cove Road approximately 0.2 miles; thence depart Schlehuber Road

West approximately 0.2 miles on Cove Road; thence departing Cove Road and continuing

Northwest on Mill Road approximately 0.3 miles to the intersection of Goodrich Road; thence departing Mill Road

West an unknown distance to the east bank of the Weiser River; thence, along east bank of the Weiser River

Southwesterly an unknown distance to the Goodrich Road Crossing of the Weiser River; thence crossing over the Weiser River to Mill Road; thence, along said Mill Road

Westerly approximately 1.6 miles to the intersection of Mill Road and the apparent city limits of Cambridge; thence departing from Mill Road and following said apparent city limits

North an unknown distance; thence

West an unknown distance to a point on the extension of North Superior Street; thence

North an unknown distance to Cutler Lane; thence along Cutler Lane (Cemetery Road)

West approximately 0.2 miles; thence departing from Cutler Lane (Cemetery Road)

South to Rush Creek; thence

South along Rush Creek; thence departing from Rush Creek

Generally west and north approximately 0.6 miles returning to Rush Creek; thence leaving said

apparent Cambridge City limits and along Rush Creek

Generally north approximately 5.0 miles to the point where Rush Creek crosses Rush Creek Road; thence departing from Rush Creek and along Rush Creek Road

East and north approximately 0.3 miles to the point where Rush Creek Road intersects with Cow Creek Road; thence departing from said Rush Creek Road and along Cow Creek Road

North approximately 3.6 miles along Cow Creek Road to the point where Cow Creek crosses Cow Creek Road; thence departing from said Cow Creek Road and along said Cow Creek

Southeast approximately 1.3 miles to a point where Cow Creek crosses Cow Creek Road; thence departing from said Cow Creek and along said Cow Creek Road

Easterly to the Northern boundary of said Cambridge School District; thence

Southeast then east along said Northern Boundary to the **Point of Beginning**.

October 19, 2021

Cambridge School District 432
Trustee Zone 3 Boundary

Beginning at a point where Hog Creek Road intersects the southern boundary of the Cambridge School District; thence along said southern boundary

North and west to the point where said southern boundary intersects with US Highway 95; thence leaving said southern boundary and along US Highway 95

North approximately 1.8 miles to Pine Creek; thence along Pine Creek

South to its confluence with Weiser River; thence depart Pine Creek

Northeast on Weiser River approximately 0.9 miles where Weiser River intersects with Salubria Road

Northwest to the point where Salubria Road intersects with South Superior Street (US Highway 95); thence departing from Salubria Road and along South Superior Street (US Highway 95)

Northeast to West Washington Avenue; thence departing from said South Superior Street (US Highway 95) and along said West Washington Avenue

Northwest to North 1st Street; thence departing from said West Washington Avenue and along said North 1st Street

Northeast to West Hopper Avenue; thence along said West Hopper Avenue

Southeast to South Superior Street (US Highway 95); thence along said South Superior Street (US Highway 95)

Northwest to West Central Boulevard (US Highway 95); thence departing from said Superior Street and along said Central Boulevard (US Highway 95)

South and East approximately 2.1 miles to the intersection of US Highway 95 and Fort Road; thence departing from said US Highway 95 and along said Fort Road

North approximately 0.5 miles on Fort Road to the intersection of Mill Road; thence departing from said Fort Road and along Mill Road

West and North 0.9 miles on Mill Road to the intersection of Goodrich Road; thence departing from said Mill Road and along Goodrich Road

East approximately 0.1 miles to the east bank of the Weiser River; thence along said east bank

Northeast approximately 0.3 miles to Goodrich Road; thence along said Goodrich Road to Mill Road; thence

South and east along said Mill Road to Cove Road; thence along said Cove Road to Schlehuber Road; thence departing from Cove Road and along Schlehuber Road

South approximately 0.2 miles along Schlehuber Road; thence continuing

East on Schlehuber Road 0.3 miles; thence continuing

South on Schlehuber Road 0.7 miles to intersection of Highway 95; thence departing Schlehuber Road

East approximately 1 mile on Highway 95 to the intersection of Gladhart Lane; thence departing Highway 95

South and west approximately 2.5 miles to the point where Gladhart Lane intersect with Hall Road; thence departing from said Gladhart Lane and along said Hall Road;

Southeast approximately 2.3 miles to the point where Hall Road ends at Turnbull Road thence departing from said Hall Road and along said Turnbull Road

South approximately 0.7 miles to the point where Turnbull Road ends at Hog Creek Road; thence departing from said Turnbull Road and along said Hog Creek Road

South and east approximately 1.8 miles to the point where Hog Creek Road intersect with the southern boundary of the Cambridge School District. Said point being the **Point of Beginning**.

October 19, 2021

Cambridge School District 432
Trustee Zone 4 Boundary

Beginning at a point where US Highway 95 intersects with Fort Road; thence along US Highway 95

West and north approximately 2.4 miles to South Superior Street (US Highway 95); thence

Southwest along said South Superior Street (US Highway 95) to West Hopper Avenue; thence,

Northwest along said West Hopper Avenue to North 1st Street; thence

Southwest along said North 1st Street to West Washington Avenue; thence,

Northwest along said West Washington Avenue to North 3rd Street; thence,

Northeast along said North 3rd Street to West Hopper Avenue (Highway 71); thence,

Northwest along said West Hopper Avenue (Highway 71) to a point on said West Hopper Avenue which is approximately 220 feet west of 5th Street said point also being on the apparent city limits of Cambridge; thence following the apparent city limits

Northeast to Central Boulevard; thence along said Central Boulevard

North approximately 0.1 miles; thence departing from Central Boulevard

East to Rush Creek; thence departing from Rush Creek and continuing along said apparent city limits

Generally south and southeast to Rush Creek; thence, along Rush Creek

Generally north along said Rush Creek; thence departing from Rush Creek

North an unknown distance to Cutler Lane (Cemetery Road); thence

East approximately 0.2 miles along said Cutler Lane (Cemetery Road); thence,

South an unknown distance to a point on the extension of North Superior Street; thence,

East an unknown distance; thence,

South an unknown distance to Mill Road; thence departing from the said apparent city limits of Cambridge

Easterly approximately 1.6 miles to the crossing of the Weiser River; thence crossing the Weiser River

South and east approximately 0.8 miles continuing along said Mill Road to Fort Road; thence,

South approximately 0.5 miles along said Fort Road to a point at the intersection of Fort Road and US Highway 95, said point being the **Point of Beginning**.

October 19, 2021

Cambridge School District 432
Trustee Zone 5 Boundary

Beginning at a point on the northern boundary of the Cambridge School District, said point being the center ¼ corner of Section 6, Township 17 North, Range 2 West, Boise Meridian; thence along said Cambridge School District boundary

South approximately 12 miles to Cow Creek Road; thence departing from said Cambridge School District boundary

West approximately 0.1 miles to Cow Creek; thence departing from said Cow Creek Road and along Cow Creek

Northwest approximately 1.3 miles to Cow Creek Road; thence departing from Cow Creek and along Cow Creek Road

South approximately 3.6 miles to the intersection of Cow Creek Road and Rush Creek Road; thence departing from said Cow Creek Road and along said Rush Creek Road

West approximately 0.3 miles to the point where Rush Creek Road intersects with Rush Creek; thence departing from Rush Creek Road and along Rush Creek

Generally south approximately 5.0 miles to the apparent city limits of Cambridge; thence following said city limits

West to Central Boulevard; thence along said Central Boulevard

South approximately 0.1 miles; thence departing from Central Boulevard

Southwest to a point on West Hopper Avenue (State Highway 71) which is approximately 220 feet west of 5th Street; thence leaving said city limits and along West Hopper Avenue (State Highway 71)

Southeast to the intersection of West Hopper Avenue (State Highway 71) and South 3rd Street; thence departing from said West Hopper Avenue (State Highway 71) and along said South 3rd Street

Southwest to West Washington Avenue; thence departing from said South 3rd Street and along West Washington Avenue

Southeast to South Superior Street (US Highway 95); thence departing from said West Washington Avenue and along said South Superior Street (US Highway 95)

Southwest to the intersection of South Superior Street and Salubria Road; thence departing from said South Superior Street (US Highway 95) and along said Salubria Road

Southeast to the intersection of said Salubria Road and Weiser River; thence departing from said Salubria Road and along said Weiser River

Southwest approximately 0.9 miles to the confluence of the Weiser River and Pine Creek; thence departing from said Weiser River

Generally North approximately 0.4 miles along said Pine Creek to US Highway 95; thence departing Pine Creek along said US Highway 95

Southwest approximately 1.8 miles to a point on the southern boundary of said Cambridge School District; thence along said Cambridge School District boundary

West, north and east to the **Point of Beginning**.

Idaho School District Trustee Zone Equalization 2021

Submittal Review

Status Recommendation:
- ☒ APPROVAL
- ☐ NON-APPROVAL
- ☐ EXCEPTION REQUEST

School District: **Cascade School District #422**
Prepared by: David Rudeen

Submittal Review:
Yes – No

- ☒ ☐ Legal Description for each trustee zone
- ☒ ☐ Scalable Map showing each trustee zone
- ☒ ☐ Population summary for each trustee zone - meet 10% variance
- ☒ ☐ Shape files/xml files
- ☒ ☐ Acceptable zone shapes
- ☒ ☐ Legal descriptions meet professional standards
- ☒ ☐ No significant census block splits without acceptable explanation
- ☒ ☐ Utilize 2021 Census data
- ☒ ☐ State Board of Education District Boundary
- ☐ Other (See comments below)

Percentage variance from highest zone population summary:

Highest Zone Population		**526**
Zone	Population	%Difference
1	518	1.52%
2	526	0.00%
3	517	1.71%
4	515	2.09%
5	524	0.38%
	2600	

Comments:

Cascade School District

2020 Trustee Zone Status Map

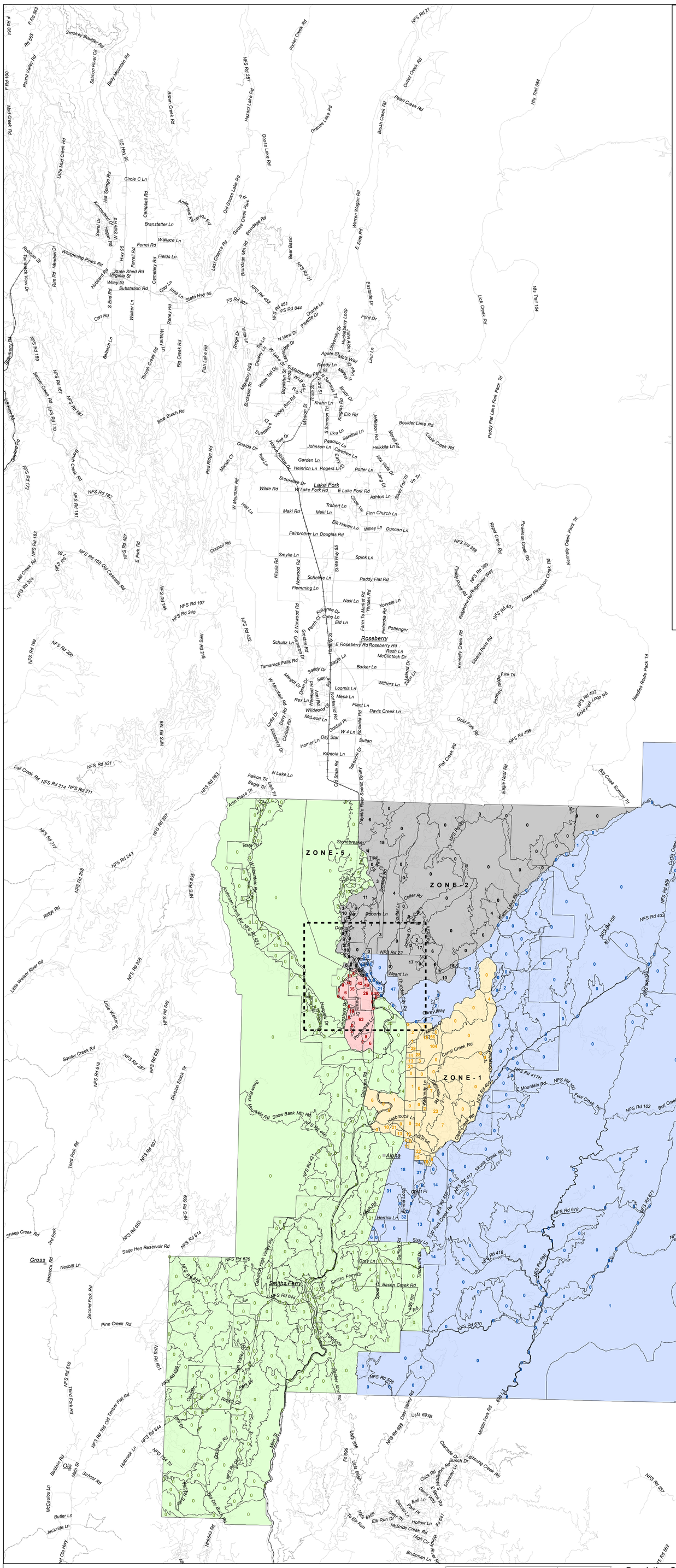
ZONE - 1
ZONE - 2
ZONE - 3
ZONE - 4
ZONE - 5
Cascade
Donnelly
Lake Fork
Roseberry
Smiths Ferry
Alpha
Ola
Gross
Knox
Landmark
Warm Lake
Cascade Reservoir
Payette River Scenic Byway
Big Creek Summit Trl
Needles Route Pack Trl
Natl Forest Develop Road 447 Trl
Kennally Creek Pack Trl
Paddy Flat Lake Fork Pack Trl
Lake Fork Rd
Warm Lake Rd
Lake Way
Warm Lake Rd NFS Rd 22
Weant Ln
Depot Way
Thunder City Rd
Cutoff Ln
Gold Dust Rd
Pine Valley Dr
Main St
Mill St
E St
W Mill St
N Sawyer St
S Front St
S Main St
State Hwy 55
Cabarton Rd
Village Dr
Lloyd Ct
Warm Lake Rd
Patterson Ave
Lakeview Ave
Jeffery Ave
Caddy Ln
Birdie Dr
Irish Dr
Fairview Dr
Quilters Ln
Pine Dr
Ridge Dr
Meadow View Dr
Shawn Pine Way
Panorama Dr
Estates Dr
Westview Rd
Lone Pine Dr
Allen Rd
Vanity Ct
Victorian Way
Rebecca Ln
Sissy Ln
Duffys Ln
Howard Rd
Brenda Way
Hargrove Dr
Susan Rd
Glen Way
Vicki Rd
Ogburn Ln
Bernette Way
Bills Ln
W Mountain Rd
Stowers Ave
Bingham Rd
Landale Ln
Lamphere Rd
Lakeshore Dr
Hillside Rd
Collier View Rd
Rainbow Dr
Shore Dr
Valley Dr
Stem Dr
Mountain View Dr
Westwood Dr
Crown Pt Pkwy
Vista Point Blvd
Tall Wood Rd
Payette River Scenic Byway
Warm Lake Rd
NFS Rd 22
Coulter Ln
Coulter Ln
San Ignacio Way
Joshua Dr
Salem Way
Lake Fork Rd
E Lake Fork Rd
W Lake Fork Rd
Wilde Rd
Ashton Ln
Finn Church Ln
Trabert Ln
Maki Rd
Circle Vw
Willey Ln
Duncan Ln
Elk Haven Ln
Fairbrother Ln
Douglas Rd
Council Rd
Smylie Ln
Spink Ln
Scheline Ln
Paddy Flat Rd
Flemming Ln
Nisula Rd
Norwood Rd
State Hwy 55
Nasi Ln
Korvela Ln
Finlandia Rd
Kokanee Dr
Coho Ln
Eld Ln
Perch Ct
Pottenger
Roseberry Rd
E Roseberry Rd
Schultz Ln
Carmen Rd
Hawley St
Rash Ln
McClintock Dr
Eagle Ln
Barker Ln
Withers Ln
Loomis Ln
Mesa Ln
Plant Ln
Davis Creek Ln
Tamarack Falls Rd
Sandy Dr
Margot Dr
Daisy Dr
Siscia Dr
Rex Ln
Wildwood Dr
McLeod Ln
Golden Pl
W 4 Ln
Sultan
Day Star
Homer Ln
Kantola Ln
Old State Rd
Talteuch Dr
Rosella Rd
Gold Fork Rd
Flat Creek Rd
Eagle Nest Rd
Foolhen Ridge Fire Trl
Stowers Point Rd
Kennally Creek Rd
Roseberry Creek Rd
Powerline Creek Rd
Lower Powerline Creek Rd
Ridgeview Ridgeview Way
Paddy Pond Rd
Lick Creek Rd
Boulder Lake Rd
Louis Creek Rd
Paddy Flat Lake Fork Pack Trl
Goose Lake Rd
Granite Lake Rd
Brush Creek Rd
Pearl Creek Rd
Outlet Creek Rd
Fisher Creek Rd
Hazard Lake Rd
Warren Wagon Rd
E State Rd
Eastside Dr
Ford Dr
Laur Ln
Huckleberry Loop
Mimi's Way
Agate St
Reedy Ln
Park St
Mineral St
Brady Dr
Knights Rd
Elo Rd
Krahn Ln
Valley Rim Rd
Boydstun Ln
Buckskin Trl
Migratory Rdg
Coulee Ln
White Tail Dr
Ridge Dr
Vista Ln
Fox Ln
Fish Lake Rd
Big Creek Rd
Thrush Creek Rd
Whitney Ln
Randy Rd
Barbach Ln
Carr Rd
Walker Ln
Sharlie Ln
Payette Dr
Bear Basin
Brundage Mtn Rd
Brundage Rd
Old Goose Lake Rd
Goose Creek Park Rd
Last Chance Rd
Fields Ln
Cemetery Rd
Ferrel Rd
Wallace Ln
Branstetter Ln
Circle C Ln
Campbell Rd
Anderson Ranch Rd
Hot Springs Rd
Kimsey Ln
Scott Dr
Hogan Rd
W Side Rd
Hubbard Rd
Virginia St
State Shed Rd
Wiley St
Substation Rd
Clay Ln
Irma Ln
S End Rd
Rum Rd
Meadow Dr
Whispering Pines Rd
Rubicon St
Tamarack View Dr
Sunbeam Rd
Blaine Creek Rd
Blue Bluch Rd
Boise Creek Rd
Deadwood Rd
Oneida Dr
Trail Ln
Hogan Hollow Dr
Red Ridge Rd
Merlan Ct
W Mountain Rd
Hall Ln
Brookside Dr
Wilde Rd
Maki Rd
Maki Ln
Garden Ln
Heinrich Ln
Rogers Ln
Potter Ln
Alta Vista Dr
Laing Ct
Silver Fork Trl
Ye Trl
Pearson Ln
Johnson Ln
Carefree Ln
Easy St
Heikkila Ln
Morrell Rd
Jefferson Rd
S Samson Trl
Samson Trl
Sandhill Ln
Ilka Ln
Mission St
Site Dr
Smokey's
Big Creek Rd
Mill Creek Rd
NFS Rd 183
NFS Rd 185 Old Cascade Rd
NFS Rd 182
NFS Rd 181
NFS Rd 172
NFS Rd 170
NFS Rd 167
NFS Rd 169
NFS Rd 197
NFS Rd 240
NFS Rd 199
NFS Rd 200
NFS Rd 218
NFS Rd 524
NFS Rd 245
NFS Rd 186
NFS Rd 521
Fall Creek Rd
NFS Rd 214
NFS Rd 211
NFS Rd 593
NFS Rd 207
NFS Rd 217
NFS Rd 208
NFS Rd 243
NFS Rd 635
Ridge Rd
Little Weiser River Rd
NFS Rd 206
Little Weiser Rd
NFS Rd 646
Squaw Creek Rd
NFS Rd 618
NFS Rd 287
NFS Rd 625
Division Stock Trl
Third Fork Rd
NFS Rd 607
NFS Rd 669
NFS Rd 633
Sage Hen Reservoir Rd
NFS Rd 614
Sheep Creek Rd
3rd Fork
Hancock Rd
Nesbitt Ln
Second Fork Rd
Pine Creek Rd
NFS Rd 618
Third Fork Rd
NFS Rd 760 Old Timber Flat Rd
Babbel Rd
Ola
Main St
School Rd
McCaulou Ln
Butler Ln
Jackknife Ln
Old Ola Hwy
Hancock Ln
NFS Rd 644
NFD 744 Trl
NFS Rd 661
NFS Rd 698
Main Valley Rd
Oak Dr
Cedar Dr
Ranch Cir
Pine Rd
Old Back Rd
Gold Dry Bank Rd
Mill St
Bacon John Rd
Bacon Creek Rd
Smiths Ferry Dr
Gary Ln
Galleria High Valley Rd
Galleria Rd
Timberline Dr
Sixth Ln
Herrick Ln
Alpha Rd
Grant Pl
Jimmie Loop
Alpha Ln
Hillcrest Ln
Hillcrest Rd
Alpha Rd
Hasbrouck Ln
Hasbrouck Rd
Cabarton Rd
Snow Bank Mtn Rd
NFS Rd 446
Jamieson Creek Rd
NFS Rd 435
Stonebreaker
Vista Trl
W Mountain Rd
Jamieson Creek Rd
Stonebreaker
Trl
Stibnite Rd
Colter Rd
Roberts Ln
Coulter Ln
Joshua Dr
Dominic Dr
Warm Lake Rd
NFS Rd 22
Weant Ln
Depot Way
Thunder City Rd
Lloyd Ct
Cabarton Rd
Caddy Ln
Birdie Dr
Irish Dr
Fairview Dr
Quilters Ln
Pine Dr
Ridge Dr
Meadow View Dr
Shawn Pine Way
Panorama Dr
Estates Dr
Westview Rd
Lone Pine Dr
Allen Rd
Vanity Ct
Victorian Way
Rebecca Ln
Sissy Ln
Duffys Ln
Howard Rd
Brenda Way
Hargrove Dr
Susan Rd
Glen Way
Vicki Rd
Ogburn Ln
Bernette Way
Bills Ln
W Mountain Rd
Stowers Ave
Bingham Rd
Landale Ln
Lamphere Rd
Lakeshore Dr
Hillside Rd
Collier View Rd
Rainbow Dr
Pine Valley Dr
Cutoff Ln
Gold Dust Rd
Main St
Mill St
E St
W Mill St
N Sawyer St
S Front St
S Main St
State Hwy 55
Village Dr
Lake Way
Lakeview Ave
Jeffery Ave
Patterson Ave
Gardena Dr
Deer Run Ave
Cascade
Lake Fork Rd
E Lake Fork Rd
W Lake Fork Rd
Wilde Rd
Ashton Ln
Finn Church Ln
Trabert Ln
Maki Rd
Maki Ln
Circle Vw
Willey Ln
Duncan Ln
Elk Haven Ln
Fairbrother Ln
Douglas Rd
Council Rd
Smylie Ln
Spink Ln
Scheline Ln
Paddy Flat Rd
Flemming Ln
Nisula Rd
Norwood Rd
State Hwy 55
Nasi Ln
Korvela Ln
Finlandia Rd
Kokanee Dr
Coho Ln
Eld Ln
Perch Ct
Pottenger
Roseberry
Roseberry Rd
E Roseberry Rd
Schultz Ln
Carmen Rd
Hawley St
Rash Ln
McClintock Dr
Eagle Ln
Barker Ln
Withers Ln
Loomis Ln
Mesa Ln
Plant Ln
Davis Creek Ln
Tamarack Falls Rd
Sandy Dr
Margot Dr
Daisy Dr
Siscia Dr
Rex Ln
Wildwood Dr
McLeod Ln
Golden Pl
W 4 Ln
Sultan
Day Star
Homer Ln
Kantola Ln
Old State Rd
Talteuch Dr
Rosella Rd
Gold Fork Rd
Flat Creek Rd
Eagle Nest Rd
Foolhen Ridge Fire Trl
Stowers Point Rd
Kennally Creek Rd
Roseberry Creek Rd
Powerline Creek Rd
Lower Powerline Creek Rd
Ridgeview Ridgeview Way
Paddy Pond Rd
Lick Creek Rd
Boulder Lake Rd
Louis Creek Rd
Paddy Flat Lake Fork Pack Trl
Goose Lake Rd
Granite Lake Rd
Brush Creek Rd
Pearl Creek Rd
Outlet Creek Rd
Fisher Creek Rd
Hazard Lake Rd
Warren Wagon Rd
E State Rd
Eastside Dr
Ford Dr
Laur Ln
Huckleberry Loop
Mimi's Way
Agate St
Reedy Ln
Park St
Mineral St
Brady Dr
Knights Rd
Elo Rd
Krahn Ln
Valley Rim Rd
Boydstun Ln
Buckskin Trl
Migratory Rdg
Coulee Ln
White Tail Dr
Ridge Dr
Vista Ln
Fox Ln
Fish Lake Rd
Big Creek Rd
Thrush Creek Rd
Whitney Ln
Randy Rd
Barbach Ln
Carr Rd
Walker Ln
Sharlie Ln
Payette Dr
Bear Basin
Brundage Mtn Rd
Brundage Rd
Old Goose Lake Rd
Goose Creek Park Rd
Last Chance Rd
Fields Ln
Cemetery Rd
Ferrel Rd
Wallace Ln
Branstetter Ln
Circle C Ln
Campbell Rd
Anderson Ranch Rd
Hot Springs Rd
Kimsey Ln
Scott Dr
Hogan Rd
W Side Rd
Hubbard Rd
Virginia St
State Shed Rd
Wiley St
Substation Rd
Clay Ln
Irma Ln
S End Rd
Rum Rd
Meadow Dr
Whispering Pines Rd
Rubicon St
Tamarack View Dr
Sunbeam Rd
Blaine Creek Rd
Blue Bluch Rd
Boise Creek Rd
Deadwood Rd
Oneida Dr
Trail Ln
Hogan Hollow Dr
Red Ridge Rd
Merlan Ct
W Mountain Rd
Hall Ln
Brookside Dr

November 29, 2021

CASCADE SCHOOL DISTRICT #422
TRUSTEE ZONE NO. 1

BEGINNING at the intersection of State Highway 55 and Cabarton Road, thence
West on said Cabarton Road approximately 1.8 miles to the centerline of the North Fork of the Payette River, thence
North following said centerline of the North Fork Payette River approximately 0.74 miles to the confluence of an unnamed drainage, thence
Westerly following unnamed drainage to Cabarton Road, thence
Northwest along Cabarton Road to a Railroad Line, thence
Northeasterly along Railroad Line approximately 0.75 miles to another unnamed drainage, thence
Southeasterly along unnamed drainage the North Fork of the Payette River, thence
Easterly along the North Fork Payette River to the confluence with Big Creek, thence
East on said Big Creek approximately 0.3 miles to Alpha Ditch, thence
East on said Alpha Ditch approximately 0.5 miles to Main Street (State of the Highway 55), thence
North on said Main Street (State Highway 55) approximately 3.6 miles to Gold Dust Road, thence
East then Southeasterly along said Gold Dust Road approximately 1.5 miles to Big Creek, thence
Northeasterly on Big Creek to the west end of Warner Pond, thence
East along the North shore of said Warner Pond approximately 0.4 miles to the confluence of Big Creek and Warner Pond, thence
North on said Big Creek approximately 4.5 miles to National Forest Developed Road 433, thence
Southerly along said National Forest Developed Road 433 approximately 0.3 miles to Horsethief Road, thence
Southeast on said Horsethief Road approximately 6.7 miles to Clear Creek Road, thence
Southwest on said Clear Creek Road approximately 7.1 miles to the northeast corner of Lot 1, Block 1 of Grassy Meadows Subdivision, thence
West to Sun Valley Place, thence
North on said Sun Valley Place approximately 0.2 miles to Newell Drive, thence North on said Newell Drive approximately 0.1 miles to an unnamed Road, thence
Northwest on said unnamed Road approximately 0.3 miles to State Highway 55, thence
North on said State Highway 55 approximately 0.2 miles to Cabarton Road and the **POINT OF BEGINNING**.

CASCADE SCHOOL DISTRCIT #422
TRUSTEE ZONE NO. 2

BEGINNING at the intersection of the Northern boundary of Cascade School District and State Highway 55, thence

East on said District boundary to National Forest Developed Road 22 (Warm Lake Road), thence

Southwesterly approximately 1.0 mile on National Forest Developed Road 22 (Warm Lake Road) to Big Creek, thence

Southwesterly on said Big Creek to Gold Fork Meadow Road, thence

Southwesterly along said Gold Fork Meadow Road to Warm Lake Road, thence

Southwesterly on Warm Lake Road to Little Pearsol Creek, thence

South on said Little Pearsol Creek approximately 1.7 miles to Pearsol Creek, thence Southwest on said Pearsol Creek approximately 2.6 miles to Thunder City Road, thence

North on said Thunder City Road approximately 1.0 miles to Weant Lane, thence

West on said Weant Lane approximately 0.5 miles to Thunder City Road, thence

North on said Thunder City Road approximately 1.0 miles to National Forest Developed Road 22 (Warm Lake Road), thence

West on said National Forest Developed Road 22 (Warm Lake Road) approximately 1.1 miles to State Highway 55, thence

Southerly on said State Highway 55 (Main Street) to Kerby Street, thence

Southwest on Kerby Street to Idaho Street, thence

Northwest on Idaho Street to Payette Street, thence

Southwest on Payette Street to School Street, thence

Northwest on said School Street to Lake Cascade Parkway, thence

Southwest on Lake Cascade Parkway to the East shoreline of Cascade Reservoir, thence

Northerly along said East shoreline to the north-south centerline of Section 26, Township 14 North, Range 3 East, Boise Meridian, thence

North along said north-south centerline of said Section 26 to Vista Point Loop, thence

Northerly along Vista Point Loop to 4 Seasons Drive, thence

Easterly on 4 Seasons Drive to Crown Point Parkway, thence

Northeasterly on Crown Point Parkway to State Highway 55, thence

North on said State Highway 55 to the North boundary of Cascade School District Boundary and the **POINT OF BEGINNING**.

CASCADE SCHOOL DISTRCIT #422
TRUSTEE ZONE NO. 3

BEGINNING at the intersection of Main Street (State Highway 55) and the North Fork of the Payette River, thence

Westerly along the North Fork of the Payette River to the Township line common to Townships 13 North 4 East and 14 North 4 East, thence

West along said Township line to a Railroad line, thence

South on said Railroad Line to Moores Creek, thence

Westerly meandering on Moores Creek to Cabarton Road, thence

North on Cabarton Road to Mountain Road, thence

Northwest on said Mountain Road approximately 1.2 miles to Lakeshore Drive, thence North on said Lakeshore Drive approximately 1.9 miles to said Township line, thence

West along said Township line approximately 0.3 miles to Lake Cascade East Shore Line, thence

North on said Lake Cascade East Shore Line approximately 0.6 miles to said Lakeshore Drive, thence

Northeast on said Lakeshore Drive approximately 0.6 miles to Caddy Lane, thence East on said Caddy Lane approximately 0.1 miles to Bogie Drive, thence

South on said Bogie Drive approximately 0.06 mile to Birdie Drive, thence

East to the end of Irish Drive, thence

East on said Irish Drive approximately 0.3 miles to Overlook Street, thence

Northeast on said Overlook Street approximately to Van Wyck Avenue, thence

Northwest on said Van Wyck Avenue to Pine Street, thence

West on said Pine Street to Spring Street, thence

East on said Spring Street approximately 175 feet to Patterson Avenue, thence

North on said Patterson approximately 0.1 miles to Patterson Avenue West, thence

Northwest on Patterson Avenue West to Lake Cascade Parkway, thence

Northeast on Lake Cascade Parkway to School Street, thence

Southeast on School Street to Payette Street, thence

Northeast on Payette Street to Idaho Street, thence

Southeast on Idaho Street to Kerby Street, thence

Northeast on Kerby Street to State Highway 55 (Main Street), thence

Southeast on said State Highway 55 (Main Street) approximately 1.1 miles to the North Fork of the Payette River and the **POINT OF BEGINNING**.

CASCADE SCHOOL DISTRCIT #422
TRUSTEE ZONE NO. 4

BEGINNING at the Southwest corner of Section 31, Township 11 North, Range 4 East, Boise Meridian on the South line of the Cascade School District Boundary, thence
North to the Northwest corner of Section 30, Township 11 North, Range 4 East, thence
East to the southwest corner of Section 21, Township 11 North, Range 4 East, thence
North to the northwest corner of said section 21, thence
East to southeast corner of Section 15, Township 11 North, Range 4 East, thence
North to a point on the west line of Section 3, Township 11 North, Range 4 East approximately 700 feet south of the Northwest corner of said Section 3, thence
West to Gray Lane, thence
North on Gray Lane to Timber Rim Drive, thence
Northerly on Timber Rim Drive turning into Fork Creek Road, thence
Easterly on Fork Creek Road to an unnamed Road, thence
Northerly on said unnamed Road to Sixty Lane, thence
Westerly on Sixty Lane to State Highway 55, thence
Northeast on said State Highway 55 approximately 5.0 miles to an unnamed Road, thence
East on said unnamed Road approximately 0.3 miles to Newell Drive, thence
West on said Newell Drive approximately 0.1 miles to Sun Valley Place, thence
South on said Sun Valley Place approximately 0.2 miles to the Northwest corner of Lot 18, Block 1 of Grassy Meadows Subdivision thence
East approximately 0.1 miles to Clear Creek Road, thence
Southeasterly then Northeasterly on said Clear Creek Road approximately 7.1 miles to Horsethief Road, thence
Northeast on said Horsethief Road approximately 6.7 miles to National Forest Developed Road 433, thence
Northwest on said National Forest Developed Road 433 approximately 0.3 miles to Big Creek, thence
South on said Big Creek approximately 4.5 miles to Warner Pond, thence
West on the North shore of Warner Pond approximately 0.4 miles to Big Creek on the West end of Warner Pond, thence
Southwesterly on Big Creek to Gold Dust Road, thence
Northwest and West on Gold Dust Road to Main Street (State Highway 55), thence
Northwest on said Main Street (State Highway 55) approximately 4.0 miles to National Forest

Developed Road 22 (Warm Lake Road), thence
East on said National Forest Developed Road 22 (Warm Lake Road) approximately 1.2 miles to Thunder City Road, thence
South on said Thunder City Road approximately 1.0 miles to Weant Lane, thence
East on said Weant Lane approximately 0.5 miles to Thunder City Road, thence
South on said Thunder City Road approximately 1.0 miles to Pearsol Creek, thence
Northeast on said Pearsol Creek approximately 2.6 miles to Little Pearsol Creek, thence
Northeast on said Little Pearsol Creek to National Forest Developed Road 22 (Warm Lake Road), thence
Northeast on said National Forest Developed Road 22 (Warm Lake Road) to National Forest Developed Road 4971 (Gold Fork Meadow Road), thence
Northeast on National Forest Developed Road 4971 (Gold Fork Meadow Road) to Big Creek, thence
Northeast on Big Creek to National Forest Developed Road 22 (Warm Lake Road), thence
Northeast on National Forest Developed Road 22 (Warm Lake Road) to the North boundary of Cascade School District Boundary, thence
North then East then Southwesterly then West along said District boundary to the **POINT OF BEGINNING**.

CASCADE SCHOOL DISTRCIT #422
TRUSTEE ZONE NO. 5

BEGINNING at the Southwest corner of the Cascade School District Boundary, thence
East along said District boundary to State Highway 55, thence
Northerly along said State Highway 55 to the south line of Section 33, Township 11 North, Range 3 East, thence
East to the Southwest corner of Section 31, Township 11 North, Range 4 East, Boise Meridian, thence
North to the Northwest corner of Section 30, Township 11 North, Range 4 East, thence
East to the southwest corner of Section 21, Township 11 North, Range 4 East, thence
North to the northwest corner of said section 21, thence
East to southeast corner of Section 15, Township 11 North, Range 4 East, thence
North to a point on the west line of Section 3, Township 11 North, Range 4 East approximately 700 feet south of the Northwest corner of said Section 3, thence
West to Gray Lane, thence
North on Gray Lane to Timber Rim Drive, thence
Northerly on Timber Rim Drive turning into Fork Creek Road, thence
Easterly on Fork Creek Road to an unnamed Road, thence
Northerly on said unnamed Road to Sixty Lane, thence
Westerly on Sixty Lane to State Highway 55, thence
Northeast on said State Highway 55 to Cabarton Road, thence
West on said Cabarton Road approximately 1.8 miles to the centerline of the North Fork of the Payette River, thence
North following said centerline of the North Fork Payette River approximately 0.74 mile to the confluence of an unnamed drainage, thence
Westerly following unnamed drainage to Cabarton Road, thence
Northwest along Cabarton Road to a Railroad Line, thence
Northeasterly along Railroad Line approximately 0.75 miles to another unnamed drainage, thence
Southeasterly along unnamed drainage the North Fork of the Payette River, thence
Easterly along the North Fork Payette River to the confluence with Big Creek, thence
East on said Big Creek approximately 0.3 miles to Alpha Ditch, thence
East on said Alpha Ditch approximately 0.5 miles to State Highway 55 (Main Street), thence
North then Northwesterly along said State Highway 55 to the North Fork of the Payette River, thence

Westerly along the North Fork of the Payette River to the Township line common to Townships 13 North 4 East and 14 North 4 East, thence
West along said Township line to a Railroad line, thence
South on said Railroad Line to Moores Creek, thence
Westerly meandering on Moores Creek to Cabarton Road, thence
North on Cabarton Road to Mountain Road, thence
Northwest on said Mountain Road approximately 1.2 miles to Lakeshore Drive, thence North on said Lakeshore Drive approximately 1.9 miles to said Township line, thence
West along said Township line approximately 0.3 miles to Lake Cascade East Shore Line, thence
North on said Lake Cascade East Shore Line approximately 0.6 miles to said Lakeshore Drive, thence
Northeast on said Lakeshore Drive approximately 0.6 miles to Caddy Lane, thence East on said Caddy Lane approximately 0.1 miles to Bogie Drive, thence
South on said Bogie Drive approximately 0.06 mile to Birdie Drive, thence
East to the end of Irish Drive, thence
East on said Irish Drive approximately 0.3 miles to Overlook Street, thence
Northeast on said Overlook Street approximately to Van Wyck Avenue, thence
Northwest on said Van Wyck Avenue to Pine Street, thence
West on said Pine Street to Spring Street, thence
East on said Spring Street approximately 175 feet to Patterson Avenue, thence
North on said Patterson approximately 0.1 miles to Patterson Avenue West, thence
Northwest on Patterson Avenue West to Lake Cascade Parkway, thence
Southwest on Lake Cascade Parkway to the East shoreline of Cascade Reservoir, thence
Northerly along said East shoreline to the north-south centerline of Section 26, Township 14 North, Range 3 East, Boise Meridian, thence
North along said north-south centerline of said Section 26 to Vista Point Loop, thence
Northerly along Vista Point Loop to 4 Seasons Drive, thence
Easterly on 4 Seasons Drive to Crown Point Parkway, thence
Northeasterly on Crown Point Parkway to State Highway 55, thence
North on said State Highway 55 to North boundary of Cascade School District Boundary, thence
West then South along said District boundary to the **POINT OF BEGINNING**.

Idaho School District Trustee Zone Equalization 2021

Submittal Review

Status Recommendation:
- ☒ APPROVAL
- ☐ NON-APPROVAL
- ☐ EXCEPTION REQUEST

School District: **Cassia School District #151**
Prepared by: David Rudeen

Submittal Review:
Yes – No

- ☒ ☐ Legal Description for each trustee zone
- ☒ ☐ Scalable Map showing each trustee zone
- ☒ ☐ Population summary for each trustee zone - meet 10% variance
- ☒ ☐ Shape files/xml files
- ☒ ☐ Acceptable zone shapes
- ☒ ☐ Legal descriptions meet professional standards
- ☒ ☐ No significant census block splits without acceptable explanation
- ☒ ☐ Utilize 2021 Census data
- ☒ ☐ State Board of Education District Boundary
- ☐ Other (See comments below)

Percentage variance from highest zone population summary:

Highest Zone Population		**5030**
Zone	Population	%Difference
1	4619	8.17%
2	5030	0.00%
3	4781	4.95%
4	4883	2.92%
5	4833	3.92%
	24146	

Comments:

Cassia School District

2020 Trustee Zone Status Map



1:20,000

September 2021

Legend

- Census Block/Population Count (19)
- Split Census Block (37)
- Primary Road
- Secondary Road
- Local Road
- Jeep Trail
- Other Roads

Trustee Zones

- ZONE-1
- ZONE-2
- ZONE-3
- ZONE-4
- ZONE-5
- Inset Boundary

Highest Zone Population		5,030
Trustee Zone	Trustee Zone Population	% Difference
1	4619	8.2%
2	5030	0.0%
3	4781	5.0%
4	4883	2.9%
5	4833	3.9%
Total	**24,146**	
Target Zone Population		**4,829**

Population Compliance

The chart to the left depicts the 2020 Census populations of your existing Trustee Zones. If the "% Difference" value is over 10%, then the Trustee Zones are out of compliance for "equalized population."

Moving populations from highly populated zones to lesser populated zones will decrease the variance.

You can use the "Percent Difference Calculator" provided via email from QCI to recalculate your variance as populations are moved from one zone to another.

* Calculations are based upon requirements established byt the Idaho State Board of Education

Census Block Information

If you see a bold outline around a census block, then that census block has population in it and is being split by a current trustee zone boundary. The trustee zone boundaries should be modified to include ALL of the census block.

The census block populations are color coded to identify which trustee zone they have been assigned to.

Questions/Contacts

This map was prepared by Quadrant Consulting Inc.(QCI). If you have questions please contact:

Quadrant Consulting
Nick Kraus
Nick@quadrant.cc
(208)342-0091

Data Sources

Data Description	Source	Web Link
Population-Tabular	US Census Bureau	https://www2.census.gov/programs-surveys/decennial/2020/data/01-Redistricting_File--PL_94-171/Idaho/
Population- Census Blocks	US Census Bureau	https://www.census.gov/geographies/mapping-files/time-series/geo/tiger-geodatabase-file.html
School District Boundaries	Idaho State Tax Commission	https://www.census.gov/geographies/mapping-files/time-series/geo/tiger-geodatabase-file.html
Idaho Road Network	US Census Bureau	https://www.census.gov/geographies/mapping-files/time-series/geo/tiger-geodatabase-file.html
Idaho Water	US Census Bureau	https://www.census.gov/geographies/mapping-files/time-series/geo/tiger-geodatabase-file.html
Railroads	Idaho State Tax Commission	http://tax.idaho.gov/i-1074.cfm

Archived Data Final Projection Format	Trustee zones will be digitally archived as ArcGIS format shapefiles. They will be projected to a common coordinate system: IDTM83
Coordinate System: IDTM83	
Projection: Transverse_Mercator	
False_Easting: 2500000.000000	
False_Northing: 1200000.000000	
Central_Meridian: -114.000000	
Scale_Factor: 0.999600	
Latitude_Of_Origin: 42.000000	
Linear Unit: Meter (1.000000)	
Geographic Coordinate System: GCS_North_American_1983	
Angular Unit: Degree (0.0174532925199433299)	
Prime Meridian: Greenwich (0.000000000000000000)	
Datum: D_North_American_1983	
Spheroid: GRS_1980	
Semimajor Axis: 6378137.000000000000000000	
Semiminor Axis: 6356752.314140356100000000	
Inverse Flattening: 298.257222101000020000	

CASSIA JOINT SCHOOL DISTRICT 151

TRUSTEE ZONE 1

BEGINNING at the intersection of US Highway 30 and the Twin Falls-Cassia County Line and the School District Boundary, thence

Southerly thence westerly thence southerly along the School District Boundary to the Idaho-Nevada Border, thence

Easterly along the School District boundary to Junction Creek and the Idaho-Utah Border, thence

Northerly along extension of Junction Creek to Junction Valley Road, thence

Southeasterly approximately 200 feet along Junction Valley Road to unnamed road, thence

Northeasterly meandering along said unnamed road to City of Rocks National Reserve Boundary Line, thence

Easterly following said Boundary Line to northeast corner of Section 30, Township 16 South, Range 24 East, Boise Meridian, thence

Northerly to Immigrant Canyon, thence

Northwesterly along Immigrant Canyon to Twin Sisters Road, thence

Northeasterly then easterly then northerly along Twin Sisters Road to the City of Rocks Loop Road, thence

Northwesterly approximately 2.5 miles along City of Rocks Loop Road to an unnamed road, thence

Northerly along said unnamed road to Graham Creek, thence

Easterly along Graham Creek to boundary of City of Rocks National Reserve, thence

Westerly then northerly following said boundary to northwest corner of Section 18, Township 15 South, Range 24 East, Boise Meridian and Border of Sawtooth National Forest, thence

Westerly to National Forest Development Road 707, thence

Northerly along National Forest Development Road 707 to National Forest Development Road 562, thence

Northerly along National Forest Development Road 562 to end of road, thence

Easterly then northerly following Albion Mountain Range crestline to National Forest Road 728, thence

Northwesterly then northeasterly along National Forest Development Road 728 to National Forest Development Road 738, thence

Northwesterly along National Forest Development Road 738 to end of road, thence

Northerly following Albion Mountain Range crestline to National Forest Development Road 549, thence

Northerly along National Forest Development Road 549 to National Forest Development Road 894, thence

Northerly approximately 0.6 miles along National Forest Development Road 894 to and unnamed road, thence

Northerly along said unnamed road approximately 2.4 miles to a point, thence

Northeasterly meandering along no apparent geographical boundary to US Highway 77, thence

Northwesterly then Northerly along US Highway 77 to 400 South, thence

Westerly along 400 South to 50 East, thence

Southerly along 50 East to 500 South, thence

Westerly along 500 South to 50 West, thence

Northerly along 50 West to 400 South, thence

Westerly along 400 South to 200 West, thence

Northerly along 200 West to intersection with US Highway 30, thence

Northerly to left bank of the Snake River, thence

Easterly approximately 350 feet along left bank of the Snake River, thence

Northerly to thread of the Snake River and the Cassia-Minidoka County Line and the School District Boundary, thence

Westerly then southerly along School District Boundary to intersection of US Highway 30 and the Twin Falls-Cassia County Line and the POINT OF BEGINNING.

CASSIA JOINT SCHOOL DISTRICT 151

TRUSTEE ZONE 2

BEGINNING at the intersection of State Highway 27 (Overland Avenue) and Cassia-Minidoka County Line, thence

Southerly along State Highway 27 (Overland Avenue) to 27th Street, thence

Westerly along 27th Street to Washington Avenue, thence

Northerly along Washington Avenue to Eastern Idaho Railroad, thence

Northeasterly along Eastern Idaho Railroad to 16th Street, thence

Easterly along 16th Street to Parke Avenue, thence

Northerly along Parke Avenue to 13th Street, thence

Westerly along 13th Street to US Highway 30 (Main Street), thence

Southwesterly along US Highway 30 (Main Street) to Bedke Boulevard, thence

Northwesterly then northeasterly approximately 0.4 miles along Bedke Boulevard to parcel line, thence

Westerly then northerly along parcel line to left bank of the Snake River, thence

Meandering westerly approximately 1.3 miles along left bank of the Snake River to angle point, thence

Northerly to the thread of the Snake River, thence

Northeasterly along the thread of the Snake River to State Highway 27 (Overland Avenue) and Cassia-Minidoka County Line and the POINT OF BEGINNING.

CASSIA JOINT SCHOOL DISTRICT 151

TRUSTEE ZONE 3

BEGINNING at the intersection of State Highway 27 (Overland Avenue) and Cassia-Minidoka County Line, thence

Southerly along State Highway 27 (Overland Avenue) to 27th Street, thence

Easterly on 27th Street to Almo Avenue, thence

Southerly along Almo Avenue to Dennis Drive, thence

Easterly approximately 160 feet along Dennis Drive to the overhead powerlines, thence

Southerly approximately 0.2 miles along said overhead powerlines to an unnamed road, thence

Southerly approximately 780 feet along said unnamed road to a parcel line, thence

Easterly approximately 250 feet along said parcel line to an angle point, thence

Southerly approximately 400 feet along said parcel line to an unnamed road, thence

Easterly along said unnamed road to Hiland Avenue, thence

Northerly along Hiland Avenue to 16th Street, thence

Easterly along 16th Street to State Highway 81, thence

Southeasterly along State Highway 81 to the east section line of Section 35, Township 10 South, Range 23 East, Boise Meridian, thence

Northerly to the thread of the Snake River, thence

Northwesterly along the thread of the Snake River to the intersection of State Highway 27 (Overland Avenue) and Cassia-Minidoka County Line and the POINT OF BEGINNING.

CASSIA JOINT SCHOOL DISTRICT 151

TRUSTEE ZONE 4

BEGINNING at the intersection of 400 South and 450 East, thence

Westerly along 400 South to 50 East, thence

Southerly along 50 East to 500 South, thence

Westerly along 500 South to 50 West, thence

Northerly along 50 West to 400 South, thence

Westerly along 400 South to 200 West, thence

Northerly along 200 West to end of road, thence

Northerly to left bank of the Snake River, thence

Meandering easterly approximately 1.3 miles along left bank of the Snake River to a parcel line, thence

Southerly then easterly along said parcel line to Bedke Boulevard, thence

Southwesterly then southeasterly along Bedke Boulevard to US Highway 30 (Main Street), thence

Northeasterly along US Highway 30 (Main Street) to 13th Street, thence

Easterly along 13th Street to Parke Avenue, thence

Southerly along Parke Avenue to 16th Street, thence

Westerly along 16th Street to Eastern Idaho Railroad, thence

Southwesterly along Eastern Idaho Railroad to Washington Avenue, thence

Southerly along Washington Avenue to 27th Street, thence

Easterly along 27th Street to Almo Avenue, thence

Southerly along Almo Avenue to Dennis Drive, thence

Easterly approximately 160 feet along Dennis Drive to the overhead powerlines, thence

Southerly approximately 0.2 miles along said overhead powerlines to an unnamed road, thence

Southerly approximately 780 feet along said unnamed road to a parcel line, thence

Easterly approximately 250 feet along said parcel line to an angle point, thence

Southerly approximately 400 feet along said parcel line to an unnamed road, thence

Easterly along said unnamed road to Hiland Avenue, thence

Northerly along Hiland Avenue (50 East) to 16th Street, thence

Easterly along 16th Street to State Highway 81, thence

Southeasterly along State Highway 81 to the east section line of Section 35, Township 10 South, Range 23 East, Boise Meridian, thence

Northerly to the thread of the Snake River, Cassia-Minidoka County Line, and the North School District Boundary, thence

Easterly along the thread of the Snake River to approximately 500 feet west of Parees Island, thence

Southwesterly to the left bank of the Snake River, thence

Southwesterly along the left bank of the Snake River to Duck Creek, thence

Southeasterly along Duck Creek to State Highway 81, thence

Westerly along State Highway 81 to 450 East, thence

Southerly along 450 East to 400 South and the POINT OF BEGINNING.

CASSIA JOINT SCHOOL DISTRICT 151

TRUSTEE ZONE 5

BEGINNING at 400 South and 450 East, thence

Northerly along 450 East to State Highway 81, thence

Easterly along State Highway 81 to Duck Creek, thence

Northerly along Duck Creek to left bank of the Snake River, thence

Northeasterly along the left bank of the Snake River to angle point, thence

Northerly to the thread of the Snake River approximately 500 feet west of Parees Island and the North School District Boundary and Cassia-Minidoka County Line, thence

Easterly thence southerly thence westerly along School District Boundary to Junction Creek and the Idaho-Utah Border, thence

Northerly along extension of Junction Creek to Junction Valley Road, thence

Southeasterly approximately 200 feet along Junction Valley Road to an unnamed road, thence

Northeasterly meandering along said unnamed road to City of Rocks National Reserve Boundary Line, thence

Easterly following said Boundary Line to the northeast corner of Section 30, Township 16 South, Range 24 East, Boise Meridian, thence

Northerly to Immigrant Canyon, thence

Westerly along Immigrant Canyon to Twin Sisters Road, thence

Northeasterly then easterly then northerly along Twin Sisters Road to the City of Rocks Loop Road, thence

Northwesterly approximately 2.5 miles along City of Rocks Loop Road to an unnamed road, thence

Northerly along said unnamed road to Graham Creek, thence

Easterly along Graham Creek to boundary of City of Rocks National Reserve, thence

Westerly then northerly following said boundary to the northwest corner of Section 18, Township 15 South, Range 24 East, Boise Meridian and Border of Sawtooth National Forest, thence

Westerly to National Forest Development Road 707, thence

Northerly along National Forest Development Road 707 to National Forest Development Road 562, thence

Northerly along National Forest Development Road 562 to end of road, thence

Easterly then northerly following Albion Mountain Range crestline to National Forest Road 728, thence

Northwesterly then northeasterly along National Forest Development Road 728 to National Forest Development Road 738, thence

Northwesterly along National Forest Development Road 738 to end of road, thence

Northerly following Albion Mountain Range crestline to National Forest Development Road 549, thence

Northerly along National Forest Development Road 549 to National Forest Development Road 894, thence

Northerly approximately 0.6 miles along National Forest Development Road 894 to and unnamed road, thence

Northerly along said unnamed road approximately 2.4 miles to a point, thence

Northeasterly meandering along no apparent geographical boundary to US Highway 77, thence

Northwesterly then northerly along US Highway 77 to 400 South, thence

Westerly along 400 South to 450 East and the POINT OF BEGINNING.

Idaho School District Trustee Zone Equalization 2021

Submittal Review

Status Recommendation:
- ☒ APPROVAL
- ☐ NON-APPROVAL
- ☐ EXCEPTION REQUEST

School District: **Castleford School District #417**
Prepared by: David Rudeen

Submittal Review:
Yes – No

- ☒ ☐ Legal Description for each trustee zone
- ☒ ☐ Scalable Map showing each trustee zone
- ☒ ☐ Population summary for each trustee zone - meet 10% variance
- ☒ ☐ Shape files/xml files
- ☒ ☐ Acceptable zone shapes
- ☒ ☐ Legal descriptions meet professional standards
- ☒ ☐ No significant census block splits without acceptable explanation
- ☒ ☐ Utilize 2021 Census data
- ☒ ☐ State Board of Education District Boundary
- ☐ Other (See comments below)

Percentage variance from highest zone population summary:

Highest Zone Population		**279**
Zone	Population	%Difference
1	254	8.96%
2	279	0.00%
3	259	7.17%
4	255	8.60%
5	266	4.66%
	1313	

Comments:

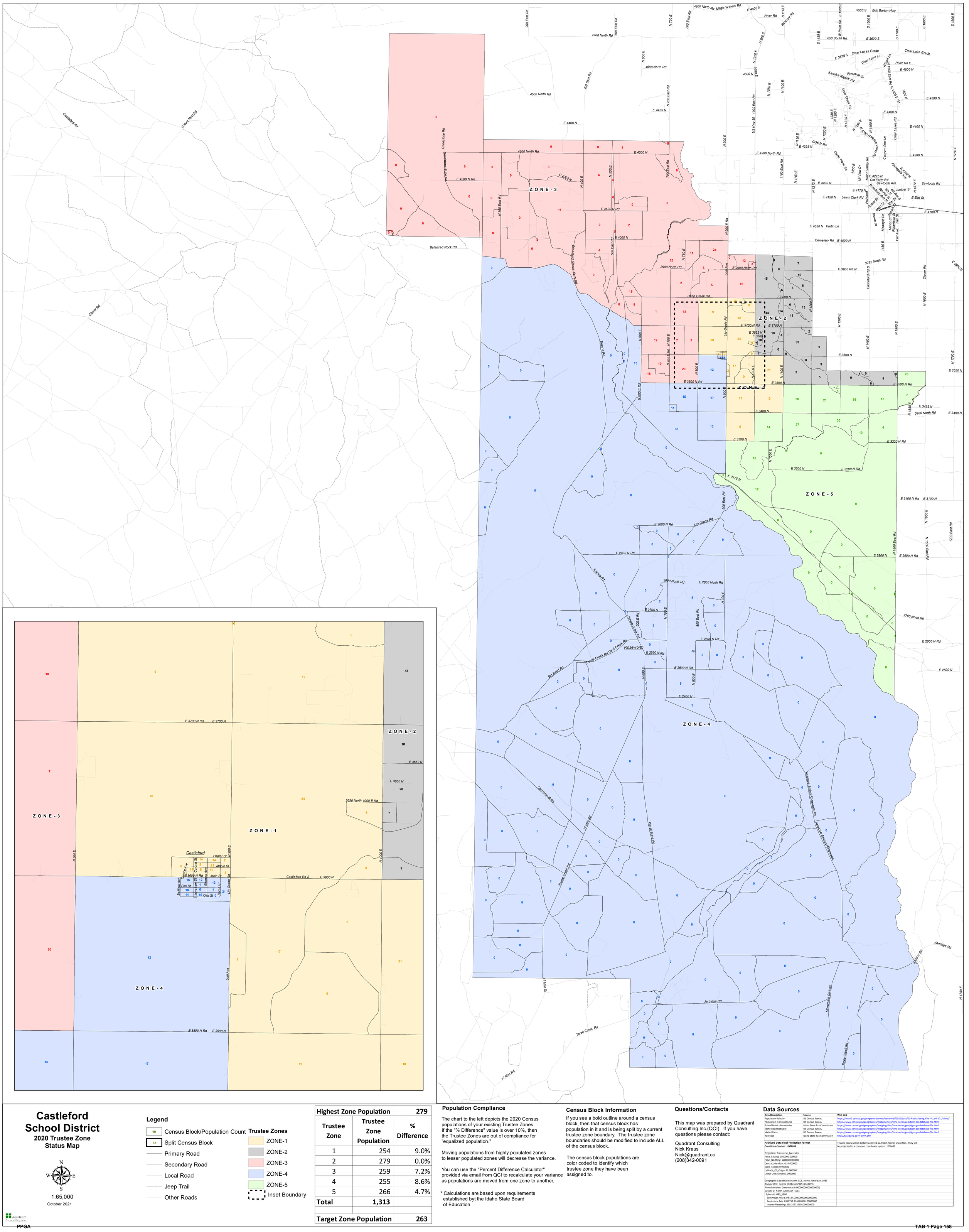

Castleford School District

2020 Trustee Zone Status Map

1:65,000

October 2021

Legend

- 19 — Census Block/Population Count
- 37 — Split Census Block
- Primary Road
- Secondary Road
- Local Road
- Jeep Trail
- Other Roads

Trustee Zones

- ZONE-1
- ZONE-2
- ZONE-3
- ZONE-4
- ZONE-5
- Inset Boundary

Highest Zone Population		279
Trustee Zone	Trustee Zone Population	% Difference
1	254	9.0%
2	279	0.0%
3	259	7.2%
4	255	8.6%
5	266	4.7%
Total	**1,313**	
Target Zone Population		**263**

Population Compliance

The chart to the left depicts the 2020 Census populations of your existing Trustee Zones. If the "% Difference" value is over 10%, then the Trustee Zones are out of compliance for "equalized population."

Moving populations from highly populated zones to lesser populated zones will decrease the variance.

You can use the "Percent Difference Calculator" provided via email from QCI to recalculate your variance as populations are moved from one zone to another.

* Calculations are based upon requirements established byt the Idaho State Board of Education

Census Block Information

If you see a bold outline around a census block, then that census block has population in it and is being split by a current trustee zone boundary. The trustee zone boundaries should be modified to include ALL of the census block.

The census block populations are color coded to identify which trustee zone they have been assigned to.

Questions/Contacts

This map was prepared by Quadrant Consulting Inc.(QCI). If you have questions please contact:

Quadrant Consulting
Nick Kraus
Nick@quadrant.cc
(208)342-0091

Data Sources

Data Description	Source	Web Link
Population-Tabular	US Census Bureau	https://www2.census.gov/programs-surveys/decennial/2020/data/01-Redistricting_File--PL_94-171/Idaho/
Population- Census Blocks	US Census Bureau	https://www.census.gov/geographies/mapping-files/time-series/geo/tiger-geodatabase-file.html
School District Boundaries	Idaho State Tax Commission	https://www.census.gov/geographies/mapping-files/time-series/geo/tiger-geodatabase-file.html
Idaho Road Network	US Census Bureau	https://www.census.gov/geographies/mapping-files/time-series/geo/tiger-geodatabase-file.html
Idaho Water	US Census Bureau	https://www.census.gov/geographies/mapping-files/time-series/geo/tiger-geodatabase-file.html
Railroads	Idaho State Tax Commission	http://tax.idaho.gov/i-1074.cfm

Archived Data Final Projection Format	Trustee zones will be digitally archived as ArcGIS format shapefiles. They will be projected to a common coordinate system: IDTM83
Coordinate System: IDTM83	
Projection: Transverse_Mercator	
False_Easting: 2500000.000000	
False_Northing: 1200000.000000	
Central_Meridian: -114.000000	
Scale_Factor: 0.999600	
Latitude_Of_Origin: 42.000000	
Linear Unit: Meter (1.000000)	
Geographic Coordinate System: GCS_North_American_1983	
Angular Unit: Degree (0.0174532925199433299)	
Prime Meridian: Greenwich (0.000000000000000000)	
Datum: D_North_American_1983	
Spheroid: GRS_1980	
Semimajor Axis: 6378137.000000000000000000	
Semiminor Axis: 6356752.314140356100000000	
Inverse Flattening: 298.257222101000020000	

Castleford School Joint School District #417
Trustee Zone 1

BEGINNING at the intersection of 3800 North and 800 East, thence

South on 800 East to 3600 North (Main Street), thence

East on 3600 North (Main Street) to 900 East, thence

South on 900 East to 3300 North, thence

East on 3300 North to 1000 East, thence

North on 1000 East to 3400 North, thence

East on 3400 North to 1100 East, thence

North on 1100 East to 3600 North, thence

West on 3600 North to 1000 East, thence

North on 1000 East to 3800 North, thence

West on 3800 North to 800 East and the **POINT OF BEGINNING**.

Castleford School Joint School District #417
Trustee Zone 2

BEGINNING at 1500 East and North School District Boundary, thence

Southerly along 1500 East to 3500 North, thence

Westerly along 3500 North to 1100 East, thence

North on 1100 East to 3600 North, thence

West on 3600 North to 1000 East, thence

North on 1000 East to the North School District Boundary, thence

Easterly then southerly then easterly along the School District Boundary to 1500 East and the North School District Boundary and the **POINT OF BEGINNING**.

Castleford School Joint School District #417
Trustee Zone 3

BEGINNING at 1000 East and North School District Boundary, thence

Southerly along 1000 East to 3800 North, thence

West on 3800 North to 800 East, thence

South on 800 East to 3500 North, thence

Westerly along 3500 North to 600 East, thence

Northerly along 600 East to 3700 North, thence

Westerly along 3700 North turning into Balanced Rock Road, thence

Northwesterly along Balanced Rock Road to West School District Boundary and the Twin Falls-Owyhee County Line, thence

Northerly then easterly then southerly along the School District Boundary to 1000 East and the North School District Boundary and the **POINT OF BEGINNING**.

Castleford School Joint School District #417
Trustee Zone 4

BEGINNING at the West School District Boundary and the Twin Falls-Owyhee County Line and Balanced Rock Road, thence

Southerly then Easterly along the School District Boundary to the thread of Salmon Falls Creek Reservoir, thence

Northerly along the thread of Salmon Falls Reservoir turning into Salmon Falls Creek to Lily Grade Road, thence

Northwesterly along Lily Grade Road to 3200 North, thence

Easterly along 3200 North to 900 East, thence

Northerly along 900 East to 3600 North (Main Street), thence

Westerly along 3600 North (Main Street) to 800 East, thence

Southerly along 800 East to 3500 North, thence

Westerly along 3500 North to 600 East, thence

Northerly along 600 East to 3700 North, thence

Westerly along 3700 North turning into Balanced Rock Road, thence

Northwesterly along Balanced Rock Road to the West School District Boundary and the Twin Falls-Owyhee County Line and the **POINT OF BEGINNING**.

Castleford School Joint School District #417
Trustee Zone 5

BEGINNING at 1600 East and the School District Boundary, thence

Southerly along the School District Boundary to Salmon Falls Creek, thence

Northwesterly along the thread of Salmon Falls Creek to Lily Grade Road, thence

Northwesterly along Lily Grade Road to 3200 North, thence

Easterly along 3200 North to 900 East, thence

Northerly along 900 East to 3300 North, thence

East on 3300 North to 1000 East, thence

North on 1000 East to 3400 North, thence

East on 3400 North to 1100 East, thence

North on 1100 East to 3500 North, thence

Easterly along 3500 North to 1500 East, thence

Northerly along 1500 East to North School District Boundary, thence

Easterly along the North School District Boundary to 1600 East and the School District Boundary and the **POINT OF BEGINNING**.

Idaho School District Trustee Zone Equalization 2021

Submittal Review

Status Recommendation:
- ☒ APPROVAL
- ☐ NON-APPROVAL
- ☐ EXCEPTION REQUEST

School District: **Challis School District #181**
Prepared by: David Rudeen

Submittal Review:
Yes – No

- ☒ ☐ Legal Description for each trustee zone
- ☒ ☐ Scalable Map showing each trustee zone
- ☒ ☐ Population summary for each trustee zone - meet 10% variance
- ☒ ☐ Shape files/xml files
- ☒ ☐ Acceptable zone shapes
- ☒ ☐ Legal descriptions meet professional standards
- ☒ ☐ No significant census block splits without acceptable explanation
- ☒ ☐ Utilize 2021 Census data
- ☒ ☐ State Board of Education District Boundary
- ☐ Other (See comments below)

Percentage variance from highest zone population summary:

Highest Zone Population		**629**
Zone	Population	%Difference
1	627	0.32%
2	616	2.07%
3	601	4.45%
4	629	0.00%
5	613	2.54%
	3086	

Comments:

Challis School District

2020 Trustee Zone Status Map

1:37,062

November 2021

Legend

- Census Block/Population Count
- Split Census Block
- Primary Road
- Secondary Road
- Local Road
- Jeep Trail
- Other Roads

Trustee Zones

- ZONE-1
- ZONE-2
- ZONE-3
- ZONE-4
- ZONE-5
- Inset Boundary

Highest Zone Population		629
Trustee Zone	Trustee Zone Population	% Difference
1	627	0.3%
2	616	2.1%
3	601	4.5%
4	629	0.0%
5	613	2.5%
Total	**3,086**	
Target Zone Population		**617**

Population Compliance

The chart to the left depicts the 2020 Census populations of your existing Trustee Zones. If the "% Difference" value is over 10%, then the Trustee Zones are out of compliance for "equalized population."

Moving populations from highly populated zones to lesser populated zones will decrease the variance.

You can use the "Percent Difference Calculator" provided via email from QCI to recalculate your variance as populations are moved from one zone to another.

* Calculations are based upon requirements established byt the Idaho State Board of Education

Census Block Information

If you see a bold outline around a census block, then that census block has population in it and is being split by a current trustee zone boundary. The trustee zone boundaries should be modified to include ALL of the census block.

The census block populations are color coded to identify which trustee zone they have been assigned to.

Questions/Contacts

This map was prepared by Quadrant Consulting Inc.(QCI). If you have questions please contact:

Quadrant Consulting
Nick Kraus
Nick@quadrant.cc
(208)342-0091

Data Sources

Data Description	Source	Web Link
Population-Tabular	US Census Bureau	https://www2.census.gov/programs-surveys/decennial/2020/data/01-Redistricting_File--PL_94-171/Idaho/
Population- Census Blocks	US Census Bureau	https://www.census.gov/geographies/mapping-files/time-series/geo/tiger-geodatabase-file.html
School District Boundaries	Idaho State Tax Commission	https://www.census.gov/geographies/mapping-files/time-series/geo/tiger-geodatabase-file.html
Idaho Road Network	US Census Bureau	https://www.census.gov/geographies/mapping-files/time-series/geo/tiger-geodatabase-file.html
Idaho Water	US Census Bureau	https://www.census.gov/geographies/mapping-files/time-series/geo/tiger-geodatabase-file.html
Railroads	Idaho State Tax Commission	http://tax.idaho.gov/i-1074.cfm

Archived Data Final Projection Format	
Coordinate System: IDTM83	
Projection: Transverse_Mercator	
False_Easting: 2500000.000000	
False_Northing: 1200000.000000	
Central_Meridian: -114.000000	
Scale_Factor: 0.999600	
Latitude_Of_Origin: 42.000000	
Linear Unit: Meter (1.000000)	
Geographic Coordinate System: GCS_North_American_1983	
Angular Unit: Degree (0.0174532925199433299)	
Prime Meridian: Greenwich (0.000000000000000000)	
Datum: D_North_American_1983	
Spheroid: GRS_1980	
Semimajor Axis: 6378137.000000000000000000	
Semiminor Axis: 6356752.314140356100000000	
Inverse Flattening: 298.257222101000020000	

Trustee zones will be digitally archived as ArcGIS format shapefiles. They will be projected to a common coordinate system: IDTM83

Challis School District No. 181
Trustee Zone 1

BEGINNING at the intersection of National Forest Development Road 86 (Twin Peaks Road) with the north School District Boundary, said point also being on the Custer-Lemhi County Line; thence,

Southeasterly meandering along National Forest Development Road 86 (Twin Peaks Road) to National Forest Development Road 80 (Challis Creek Road); thence,

Southwesterly along National Forest Development Road 80 (Challis Creek Road) to Bear Creek; thence,

Southeasterly along Bear Creek to Challis Creek (White Valley Creek); thence,

Southeasterly along Challis Creek (White Valley Creek) to Jeffs Flat Road; thence,

Northeasterly along Jeffs Flat Road to Challis Creek Road; thence,

Southeasterly along Challis Creek Road to the Challis Creek Feeder; thence,

Northwesterly along the Challis Creek Feeder to Challis Creek; thence,

Southwesterly along Challis Creek to Mill Creek; thence,

Southwesterly along Mill Creek to National Forest Development Road 70 (Custer Motorway); thence,

Southeasterly approximately 0.3 miles along National Forest Development Road 70 (Custer Motorway); thence, departing from said National Forest Development Road 70 (Custer Motorway)

Southeasterly approximately 0.6 miles along no discernible geographic feature to National Forest Development Road 257; thence,

Southeasterly along National Forest Development Road 257 to National Forest Development Road 878; thence,

Southerly along National Forest Development Road 878 to National Forest Development Road 70 (Custer Motorway); thence,

Southeasterly then Northeasterly along National Forest Development Road 70 (Custer Motorway) to Garden Creek; thence,

Southwesterly along Garden Creek to Garden Creek Road; thence,

Southwesterly along Garden Creek Road to the North Gulch; thence,

Southeasterly to Garden Creek; thence,

Southwesterly along Garden Creek to Buster Lake; thence,

Southwesterly along the east shore of Buster Lake and continuing to National Forest Development Road 69; thence,

Challis School District No. 181
Trustee Zone 1 - Continued

Southwesterly approximately 0.8 mile along National Forest Development Road 69; thence, departing from said National Forest Development Road 69

Southeasterly approximately 13.5 miles along no apparent geographic feature to State Highway 75; thence,

Northeasterly along State Highway 75 to Fork Road; thence,

Southeasterly along Fork Road to Road Creek Road (Walker Way); thence,

Easterly then Southerly along Road Creek Road (Walker Way) to an unnamed road in Section 34, Township 10 North, Range 20 East, Boise Meridian; thence,

Southerly along said unnamed road to the south School District Boundary; thence,

Westerly then Northwesterly then Easterly along the School District Boundary to National Forest Development Road 86 (Twin Peaks Road) and the **POINT OF BEGINNING**.

Challis School District No. 181
Trustee Zone 2

BEGINNING at the intersection of US Highway 93 and the Salmon River in Section 10 of Township 13 North, Range 19 East, Boise Meridian; thence,

Northwesterly along US Highway 93 to the north section line of Section 4 of said Township and Range; thence,

Westerly approximately 0.7 miles along said north section line and continuing westerly along the north section line of Section 5 of said Township and Range to an unnamed gully; thence,

Northeasterly approximately 0.3 miles along said unnamed gully to an unnamed road; thence,

Northwesterly approximately 0.3 miles meandering along said unnamed road to the apparent Challis City Limits; thence,

Northerly then Westerly then Northerly then Easterly along said apparent city limits to Emily Lane; thence, departing from said apparent city limits

Southeasterly along Emily Lane to an unnamed road; thence,

Northeasterly along said unnamed road to Butte Avenue; thence,

Easterly along Butte Avenue to South Avenue; thence,

Southerly then Easterly along South Avenue to 7th Street; thence,

Southerly approximately 330 feet along 7th Street to an unnamed road; thence,

Easterly along said unnamed road to 10th Street; thence,

Northerly along 10th Street to South Avenue; thence,

Northeasterly along South Avenue to 13th Street; thence,

Northerly along 13th Street to Butte Avenue; thence,

Easterly along Butte Avenue to US Highway 93; thence,

Northerly along US Highway 93 to Valley Avenue; thence,

Easterly along Valley Avenue to Piva Lane; thence,

Northeasterly then Northerly along Piva Lane to Bradbury Lane; thence,

Westerly then Northerly along Bradbury Lane to US Highway 93; thence,

Northeasterly along US Highway 93 to an unnamed road near the west section line of Section 35, Township 15 North, Range 19 East; thence,

Northeasterly along said unnamed road to the Salmon River; thence,

Southerly along the Salmon River to US Highway 93 and the **POINT OF BEGINNING**.

Challis School District No. 181
Trustee Zone 3

BEGINNING at the intersection of US Highway 93 and the Salmon River in Section 10 of Township 13 North, Range 19 East, Boise Meridian; thence,

Northwesterly along US Highway 93 to the north section line of Section 4 of said Township and Range; thence,

Westerly approximately 0.7 miles along said north section line and continuing westerly along the north section line of Section 5 of said Township and Range to an unnamed gully; thence,

Northeasterly approximately 0.3 miles along said unnamed gully to an unnamed road; thence,

Northwesterly approximately 0.3 miles meandering along said unnamed road to the apparent Challis City Limits; thence,

Northerly then Westerly then Northerly then Easterly along said apparent city limits to Emily Lane; thence, departing from said apparent city limits

Southeasterly along Emily Lane to an unnamed road; thence,

Northeasterly along said unnamed road to Butte Avenue; thence,

Easterly along Butte Avenue to 4th Street; thence,

Northerly along 4th Street to Valley Avenue; thence,

Easterly along Valley Avenue to 7th Street; thence,

Northerly along 7th Street turning into Challis Creek Road to a point which is approximately 0.3 miles north of the north section line of Section 28, Township 14 North, Range 19 East, Boise Meridian; thence,

Westerly along no apparent geographic feature to the Challis Creek Feeder; thence,

Northwesterly along the Challis Creek Feeder to Challis Creek Road; thence,

Northwesterly along Challis Creek Road to the Challis Creek Feeder; thence,

Northwesterly along the Challis Creek Feeder to Challis Creek; thence,

Southwesterly along Challis Creek to Mill Creek; thence,

Southwesterly along Mill Creek to National Forest Development Road 70 (Custer Motorway); thence,

Southeasterly approximately 0.3 miles along National Forest Development Road 70 (Custer Motorway); thence, departing from said National Forest Development Road 70 (Custer Motorway)

Southeasterly approximately 0.6 miles along no discernible geographic feature to National Forest Development Road 257; thence,

Challis School District No. 181
Trustee Zone 3 - Continued

Southeasterly along National Forest Development Road 257 to National Forest Development Road 878; thence,

Southerly along National Forest Development Road 878 to National Forest Development Road 70 (Custer Motorway); thence,

Southeasterly then Northeasterly along National Forest Development Road 70 (Custer Motorway) to Garden Creek; thence,

Southwesterly along Garden Creek to Garden Creek Road; thence,

Southwesterly along Garden Creek Road to the North Gulch; thence,

Southeasterly to Garden Creek; thence,

Southwesterly along Garden Creek to Buster Lake; thence,

Southwesterly along the east shore of Buster Lake and continuing to National Forest Development Road 69; thence,

Southwesterly approximately 0.8 mile along National Forest Development Road 69; thence, departing from said National Forest Development Road 69

Southeasterly approximately 13.5 miles along no apparent geographic feature to State Highway 75; thence,

Northeasterly along State Highway 75 to Fork Road; thence,

Southeasterly along Fork Road to Road Creek Road (Walker Way); thence,

Easterly then Southerly along Road Creek Road (Walker Way) to an unnamed road in Section 34, Township 10 North, Range 20 East, Boise Meridian; thence,

Southerly along said unnamed road to the south School District Boundary; thence,

Northeasterly along the south School District Boundary to the apparent Challis National Forest Mountain ridgeline; thence,

Northwesterly along said ridgeline to National Forest Development Road 110; thence,

Northwesterly along said National Forest Development Road 110 to National Forest Development Road 111(Leaton Gulch Road); thence,

Southwesterly along National Forest Development Road 111 (Leaton Gulch Road) to Upper Hot Springs Road; thence,

Southerly then Westerly along Upper Hot Springs Road to Westergard Lane; thence,

Southerly along Westergard Lane to Bingville Road; thence,

Challis School District No. 181
Trustee Zone 3 - Continued

Westerly along Bingville Road to Upper Hot Springs Road; thence,

Southerly along Upper Hot Springs Road to Foothills Road; thence,

Westerly along Foothills Road to Hot Springs Road; thence,

Southerly along Hot Springs Road to US Highway 93; thence,

Northwesterly along US Highway 93 to the Salmon River and the **POINT OF BEGINNING**.

Challis School District No. 181
Trustee Zone 4

BEGINNING at the intersection of Valley Avenue and 4th Street; thence,

Easterly along Valley Avenue to 7th Street; thence,

Northerly along 7th Street turning into Challis Creek Road to a point which is approximately 0.3 miles north of the north section line of Section 28, Township 14 North, Range 19 East, Boise Meridian; thence,

Westerly along no apparent geographic feature to the Challis Creek Feeder; thence,

Northwesterly along Challis Creek Feeder to Challis Creek Road; thence,

Easterly then Southeasterly along Challis Creek Road to Jobe Lane; thence,

Easterly then Northeasterly along Jobe Lane to US Highway 93; thence,

Southerly along US Highway 93 to Bradbury Lane; thence,

Southerly then Easterly then Southerly along Bradbury Lane to Piva Lane; thence,

Southerly then Westerly along Piva Lane to Valley Avenue; thence,

Westerly along Valley Avenue to US Highway 93; thence,

Southerly along US Highway 93 to Butte Avenue; thence,

Westerly along Butte Avenue to 13th Street; thence,

Southerly along 13th Street to South Avenue; thence,

Southwesterly along South Avenue to 10th Street; thence,

Southerly approximately 200 feet along 10th Street to an unnamed road; thence,

Westerly along said unnamed road to 7th Street; thence,

Northerly along 7th Street to South Avenue; thence,

Westerly then Northerly along South Avenue to Butte Avenue; thence,

Westerly along Butte Avenue to 4th Street; thence,

Northerly along 4th Street to Valley Avenue and the **POINT OF BEGINNING**.

Challis School District No. 181
Trustee Zone 5

BEGINNING at the intersection of National Forest Development Road 86 (Twin Peaks Road) with the north School District Boundary, said point also being on the Custer-Lemhi County Line; thence,

Southeasterly meandering along National Forest Development Road 86 (Twin Peaks Road) to National Forest Development Road 80 (Challis Creek Road); thence,

Southwesterly along National Forest Development Road 80 (Challis Creek Road) to Bear Creek; thence,

Southeasterly along Bear Creek to Challis Creek (White Valley Creek); thence,

Southeasterly along Challis Creek (White Valley Creek) to Jeffs Flat Road; thence,

Northeasterly along Jeffs Flat Road to Challis Creek Road; thence,

Easterly then Southeasterly along Challis Creek Road to Jobe Lane; thence,

Easterly then Northeasterly along Jobe Lane to US Highway 93; thence,

Northeasterly along US Highway 93 to an unnamed road near the west section line of Section 35, Township 15 North, Range 19 East; thence,

Northeasterly along said unnamed road to the Salmon River; thence,

Southerly along the Salmon River to US Highway 93

Southeasterly along US Highway 93 to Hot Springs Road; thence,

Northerly along Hot Springs Road to Foothills Road; thence,

Easterly along Foothills Road to Upper Hot Springs Road; thence,

Northerly along Upper Hot Springs Road to Bingville Road; thence,

Easterly along Bingville Road to Westergard Road; thence,

Northerly along Westergard Road to Hot Springs Road; thence,

Easterly along Hot Springs Road to Upper Hot Springs Road; thence,

Northerly along Upper Hot Springs Road to National Forest Development Road 111 (Leaton Gulch Road); thence,

Northeasterly along National Forest Development Road 111 (Leaton Gulch Road) to National Forest Development Road 110; thence,

Challis School District No. 181
Trustee Zone 5 - Continued

Southeasterly along National Forest Development Road 110 to the Challis National Forest Mountain Range ridgeline; thence,

Southeasterly meandering along said ridgeline to the south School District Boundary; thence,

Southeasterly, then Northerly, then Northwesterly then Southwesterly along the School District Boundary to National Forest Development Road 86 (Twin Peaks Road) and the **POINT OF BEGINNING**.

Idaho School District Trustee Zone Equalization 2021

Submittal Review

Status Recommendation:
- ☒ APPROVAL
- ☐ NON-APPROVAL
- ☐ EXCEPTION REQUEST

School District: **Clark County School District #136**
Prepared by: David Rudeen

Submittal Review:
Yes – No

- ☒ ☐ Legal Description for each trustee zone
- ☒ ☐ Scalable Map showing each trustee zone
- ☒ ☐ Population summary for each trustee zone - meet 10% variance
- ☒ ☐ Shape files/xml files
- ☒ ☐ Acceptable zone shapes
- ☒ ☐ Legal descriptions meet professional standards
- ☒ ☐ No significant census block splits without acceptable explanation
- ☒ ☐ Utilize 2021 Census data
- ☒ ☐ State Board of Education District Boundary
- ☐ Other (See comments below)

Percentage variance from highest zone population summary:

Highest Zone Population		**162**
Zone	Population	%Difference
1	160	1.23%
2	153	5.56%
3	155	4.32%
4	160	1.23%
5	162	0.00%
	790	

Comments:

Clark School District

2020 Trustee Zone Status Map

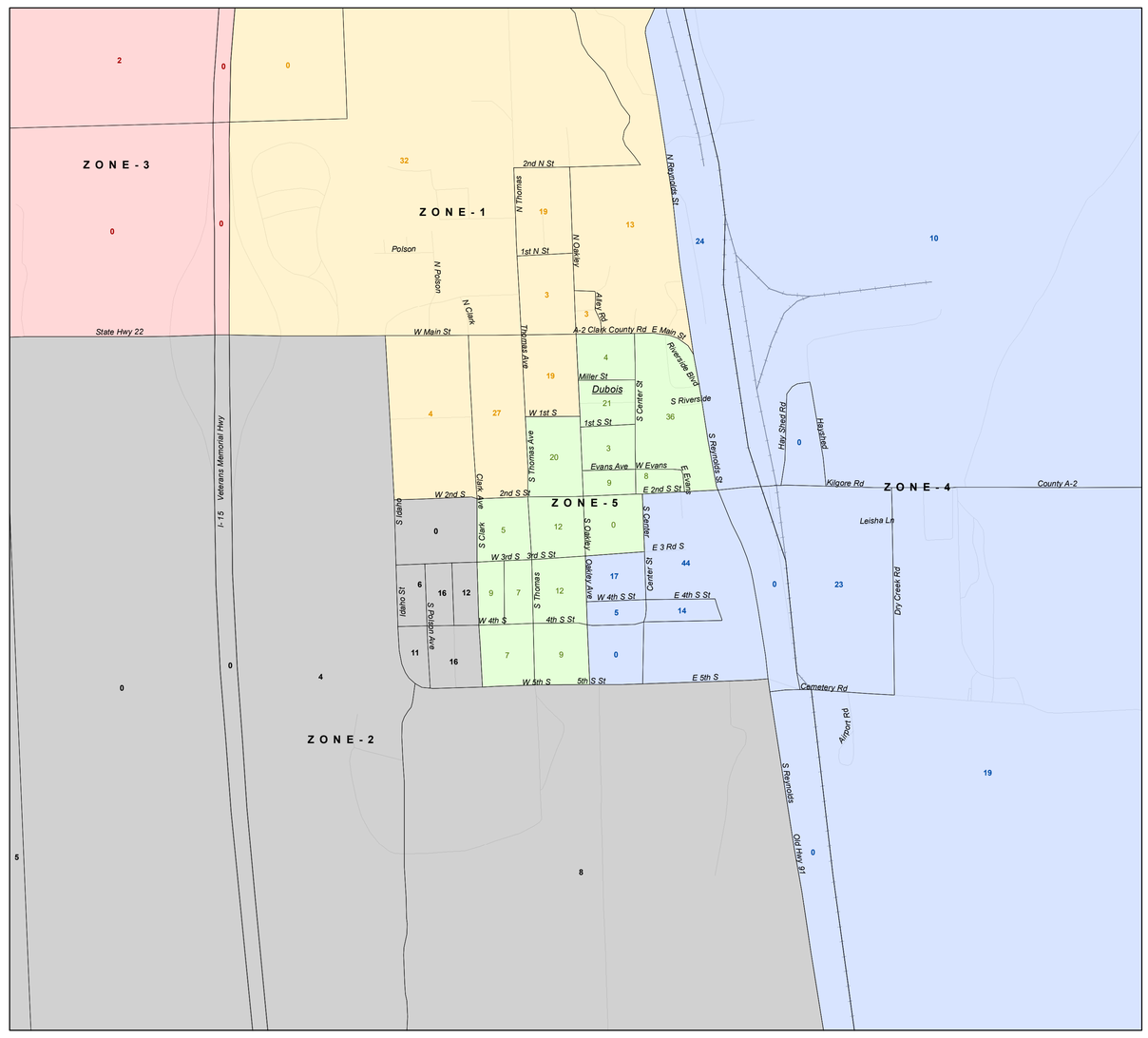
ZONE - 1
ZONE - 2
ZONE - 3
ZONE - 4
ZONE - 5
Dubois
Kilgore
Humphrey
Small
Winsper
Lidy Hot Springs
Blue Dome
Monteview
Hamer
Parker
Hayden
Plano
Leisha Ln
Dry Creek Rd
Cemetery Rd
Kilgore Rd
Hayfield
Hwy Sled Rd
Old Hwy 91
Old Hwy 22
Old Kilgore Rd
Taylor Creek Rd
Willow Rd
Kilgore Yale Rd
Lemhi Way
Green Canyon Rd
Bishop Mountain Rd
N Antelope Flat Rd
Crater Rd
Cinder Butte Rd
Fir Rd
Davis Lake Rd
Foggy Butte Rd
Jackson Mill Rd
July Creek Rd
Stockton Butte Rd
Crooked Rd
Red Stand Creek Bad Rd
Red Rd
Stock Driveway
Spar Butte Rd
Eighteen Mile Rd
Jensen Ln
Stoddard Rd
Vadnais Ln
Idmon Rd
Spencer-Kilgore Rd
Three Mile Creek Rd
Coral Creek Rd
Dairy Creek Rd
Huntsville Canyon
Sky Line Rd
E Dry Creek Rd
Pleasant Valley Creek Rd
Forest Trail 178
Forest Trail 179
Middle Creek Rd
Middle Creek Loop Rd
W Fork Indian Creek Rd
Webber Creek Rd
Emigrant Trail Rd
Edie Creek Bench Rd
Medicine Lodge Rd
Irving Rd
Bannock Trail 456
Fritz Creek Trl
Boatmen Springs Rd
Long Creek Rd
Pete Creek Rd
W Camas Creek Rd
Lava Dome Rd
Little Creek
Little Creek Rd
Camas Creek Rd
Antelope Valley Rd
Kilgore-Yale Rd
A-2 Clark County Rd
Dry Creek Rd
Hallinger Ln
Barbara Ann Rd
Corrine Rd
Taylor Creek Rd
Spring Creek Rd
Lava Springs Rd
Humphrey Rd
Thunder Gulch Rd
Doubletree Cow Camp Rd
Jay Hoopes Recreation Rd
Small School Rd
Small Ranch Rd
Rowland Rd
Shenton Rd
Cid Off Rd
Katie's Cutoff
Steel Rd
Small-Lake Holbert Rd
Deep Creek Rd
Deep Creek-Antelope Lakes Rd
Grouse Hollow-Warm Springs Rd
Warm Springs Rd
Buckhorn Canyon Rd
Moose Creek Rd
Blue Creek Rd
Cobbles Creek Rd
Grouse Hollow Rd
Timber Canyon
Pierce Canyon
O Brien Gulch Rd
Skull Canyon Rd
Grass Creek Rd
Long Canyon Rd
State Hwy 28
W Foothill Rd
Spring Canyon Rd
Eightmile Canyon Rd
S Foothill Rd
Scott Bluffs Rd
Windfall Canyon Rd
Gallagher Canyon Rd
Chandler Canyon Rd
Emigrant Trail Rd
Snaky Canyon Rd
Sullivan Rd
Montpelier Hwy
Ricks Rd
Sauer Farms Rd
Sauer Rd
Woodfield Ln
Webster Ln
Beaver Creek Rd
Snake River Plain Rd
Lava Shed Rd
Laird Rock Rd
Jacoby Rd
Stevens Rd
Yellowstone Hwy
Ice Cave Rd
Cedar Ridge St
Sawtooth Hill Rd
Arcadia Rd
Sarilda Rd
E 1425 N
1400 N
N 3000 E
Lemon Lake Rd
Grassy Ridge Rd
Sand Dune Rd
Sand Creek Rd
1200 N
Siddoway Sheep Rd
18 Davis Lake Rd
Davis Lake Rd
Taylor Rd 800 N
Call Ida Rd N 2375 E
16 Mile Rd
E 2700 N
E 2650 N
E 2600 N
E 2350 N
E 2300 N Black Rd
Ball Rd E 2200 N
E 2100 N Mitchell Rd
N Lake Canal
2000 N
1900 N
1800 N E 1800 N Staley Rd
E 1950 N
E 1900 N Oram Rd
Place Rd
E 1800 N
1700N
Koefoed Rd
Camas Creek Rd
E 2050 N
E 2173 N
Crater Rd
Hamer Rd
Crossing Rd
Camas North Falls Rd
Camas Refuge Rd
N Lake Refuge Rd
Jefferson Rd
N Jamberg Rd
N Chandler Rd
N Stanton Rd
N Salmon Hwy
State Hwy 22
E 3000 N
McCrary Rd E 2900 N
E 2800 N Bell Rd
E 2700 N Attkins Rd
E 2600 N Hawker Rd
E 2500 N Zweifel Rd
2400N Cope Rd E 2400 N
2300N Wadsworth Rd E 2300 N
E 2200 N 2200 N
Adkins Rd
Camas Monteview Rd E 2700 N
N 600 E
N 500 E
N 400 E
N 700 E
N 800 E
N 900 E
N 1000 E
1050E
2200E
2300E
3000 E
3100E
2800E
Epin Hamer Rd
2300N
E 2200 N
E 400 N
E 500 N
E 600 N
E 700 N
N 1900 E
N 2000 E
N 2100 E
N Parker Rd
W 1st N
E 3rd N
E 675 N
W 4th S
S 1st E
S 1st W
S Parker Rd
N Center St
S Valentine Hwy
Talon Hwy
Davidson Ln
Cottonwood Dr
Salem Rd
N 1600 E
N 1700 E
N 1800 E
N 1900 E
N 2000 E
N 2149 E
N 2012 E
N 2200 E
N 2300 E
N 2400 E
N 2500 E
N 2600 E
N 2700 E
N 2750 E
N 2800 E
N 2900 E
N 2925 E
N 3000 E
N 3025 E
N 3050 E
N 3100 E
N 3150 E
N 3200 E
N 3250 E
N 3300 E
N 3350 E
N 3400 E
N 3450 E
N 3500 E
E 230 N
E 200 N
E 244 N
E 214 N
E 300 N
E 350 N
E 400 N
E 500 N
E 600 N
E 800 N
E 100 N
E 3750 N
E 4000 N
E 4200 N
E 4500 N
E 4800 N
E 5000 N
E 5200 N
E 5400 N
E 5600 N
E 5800 N
E 6000 N
E 6200 N
E 6400 N
E 6600 N
E 6800 N
E 7000 N
E 7200 N
E 7400 N
E 7600 N
E 7800 N
E 8000 N
E 8200 N
E 8400 N
E 8600 N
E 8800 N
E 9000 N
E 9200 N
E 9400 N
E 9600 N
E 9800 N
E 10000 N
E 10200 N
E 10400 N
E 10600 N
E 10800 N
E 11000 N
Democrat Rd
Davis St
Quayles Lake Rd
300 N Rd
100 N Rd
County Line Rd
High Top Ln
Barker Rd
Salem Church Rd
Rough Ln
Hubbard Hwy
White Slough Rd
Pincock Rd
Cleveland Ln
Dagger Dr
Rivers Edge Rd
US Hwy 20 Bus
US Hwy 20
Old Hwy
Riverside Blvd
S Riverside
S Reynolds St
N Reynolds St
E Main St
W Main St
1st N St
2nd N St
1st S St
W 1st S
2nd S St
W 2nd S
3rd S St
W 3rd S
4th S St
W 4th S
5th S St
W 5th S
E 2nd S St
E Evans
W Evans
Evans Ave
Miller St
N Clark
N Polson
Polson
N Thomas
N Oakley
Alley St
S Clark
S Idaho St
S Oakley
S Center St
S Thomas
E 3 Rd S
E 4th S St
E 5th S
Leisha Ln
Cemetery Rd
Dry Creek Rd
Old Hwy 91
Stock Driveway
Kilgore Rd
Hayfield
Hwy Sled Rd
Old Hwy 22
Old Kilgore Rd
Green Canyon Rd
Bishop Mountain Rd
N Antelope Flat Rd
Crater Rd
Cinder Butte Rd
Fir Rd
Davis Lake Rd
Foggy Butte Rd
Jackson Mill Rd
July Creek Rd
Stockton Butte Rd
Crooked Rd
Red Stand Creek Bad Rd
Red Rd
Stock Driveway
Spar Butte Rd
Eighteen Mile Rd
Jensen Ln
Stoddard Rd
Vadnais Ln
Idmon Rd
Spencer-Kilgore Rd
Three Mile Creek Rd
Coral Creek Rd
Dairy Creek Rd
Huntsville Canyon
Sky Line Rd
E Dry Creek Rd
Pleasant Valley Creek Rd
Forest Trail 178
Forest Trail 179
Middle Creek Rd
Middle Creek Loop Rd
W Fork Indian Creek Rd
Webber Creek Rd
Emigrant Trail Rd
Edie Creek Bench Rd
Medicine Lodge Rd
Irving Rd
Bannock Trail 456
Fritz Creek Trl
Boatmen Springs Rd
Long Creek Rd
Pete Creek Rd
W Camas Creek Rd
Lava Dome Rd
Little Creek
Little Creek Rd
Camas Creek Rd
Antelope Valley Rd
Kilgore-Yale Rd
A-2 Clark County Rd
Dry Creek Rd
Hallinger Ln
Barbara Ann Rd
Corrine Rd
Taylor Creek Rd
Spring Creek Rd
Lava Springs Rd
Humphrey Rd
Thunder Gulch Rd
Doubletree Cow Camp Rd
Jay Hoopes Recreation Rd
Small School Rd
Small Ranch Rd
Rowland Rd
Shenton Rd
Cid Off Rd
Katie's Cutoff
Steel Rd
Small-Lake Holbert Rd
Deep Creek Rd
Deep Creek-Antelope Lakes Rd
Grouse Hollow-Warm Springs Rd
Warm Springs Rd
Buckhorn Canyon Rd
Moose Creek Rd
Blue Creek Rd
Cobbles Creek Rd
Grouse Hollow Rd
Timber Canyon
Pierce Canyon
O Brien Gulch Rd
Skull Canyon Rd
Grass Creek Rd
Long Canyon Rd
State Hwy 28
W Foothill Rd
Spring Canyon Rd
Eightmile Canyon Rd
S Foothill Rd
Scott Bluffs Rd
Windfall Canyon Rd
Gallagher Canyon Rd
Chandler Canyon Rd
Emigrant Trail Rd
Snaky Canyon Rd
Sullivan Rd
Montpelier Hwy
Ricks Rd
Sauer Farms Rd
Sauer Rd
Woodfield Ln
Webster Ln
Beaver Creek Rd
Snake River Plain Rd
Lava Shed Rd
Laird Rock Rd
Jacoby Rd
Stevens Rd
Yellowstone Hwy
Ice Cave Rd
Cedar Ridge St
Sawtooth Hill Rd
Arcadia Rd
Sarilda Rd
E 1425 N
1400 N
N 3000 E
Lemon Lake Rd
Grassy Ridge Rd
Sand Dune Rd
Sand Creek Rd
1200 N
Siddoway Sheep Rd
18 Davis Lake Rd
Davis Lake Rd
Taylor Rd 800 N
Call Ida Rd N 2375 E
16 Mile Rd
E 2700 N
E 2650 N
E 2600 N
E 2350 N
E 2300 N Black Rd
Ball Rd E 2200 N
E 2100 N Mitchell Rd
N Lake Canal
2000 N
1900 N
1800 N E 1800 N Staley Rd
E 1950 N
E 1900 N Oram Rd
Place Rd
E 1800 N
1700N
Koefoed Rd
Camas Creek Rd
E 2050 N
E 2173 N
Crater Rd
Hamer Rd
Crossing Rd
Camas North Falls Rd
Camas Refuge Rd
N Lake Refuge Rd
Jefferson Rd
N Jamberg Rd
N Chandler Rd
N Stanton Rd
N Salmon Hwy
State Hwy 22
E 3000 N
McCrary Rd E 2900 N
E 2800 N Bell Rd
E 2700 N Attkins Rd
E 2600 N Hawker Rd
E 2500 N Zweifel Rd
2400N Cope Rd E 2400 N
2300N Wadsworth Rd E 2300 N
E 2200 N 2200 N
Adkins Rd
Camas Monteview Rd E 2700 N
N 600 E
N 500 E
N 400 E
N 700 E
N 800 E
N 900 E
N 1000 E
1050E
2200E
2300E
3000 E
3100E
2800E
Epin Hamer Rd
2300N
E 2200 N
E 400 N
E 500 N
E 600 N
E 700 N
N 1900 E
N 2000 E
N 2100 E
N Parker Rd
W 1st N
E 3rd N
E 675 N
W 4th S
S 1st E
S 1st W
S Parker Rd
N Center St
S Valentine Hwy
Talon Hwy
Davidson Ln
Cottonwood Dr
Salem Rd
N 1600 E
N 1700 E
N 1800 E
N 1900 E
N 2000 E
N 2149 E
N 2012 E
N 2200 E
N 2300 E
N 2400 E
N 2500 E
N 2600 E
N 2700 E
N 2750 E
N 2800 E
N 2900 E
N 2925 E
N 3000 E
N 3025 E
N 3050 E
N 3100 E
N 3150 E
N 3200 E
N 3250 E
N 3300 E
N 3350 E
N 3400 E
N 3450 E
N 3500 E
E 230 N
E 200 N
E 244 N
E 214 N
E 300 N
E 350 N
E 400 N
E 500 N
E 600 N
E 800 N
E 100 N
E 3750 N
E 4000 N
E 4200 N
E 4500 N
E 4800 N
E 5000 N
E 5200 N
E 5400 N
E 5600 N
E 5800 N
E 6000 N
E 6200 N
E 6400 N
E 6600 N
E 6800 N
E 7000 N
E 7200 N
E 7400 N
E 7600 N
E 7800 N
E 8000 N
E 8200 N
E 8400 N
E 8600 N
E 8800 N
E 9000 N
E 9200 N
E 9400 N
E 9600 N
E 9800 N
E 10000 N
E 10200 N
E 10400 N
E 10600 N
E 10800 N
E 11000 N
Democrat Rd
Davis St
Quayles Lake Rd
300 N Rd
100 N Rd
County Line Rd
High Top Ln
Barker Rd
Salem Church Rd
Rough Ln
Hubbard Hwy
White Slough Rd
Pincock Rd
Cleveland Ln
Dagger Dr
Rivers Edge Rd
US Hwy 20 Bus
US Hwy 20
Old Hwy
Riverside Blvd
S Riverside
S Reynolds St
N Reynolds St
E Main St
W Main St
1st N St
2nd N St
1st S St
W 1st S
2nd S St
W 2nd S
3rd S St
W 3rd S
4th S St
W 4th S
5th S St
W 5th S
E 2nd S St
E Evans
W Evans
Evans Ave
Miller St
N Clark
N Polson
Polson
N Thomas
N Oakley
Alley St
S Clark
S Idaho St
S Oakley
S Center St
S Thomas
E 3 Rd S
E 4th S St
E 5th S
Leisha Ln
Cemetery Rd
Dry Creek Rd
Old Hwy 91
Stock Driveway
Kilgore Rd
Hayfield
Hwy Sled Rd
Old Hwy 22
Old Kilgore Rd
Taylor Creek Rd
Willow Rd
Kilgore Yale Rd
Lemhi Way

October 27, 2021

CLARK COUNTY SCHOOL DISTRICT #161
TRUSTEE ZONE NO. 1

BEGINNING at the Northeast corner of Section 21, Township 10 North, Range 36 East, Boise Meridian, said point also being the Dubois City Limits, thence

West on said Dubois City Limits to Reynolds Street, thence

South on said Reynolds Street to its intersection with A-2 Clark County Road, thence

West on said A-2 Clark County Road to Oakley Avenue, thence

South on said Oakley Avenue to 1st Street, thence

West on said 1st Street to Thomas Avenue, thence

South on said Thomas Avenue to 2nd Street, thence

West on said 2nd Street to Idaho Street, thence

North on said Idaho Street to A-2 Clark County Road, thence

West on said A-2 Clark County Road to Interstate 15, thence

North on said Interstate 15 to Spencer City Limits, thence

East, thence Northwest on said Spencer City Limits to Idmon Road, thence

Southeasterly, thence Easterly on said Idmon Road to A-2 Clark County Road, thence

North on said A-2 Clark County Road to Antelope Valley Road, thence

West on said Antelope Valley Road to Hillman Lane, thence

North on said Hillman Lane to Forest Service Road 551, thence

Northwesterly on said Road 551 to Bear Gulch, thence

Northerly on said Bear Gulch to Forest Service Road 019, thence

Southwesterly, thence Northwesterly on said Road 019 approximately 1.1 miles to West Camas Creek, thence

Northwesterly on said West Camas Creek to Camas Creek Road, thence

Northwesterly on said Camas Creek Road to Castle Creek, thence

Northerly on said Castle Creek to an Unnamed Road in the Northeast ¼ of the Southeast ¼ of Section 36, Township 14 North, Range 37 East, thence

Northwesterly on said Unnamed Road to Forest Service Road 010, thence

Northwesterly on said Road 010 to the North Clark County School District Boundary, thence

Easterly on said District boundary continuing on said District boundary to its intersection of Red Road on the South line of Section 33, Township 11 North, Range 39 East, B.M., thence

CLARK COUNTY SCHOOL DISTRICT #161
TRUSTEE ZONE NO. 1

Northwesterly on said Red Road to A-2 Clark County Road, thence

Southwesterly on said A-2 Clark County Road to the Dubois City Limits, thence

North on said Dubois City Limits to the Northeast corner of Section 21, Township 10 North, Range 36 East, B.M. and the **POINT OF BEGINNING.**

BEGINNING at the intersection of Interstate 15 and State Highway 22 (A-2 Clark County Road), thence

Westerly, thence Southwesterly on said State Highway 22 to the South line of Section 36, Township 9 North, Range 32 East, Boise Meridian, said line also being the South Clark County School District Boundary, thence

East on said District boundary to2375 E, thence

North on said 2375 E, to intersection of Old Highway 91, thence

North on Old Highway 91 to 5th Street, thence

West on said 5th Street to Clark Avenue, thence

North on said Clark Avenue to 2nd Street, thence

West on said 2nd Street to Idaho Street, thence

North on said Idaho Street to A-2 Clark County Road, thence

West on said A-2 Clark County Road to its intersection with Interstate 15 and the **POINT OF BEGINNING.**

BEGINNING at the intersection of Interstate 15 and A-2 Clark County Road, thence

North on said Interstate 15 to Spencer City Limits, thence

East, thence Northwest on said Spencer City Limits to Idmon Road, thence

Southeasterly, thence Easterly on said Idmon Road to A-2 Clark County Road, thence

North on said A-2 Clark County Road to Antelope Valley Road, thence

West on said Antelope Valley Road to Hillman Lane, thence

North on said Hillman Lane to Forest Service Road 551, thence

Northwesterly on said Road 551 to Bear Gulch, thence

Northerly on said Bear Gulch to Forest Service Road 019, thence

Southwesterly, thence Northwesterly on said Road 019 approximately 1.1 miles to West Camas Creek, thence

Northwesterly on said West Camas Creek to Camas Creek Road, thence

Northwesterly on said Camas Creek Road to Castle Creek, thence

Northerly on said Castle Creek to an Unnamed Road in the Northeast ¼ of the Southeast ¼ of Section 36, Township 14 North, Range 37 East, thence

Northwesterly on said Unnamed Road to Forest Service Road 010, thence

Northwesterly on said Road 010 to the North Clark County School District Boundary, thence

Westerly on said District boundary continuing on said District boundary to its intersection with State Highway 22, thence

Northeasterly, thence Easterly on said State Highway 22 to Interstate 15 and the **POINT OF BEGINNING.**

BEGINNING at the Northeast corner of Section 21, Township 10 North, Range 36 East, Boise Meridian, said point also being the Dubois City Limits, thence

West on said Dubois City Limits to Reynolds Street, thence

South on said Reynolds Street to its intersection with 2nd Street, thence

West on said 2nd Street to Center Street, thence

South on said Center Street to 3rd Street, thence

West on said 3rd Street to Oakley Avenue, thence

South on said Oakley Avenue to 5th Street, thence

East on said 5th Street to Old Highway 91, thence

South on said Old Highway 91 to the intersection of 2375 E thence

South on 2375 E to the South Clark County School District Boundary, thence

East on said District boundary continuing to its intersection with Red Road on the South line of Section 33, Township 11 North, Range 39 East, B.M., thence

Northwesterly on said Red Road to A-2 Clark County Road, thence

Southwesterly on said A-2 Clark County Road to the Dubois City Limits, thence

North on said Dubois City Limits to the Northeast corner of Section 21, Township 10 North, Range 36 East, B.M. and the **POINT OF BEGINNING.**

BEGINNING at the intersection of Reynolds Street and 2nd Street, thence

North on said Reynolds Street to A-2 Clark County Road, thence

West on said A-2 Clark County Road to Oakley Avenue, thence

South on said Oakley Avenue to 1st Street, thence

West on said 1st Street to Thomas Avenue, thence

South on said Thomas Avenue to 2nd Street, thence

West on said 2nd Street to Clark Avenue, thence

South on said Clark Avenue to 5th Street, thence

East on said 5th Street to Oakley Avenue, thence

North on said Oakley Avenue to 3rd Street, thence

East on said 3rd Street to Center Street, thence

North on said Center Street to 2nd Street, thence

East on said 2nd Street to Reynolds Street and the **POINT OF BEGINNING.**

Idaho School District Trustee Zone Equalization 2021

Submittal Review

Status Recommendation:
- ☒ APPROVAL
- ☐ NON-APPROVAL
- ☐ EXCEPTION REQUEST

School District: **Coeur d'Alene School District #271**
Prepared by: David Rudeen

Submittal Review:
Yes – No

- ☒ ☐ Legal Description for each trustee zone
- ☒ ☐ Scalable Map showing each trustee zone
- ☒ ☐ Population summary for each trustee zone - meet 10% variance
- ☒ ☐ Shape files/xml files
- ☒ ☐ Acceptable zone shapes
- ☒ ☐ Legal descriptions meet professional standards
- ☒ ☐ No significant census block splits without acceptable explanation
- ☒ ☐ Utilize 2021 Census data
- ☒ ☐ State Board of Education District Boundary
- ☐ Other (See comments below)

Percentage variance from highest zone population summary:

Highest Zone Population		**17772**
Zone	Population	%Difference
1	17217	3.12%
2	17343	2.41%
3	17772	0.00%
4	17514	1.45%
5	16738	5.82%
	86584	

Comments:

Coeur D'Alene School District

2020 Trustee Zone Status Map

N
W E
S

1:70,000

October 2021

Quadrant Consulting, Inc.

Legend

- Census Block/Population Count (e.g. 19)
- Split Census Block (e.g. 37)
- Primary Road
- Secondary Road
- Local Road
- Jeep Trail
- Other Roads

Trustee Zones

- ZONE-1
- ZONE-2
- ZONE-3
- ZONE-4
- ZONE-5
- Inset Boundary

Highest Zone Population		17,772
Trustee Zone	Trustee Zone Population	% Difference
1	17,217	3.1%
2	17,343	2.4%
3	17,772	0.0%
4	17,514	1.5%
5	16,738	5.8%
Total	**86,584**	
Target Zone Population		**17,317**

Population Compliance

The chart to the left depicts the 2020 Census populations of your existing Trustee Zones. If the "% Difference" value is over 10%, then the Trustee Zones are out of compliance for "equalized population."

Moving populations from highly populated zones to lesser populated zones will decrease the variance.

You can use the "Percent Difference Calculator" provided via email from QCI to recalculate your variance as populations are moved from one zone to another.

* Calculations are based upon requirements established byt the Idaho State Board of Education

Census Block Information

If you see a bold outline around a census block, then that census block has population in it and is being split by a current trustee zone boundary. The trustee zone boundaries should be modified to include ALL of the census block.

The census block populations are color coded to identify which trustee zone they have been assigned to.

Questions/Contacts

This map was prepared by Quadrant Consulting Inc.(QCI). If you have questions please contact:

Quadrant Consulting
Nick Kraus
Nick@quadrant.cc
(208)342-0091

Data Sources

Data Description	Source	Web Link
Population-Tabular	US Census Bureau	https://www2.census.gov/programs-surveys/decennial/2020/data/01-Redistricting_File--PL_94-171/Idaho/
Population- Census Blocks	US Census Bureau	https://www.census.gov/geographies/mapping-files/time-series/geo/tiger-geodatabase-file.html
School District Boundaries	Idaho State Tax Commission	https://www.census.gov/geographies/mapping-files/time-series/geo/tiger-geodatabase-file.html
Idaho Road Network	US Census Bureau	https://www.census.gov/geographies/mapping-files/time-series/geo/tiger-geodatabase-file.html
Idaho Water	US Census Bureau	https://www.census.gov/geographies/mapping-files/time-series/geo/tiger-geodatabase-file.html
Railroads	Idaho State Tax Commission	http://tax.idaho.gov/i-1074.cfm

Archived Data Final Projection Format		Trustee zones will be digitally archived as ArcGIS format shapefiles. They will be projected to a common coordinate system: IDTM83
Coordinate System: IDTM83		
Projection: Transverse_Mercrator		
False_Easting: 2500000.000000		
False_Northing: 1200000.000000		
Central_Meridian: -114.000000		
Scale_Factor: 0.999600		
Latitude_Of_Origin: 42.000000		
Linear Unit: Meter (1.000000)		
Geographic Coordinate System: GCS_North_American_1983		
Angular Unit: Degree (0.0174532925199433299)		
Prime Meridian: Greenwich (0.000000000000000000)		
Datum: D_North_American_1983		
Spheroid: GRS_1980		
Semimajor Axis: 6378137.000000000000000000		
Semiminor Axis: 6356752.314140356100000000		
Inverse Flattening: 298.257222101000020000		

COEUR D'ALENE SCHOOL DISTRICT #271
TRUSTEE ZONE NO. 1

BEGINNING at the thread of Coeur d'Alene Lake in the southeast corner of Section 1, Township 49 North, Range 4 West, Boise Meridian, thence

Easterly then Northerly then Westerly along School District Boundary to the North School District Boundary and Hayden Creek Road, thence

Southerly along Hayden Creek Road to thread of Hayden Lake, thence

Southerly along the thread of Hayden Lake to the right bank of Hayden Lake, thence

Southerly of right bank of Hayden Lake to the thread of Hayden Lake, thence

Southerly then Southwesterly along the thread of Hayden Lake to Dike Road, thence

Northerly along Dike Road to Honeysuckle Avenue, thence

Southwesterly along the Honeysuckle Avenue to Hayden Lake Road, thence

Southeasterly 0.33 mile along Hayden Lake Road to intersection of east line of Section 24, Township 51 North, Range 4 West, Boise Meridian, thence

South along said line to Unnamed Road, thence

Southwesterly along Unnamed Road then Prairie Avenue, thence

Westerly along Prairie Avenue to Ramsey Road, thence

Southerly along Ramsey Road to Wilbur Avenue, thence

Southeasterly along Wilbur Avenue to Winter View Drive, thence

South on Winter View Drive to Sumac Avenue, thence

Southwesterly along Sumac Avenue to Windy Pines Street, thence

Southerly along Windy Pines Street to Canfield Avenue, thence

Easterly along Canfield Avenue to US Highway 95, thence

Southerly along US Highway 95 to Dalton Avenue, thence

Easterly along Dalton Avenue to 15th Street, thence

South along 15th Street to Lost Avenue, thence

Southwesterly along Lost Avenue to 14th Street, thence

South along 14th Street to Ash Avenue, thence

East along Ash Avenue to Resort Beach Lane, thence

Southeasterly along Resort Beach Lane to thread of Coeur d'Alene Lake, thence

Southerly along thread of Coeur d'Alene Lake to the **POINT OF BEGINNING**.

COEUR D'ALENE SCHOOL DISTRICT #271
TRUSTEE ZONE NO. 2

BEGINNING at Southerly along the thread of Hayden Lake and the Northern School District Boundary, thence

Southerly of right bank of Hayden Lake to the thread of Hayden Lake, thence

Southerly then Southwesterly along the thread of Hayden Lake to Dike Road, thence

Northerly along Dike Road to Honeysuckle Avenue, thence

Southwesterly along the Honeysuckle Avenue to Hayden Lake Road, thence

Southeasterly 0.33 mile along Hayden Lake Road to intersection of east line of Section 24, Township 51 North, Range 4 West, Boise Meridian, thence

South along said line to Unnamed Road, thence

Southwesterly along Unnamed Road then Prairie Avenue, thence

Westerly along Prairie Avenue to Ramsey Road, thence

Northerly along Ramsey Road to Honeysuckle Avenue, thence

Westerly along Honeysuckle Avenue to Atlas Road and West School District Boundary, thence

Northerly then Easterly along North School District Boundary to Hayden Lake and the **POINT OF BEGINNING**.

COEUR D'ALENE SCHOOL DISTRICT #271
TRUSTEE ZONE NO. 3

BEGINNING Dalton Avenue and US Highway 95, thence

Northerly along US Highway 95 to Canfield Avenue, thence

Westerly along Canfield Avenue to Windy Pines Street, thence

Northerly along Windy Pines Street to Sumac Avenue, thence

Northeasterly along Sumac Avenue to Pinegrove Drive, thence

Northerly along Pinegrove Drive to Wilbur Avenue, thence

Northwesterly along Wilbur Avenue to Ramsey Road, thence

Northerly along Ramsey Road to Honeysuckle Avenue, thence

Westerly along Honeysuckle Avenue to Bean Avenue and the West School District Boundary, thence

Westerly and Southerly along West School District Boundary (Heutter Road) to overhead powerlines, thence

Easterly along overhead powerlines center-line north-south of Section 33, Township 51 North, Range 4 West, Boise Meridian, thence

Southerly along north-south center-line to Speirs Avenue, thence

Southeast on Speirs Avenue to Arthur Street, thence

North on Arthur Street to Sherlock Avenue, thence

Easterly on Sherlock Avenue to Holmes Road, thence

Southerly on Holmes Road to Staples Avenue, thence

Southeasterly along Staples Avenue to Greenwich Road, thence

Northeasterly along Greenwich Road to York Avenue, thence

Northerly along York Avenue to Bristol Avenue, thence

Easterly along Bristol Avenue to Stonehenge Road, thence

Southerly along Stonehenge Road to Greenwich Road, thence

Easterly along Greenwich Road to Kathleen Avenue, thence

Southeasterly along Kathleen Avenue to Ramsey Road, thence

Northerly along Ramsey Road to Dalton Avenue, thence

Easterly along Dalton Avenue to US Highway 95 and the **POINT OF BEGINNING**.

COEUR D'ALENE SCHOOL DISTRICT #271
TRUSTEE ZONE NO. 4

BEGINNING on Huetter Road where it intersects with overhead powerlines, thence

Easterly along overhead powerlines center-line north-south of Section 33, Township 51 North, Range 4 West, Boise Meridian, thence

Southerly along north-south center-line to Speirs Avenue, thence

Southeast on Speirs Avenue to Arthur Street, thence

North on Arthur Street to Sherlock Avenue, thence

Easterly on Sherlock Avenue to Holmes Road, thence

Southerly on Holmes Road to Staples Avenue, thence

Southeasterly along Staples Avenue to Greenwich Road, thence

Northeasterly along Greenwich Road to York Avenue, thence

Northerly along York Avenue to Bristol Avenue, thence

Easterly along Bristol Avenue to Stonehenge Road, thence

Southerly along Stonehenge Road to Greenwich Road, thence

Easterly along Greenwich Road to Kathleen Avenue, thence

Southeasterly along Kathleen Avenue to Ramsey Road, thence

Southerly along Ramsey Road to east-west center-line of Section 2, Township 50 North, Range 4 West and (Kootenai County Solid Waste Driveway), Boise Meridian, thence

Easterly along said east-west center-line to Neider Avenue, thence

Easterly along Neider Avenue to US Highway 95, thence

Southerly along US Highway 95 to Lincoln Way, thence

Southerly along Lincoln Way to Northwest Boulevard, thence

Southeasterly along Northwest Boulevard to Garden Avenue, thence

Easterly along Garden Avenue to 15th Street, thence

Southerly along 15th Street to Lost Avenue, thence

Southwest along Lost Avenue to 14th Street, thence

Southerly along 14th Street to Resort Beach Lane to thread of Coeur d'Alene Lake, thence

Southerly along thread of Coeur d'Alene Lake to School District Boundary, thence

Southerly then Westerly then Northerly along said boundary to

Huetter Road and the **POINT OF BEGINNING**.

COEUR D'ALENE SCHOOL DISTRICT #271
TRUSTEE ZONE NO. 5

BEGINNING at the intersection of Dalton Avenue and 15th Street, thence

Westerly on Dalton Avenue to Ramsey Road, thence

Southerly along Ramsey Road to east-west center-line of Section 2, Township 50 North, Range 4 West and (Kootenai County Solid Waste Driveway), Boise Meridian, thence

Easterly along said east-west center-line to Neider Avenue, thence

Easterly along Neider Avenue to US Highway 95, thence

Southerly along US Highway 95 to Lincoln Way, thence

Southerly along Lincoln Way to Northwest Boulevard, thence

Southeasterly along Northwest Boulevard to Garden Avenue, thence

Easterly along Garden Avenue to 15th Street, thence

Northerly along 15th Street to Dalton Avenue and the **POINT OF BEGINNING**.

Idaho School District Trustee Zone Equalization 2021

Submittal Review

School District: **Council School District #13**
Prepared by: David Rudeen

Status Recommendation:
- ☒ APPROVAL
- ☐ NON-APPROVAL
- ☐ EXCEPTION REQUEST

Submittal Review:
Yes – No

- ☒ ☐ Legal Description for each trustee zone
- ☒ ☐ Scalable Map showing each trustee zone
- ☒ ☐ Population summary for each trustee zone - meet 10% variance
- ☒ ☐ Shape files/xml files
- ☒ ☐ Acceptable zone shapes
- ☒ ☐ Legal descriptions meet professional standards
- ☒ ☐ No significant census block splits without acceptable explanation
- ☒ ☐ Utilize 2021 Census data
- ☒ ☐ State Board of Education District Boundary
- ☐ Other (See comments below)

Percentage variance from highest zone population summary:

Highest Zone Population		**452**
Zone	Population	%Difference
1	449	0.66%
2	447	1.11%
3	452	0.00%
4	450	0.44%
5	452	0.00%
	2250	

Comments:

Council School District

2020 Trustee Zone Status Map

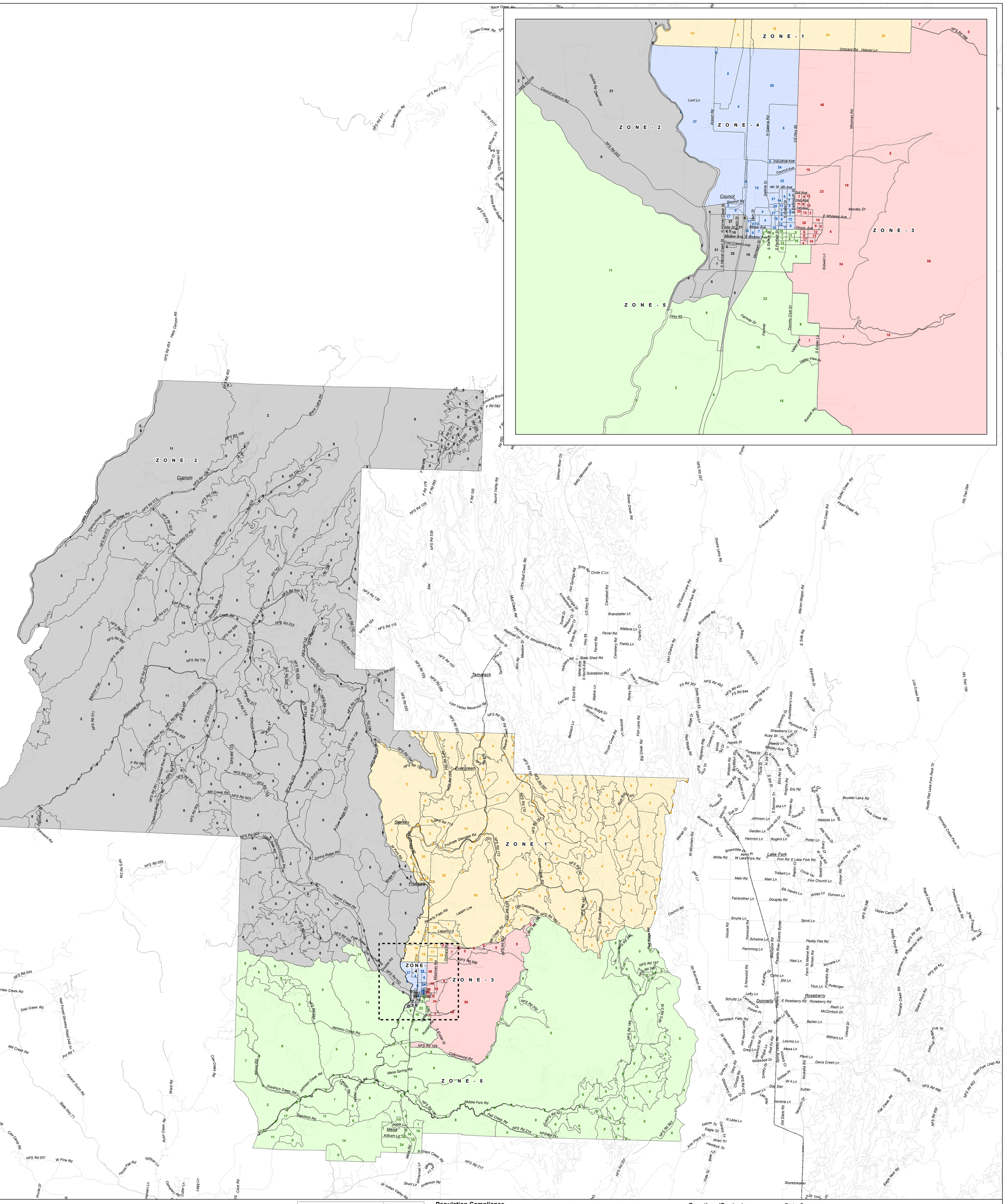
ZONE - 1
ZONE - 2
ZONE - 3
ZONE - 4
ZONE - 5
Council
Cuprum
Tamarack
Evergreen
Starkey
Fruitvale
Lake Fork
Donnelly
Roseberry
Mesa
Orchard Rd
Hoover Ln
Lunt Ln
Industrial Ave
Council Ave
Sawmill Rd
Mosaby Dr
E Whiteley Ave
Illinois Ave
Moser Ave
Bleeker Ave
E Bleeker Ave
Cool Creek Loop
Kidwell Ln
Hwy 95
Fairway Dr
Fairway
Country Club Dr
Valley Vw
Valley View Dr
S Exeter Ln
Russell Rd
Council Cuprum Rd
Double Rd Deer Loop
NFS Rd 002
NFS Rd 038
Airport Rd
N Galena Rd
US Hwy 95
Meisman Rd
Galena St
4th St
4th Ave
3rd Ave
2nd Ave
1st Ave
N Hornet Creek St
S Hornet Creek St
Main St
N Fairfield St
S Fairfield St
S Galena St
Michaels St
Brady St
Alta St
Hells Canyon Rd
NFS Rd 454
NFS Rd 493
Black Lake Rd
NFS Rd 106
NFS Rd 107
NFS Rd 135
NFS Rd 072
NFS Rd 073
NFS Rd 071
NFS Rd 070
NFS Rd 080
NFS Rd 858
NFS Rd 859
NFS Rd 511
NFS Rd 519
NFS Rd 513
NFS Rd 516
NFS Rd 523
NFS Rd 524
NFS Rd 525
NFS Rd 526
NFS Rd 527
NFS Rd 528
NFS Rd 529
NFS Rd 530
NFS Rd 531
NFS Rd 532
NFS Rd 533
NFS Rd 534
NFS Rd 535
NFS Rd 536
NFS Rd 537
NFS Rd 538
NFS Rd 539
NFS Rd 640
NFS Rd 223
NFS Rd 569
NFS Rd 582
NFS Rd 280
NFS Rd 779
NFS Rd 090
NFS Rd 089
NFS Rd 153
NFS Rd 115
NFS Rd 184
NFS Rd 139
NFS Rd 128
NFS Rd 179
NFS Rd 063
NFS Rd 100
NFS Rd 144
NFS Rd 143
NFS Rd 148
NFS Rd 147
NFS Rd 146
NFS Rd 145
NFS Rd 142
NFS Rd 141
NFS Rd 140
NFS Rd 138
NFS Rd 137
NFS Rd 136
NFS Rd 135
NFS Rd 134
NFS Rd 133
NFS Rd 132
NFS Rd 131
NFS Rd 130
NFS Rd 129
NFS Rd 127
NFS Rd 126
NFS Rd 125
NFS Rd 124
NFS Rd 123
NFS Rd 122
NFS Rd 121
NFS Rd 120
NFS Rd 119
NFS Rd 118
NFS Rd 117
NFS Rd 116
NFS Rd 165
NFS Rd 164
NFS Rd 163
NFS Rd 162
NFS Rd 161
NFS Rd 160
NFS Rd 159
NFS Rd 158
NFS Rd 157
NFS Rd 156
NFS Rd 155
NFS Rd 154
NFS Rd 153
NFS Rd 152
NFS Rd 151
NFS Rd 150
NFS Rd 149
NFS Rd 148
NFS Rd 147
NFS Rd 146
NFS Rd 145
NFS Rd 144
NFS Rd 143
NFS Rd 142
NFS Rd 141
NFS Rd 140
NFS Rd 139
NFS Rd 138
NFS Rd 137
NFS Rd 136
NFS Rd 135
NFS Rd 134
NFS Rd 133
NFS Rd 132
NFS Rd 131
NFS Rd 130
NFS Rd 129
NFS Rd 128
NFS Rd 127
NFS Rd 126
NFS Rd 125
NFS Rd 124
NFS Rd 123
NFS Rd 122
NFS Rd 121
NFS Rd 120
NFS Rd 119
NFS Rd 118
NFS Rd 117
NFS Rd 116
NFS Rd 115
NFS Rd 114
NFS Rd 113
NFS Rd 112
NFS Rd 111
NFS Rd 110
NFS Rd 109
NFS Rd 108
NFS Rd 107
NFS Rd 106
NFS Rd 105
NFS Rd 104
NFS Rd 103
NFS Rd 102
NFS Rd 101
NFS Rd 100
NFS Rd 099
NFS Rd 098
NFS Rd 097
NFS Rd 096
NFS Rd 095
NFS Rd 094
NFS Rd 093
NFS Rd 092
NFS Rd 091
NFS Rd 090
NFS Rd 089
NFS Rd 088
NFS Rd 087
NFS Rd 086
NFS Rd 085
NFS Rd 084
NFS Rd 083
NFS Rd 082
NFS Rd 081
NFS Rd 080
NFS Rd 079
NFS Rd 078
NFS Rd 077
NFS Rd 076
NFS Rd 075
NFS Rd 074
NFS Rd 073
NFS Rd 072
NFS Rd 071
NFS Rd 070
NFS Rd 069
NFS Rd 068
NFS Rd 067
NFS Rd 066
NFS Rd 065
NFS Rd 064
NFS Rd 063
NFS Rd 062
NFS Rd 061
NFS Rd 060
NFS Rd 059
NFS Rd 058
NFS Rd 057
NFS Rd 056
NFS Rd 055
NFS Rd 054
NFS Rd 053
NFS Rd 052
NFS Rd 051
NFS Rd 050
NFS Rd 049
NFS Rd 048
NFS Rd 047
NFS Rd 046
NFS Rd 045
NFS Rd 044
NFS Rd 043
NFS Rd 042
NFS Rd 041
NFS Rd 040
NFS Rd 039
NFS Rd 038
NFS Rd 037
NFS Rd 036
NFS Rd 035
NFS Rd 034
NFS Rd 033
NFS Rd 032
NFS Rd 031
NFS Rd 030
NFS Rd 029
NFS Rd 028
NFS Rd 027
NFS Rd 026
NFS Rd 025
NFS Rd 024
NFS Rd 023
NFS Rd 022
NFS Rd 021
NFS Rd 020
NFS Rd 019
NFS Rd 018
NFS Rd 017
NFS Rd 016
NFS Rd 015
NFS Rd 014
NFS Rd 013
NFS Rd 012
NFS Rd 011
NFS Rd 010
NFS Rd 009
NFS Rd 008
NFS Rd 007
NFS Rd 006
NFS Rd 005
NFS Rd 004
NFS Rd 003
NFS Rd 002
NFS Rd 001
Squaw Creek Rd
Seven Devils Rd
Couse Creek Rd
Grouse Creek Rd
White Bird Ridge Rd
Lost Valley Reservoir Rd
Timber Ridge Dr
Short Line Rd
Ranney Rd
Walker Ln
Carr Rd
S End Rd
Baltzach Ln
Whitney Ln
Fish Lake Rd
Big Creek Rd
Thrush Creek Rd
Beaver Creek Rd
Timber Stitch Rd
Mill Creek Rd
Crooked River Rd
Ditch Creek Rd
Ditch Creek Spur Rd
Nutmeg Creek Rd
Barbour Flat
Stanley Creek Rd
Starvation Creek Rd
Hornet Creek Rd
Pole Creek Rd
Double Rd
Council Cuprum Rd
Spring Ridge Rd
Ridge Rd
W Fork Rd
Fruitvale Glendale Rd
Perry Flats Rd
Lappin Ln
Lappin Rd
Old Cascade Rd
Mill Creek Rd
Basin Creek Rd
Cottonwood Rd
Jackson Creek Rd
Mesa Spring Rd
Goodrich Creek Rd
Johnson Creek Rd
Goodrich Rd
Middle Fork Rd
Fall Creek Rd
Meadow Ln
Whitman Ln
Short Ln
Anderson Rd
W Indian Valley Rd
N Grays Creek Rd
Mesa Rd
Kilborn Ln
Apple Ln
Wilson Rd
Russell Rd
S Exeter St
Old Hwy 95
Whispering Pines Rd
Railroad Dr
Meadow Dr
Rim Rd
Hubbard Rd
State Shed Rd
Substation Rd
Irma Ln
Woodland Rd
Clay Ln
Lunt Ln
Price Valley Rd
Mud Creek Rd
Little Mud Creek Rd
Hot Springs Rd
Kimberly Dr
Somel Dr
Nelson Ct
Palmer Ct
W Side Rd
Ferrel Rd
Cemetery Rd
Fields Ln
Wallace Ln
Osprey Ln
Campbell Rd
Anderson Reservoir Rd
Zima Rd
Circle C Ln
Branstetter Ln
Bundage Rd
Bundage Mtn Rd
Last Chance Rd
Old Goose Lake Rd
Goose Creek Park Rd
Goose Lake Rd
Granite Lake Rd
Brown Creek Rd
Round Valley Rd
Salmon River Cir
Bally Mountain Rd
Gulch Creek Rd
Pearl Creek Rd
Bush Creek Rd
Warren Wagon Rd
E Side Rd
Eastside Dr
N Shore Dr
Plymouth Rd
Strawberry Ln
Ruby St
Reedy Ln
Wooley Ave
Hayes St
Forest St
N 2nd St
N 3rd St
N Salmon Tri
S Salmon Tri
Ellis Rd
Knights Rd
Elo Rd
Jefferson Rd
Boulder Lake Rd
Louie Creek Rd
Pioneer Rd
Sandhill Ln
Heikkila Ln
Johnson Ln
Garden Ln
Heinrich Ln
Rogers Ln
Potter Ln
Allen Vista Dr
Carefree Ln
Knobs Hill Dr
Early St
Brookdale Dr
Kens Pl
W Lake Fork Rd
E Lake Fork Rd
Finn Rd
Wilde Rd
Trabert Ln
Maki Rd
Maki Ln
Finn Church Ln
Elk Haven Ln
Willey Ln
Duncan Ln
Douglas Rd
Fairbrother Ln
Smylie Ln
Spink Ln
Norwood Rd
Scheline Ln
Flemming Ln
Paddy Flat Rd
Nasi Ln
Korvela Ln
Coho Ln
Eld Ln
Titus Ln
Pottenger
Lefty Ln
Schultz Ln
Cameron Dr
Forest Pl
E Roseberry Rd
Roseberry Rd
Rash Ln
McClintock Dr
Barker Ln
Withers Ln
Leland Dr
Loomis Ln
Mesa Ln
Plant Ln
Davis Creek Ln
Wildwood Dr
Tamarack Falls Rd
W Wood Dr
W Mountain Rd
Hill House Loop
Dawn To Sandy Dr
Siscra Rd
Hereford Rd
Angus Ln
Red Fir Rd
Spring Valley Rd
Greg Ln
Lydia Dr
Dave Rd
Christie Rd
Discovery Dr
Azure Ct
Golden Pl
W 4 Ln
Day Star
Sultan
Homer Ln
Lee Vw
Kantola Ln
Takuchi Dr
Old State Rd
Kokanee Rd
Smoky Dr
Falcon Trl
Eagle Trl
Crosley Trl
Wren Trl
Hembeck Trl
Bald Eagle Trl
Vista Trl
Allen Place Trl
N Lake Ln
Stonebreaker
Eagle Nest Rd
Council Rd
Nisula Rd
W Mountain Rd
Mariah Ct
Hawk Ln
No Business Rd
S Norwood Rd
Blackpine Rd
Payette River Scenic Byway
Farm To Market Rd
Jensen Rd
Kirkwood Dr
Ridge Rd
Rainbow Loop
Wisdom Rd
Big Creek Loop
Ridge Dr
Red Ridge Rd
Migratory Rdg
Creasey Ln
Ted Ln
W Lake St
Payette Dr
Sharlie Ln
Lois Creek Rd
Paddy Flat Lake Fork Pack Trl
Kennally Creek Pack Trl
Lake Fork Creek Rd
Kennally Creek Rd
Stearns Point Rd
Rapid Creek Rd
Powerson Creek Rd
Lower Powerson Rd
Upper Camp Creek Rd
Paddy Pond Rd
Ridgeview Rd
Ridgeview Way
Flat Creek Rd
Gold Fork Rd
Gold Fork Loop Rd
Foskett Pt
Five Trl
Nfs Trail 084
Nfs Trail 104
Nfs Trail 105
Nfs Trail 106
Nfs Trail 107
Nfs Trail 108
Nfs Trail 109
Nfs Trail 110
Nfs Trail 111
Nfs Trail 112
Nfs Trail 113
Nfs Trail 114
Nfs Trail 115
Nfs Trail 116
Nfs Trail 117
Nfs Trail 118
Nfs Trail 119
Nfs Trail 120
Nfs Trail 121
Nfs Trail 122
Nfs Trail 123
Nfs Trail 124
Nfs Trail 125
Nfs Trail 126
Nfs Trail 127
Nfs Trail 128
Nfs Trail 129
Nfs Trail 130
Nfs Trail 131
Nfs Trail 132
Nfs Trail 133
Nfs Trail 134
Nfs Trail 135
Nfs Trail 136
Nfs Trail 137
Nfs Trail 138
Nfs Trail 139
Nfs Trail 140
Nfs Trail 141
Nfs Trail 142
Nfs Trail 143
Nfs Trail 144
Nfs Trail 145
Nfs Trail 146
Nfs Trail 147
Nfs Trail 148
Nfs Trail 149
Nfs Trail 150
Nfs Trail 151
Nfs Trail 152
Nfs Trail 153
Nfs Trail 154
Nfs Trail 155
Nfs Trail 156
Nfs Trail 157
Nfs Trail 158
Nfs Trail 159
Nfs Trail 160
Nfs Trail 161
Nfs Trail 162
Nfs Trail 163
Nfs Trail 164
Nfs Trail 165
Nfs Trail 166
Nfs Trail 167
Nfs Trail 168
Nfs Trail 169
Nfs Trail 170
Nfs Trail 171
Nfs Trail 172
Nfs Trail 173
Nfs Trail 174
Nfs Trail 175
Nfs Trail 176
Nfs Trail 177
Nfs Trail 178
Nfs Trail 179
Nfs Trail 180
Nfs Trail 181
Nfs Trail 182
Nfs Trail 183
Nfs Trail 184
Nfs Trail 185
Nfs Trail 186
Nfs Trail 187
Nfs Trail 188
Nfs Trail 189
Nfs Trail 190
Nfs Trail 191
Nfs Trail 192
Nfs Trail 193
Nfs Trail 194
Nfs Trail 195
Nfs Trail 196
Nfs Trail 197
Nfs Trail 198
Nfs Trail 199
Nfs Trail 200
Nfs Trail 201
Nfs Trail 202
Nfs Trail 203
Nfs Trail 204
Nfs Trail 205
Nfs Trail 206
Nfs Trail 207
Nfs Trail 208
Nfs Trail 209
Nfs Trail 210
Nfs Trail 211
Nfs Trail 212
Nfs Trail 213
Nfs Trail 214
Nfs Trail 215
Nfs Trail 216
Nfs Trail 217
Nfs Trail 218
Nfs Trail 219
Nfs Trail 220
Nfs Trail 221
Nfs Trail 222
Nfs Trail 223
Nfs Trail 224
Nfs Trail 225
Nfs Trail 226
Nfs Trail 227
Nfs Trail 228
Nfs Trail 229
Nfs Trail 230
Nfs Trail 231
Nfs Trail 232
Nfs Trail 233
Nfs Trail 234
Nfs Trail 235
Nfs Trail 236
Nfs Trail 237
Nfs Trail 238
Nfs Trail 239
Nfs Trail 240
Nfs Trail 241
Nfs Trail 242
Nfs Trail 243
Nfs Trail 244
Nfs Trail 245
Nfs Trail 246
Nfs Trail 247
Nfs Trail 248
Nfs Trail 249
Nfs Trail 250
Nfs Trail 251
Nfs Trail 252
Nfs Trail 253
Nfs Trail 254
Nfs Trail 255
Nfs Trail 256
Nfs Trail 257
Nfs Trail 258
Nfs Trail 259
Nfs Trail 260
Nfs Trail 261
Nfs Trail 262
Nfs Trail 263
Nfs Trail 264
Nfs Trail 265
Nfs Trail 266
Nfs Trail 267
Nfs Trail 268
Nfs Trail 269
Nfs Trail 270
Nfs Trail 271
Nfs Trail 272
Nfs Trail 273
Nfs Trail 274
Nfs Trail 275
Nfs Trail 276
Nfs Trail 277
Nfs Trail 278
Nfs Trail 279
Nfs Trail 280
Nfs Trail 281
Nfs Trail 282
Nfs Trail 283
Nfs Trail 284
Nfs Trail 285
Nfs Trail 286
Nfs Trail 287
Nfs Trail 288
Nfs Trail 289
Nfs Trail 290
Nfs Trail 291
Nfs Trail 292
Nfs Trail 293
Nfs Trail 294
Nfs Trail 295
Nfs Trail 296
Nfs Trail 297
Nfs Trail 298
Nfs Trail 299
Nfs Trail 300
Nfs Trail 301
Nfs Trail 302
Nfs Trail 303
Nfs Trail 304
Nfs Trail 305
Nfs Trail 306
Nfs Trail 307
Nfs Trail 308
Nfs Trail 309
Nfs Trail 310
Nfs Trail 311
Nfs Trail 312
Nfs Trail 313
Nfs Trail 314
Nfs Trail 315
Nfs Trail 316
Nfs Trail 317
Nfs Trail 318
Nfs Trail 319
Nfs Trail 320
Nfs Trail 321
Nfs Trail 322
Nfs Trail 323
Nfs Trail 324
Nfs Trail 325
Nfs Trail 326
Nfs Trail 327
Nfs Trail 328
Nfs Trail 329
Nfs Trail 330
Nfs Trail 331
Nfs Trail 332
Nfs Trail 333
Nfs Trail 334
Nfs Trail 335
Nfs Trail 336
Nfs Trail 337
Nfs Trail 338
Nfs Trail 339
Nfs Trail 340
Nfs Trail 341
Nfs Trail 342
Nfs Trail 343
Nfs Trail 344
Nfs Trail 345
Nfs Trail 346
Nfs Trail 347
Nfs Trail 348
Nfs Trail 349
Nfs Trail 350
Nfs Trail 351
Nfs Trail 352
Nfs Trail 353
Nfs Trail 354
Nfs Trail 355
Nfs Trail 356
Nfs Trail 357
Nfs Trail 358
Nfs Trail 359
Nfs Trail 360
Nfs Trail 361
Nfs Trail 362
Nfs Trail 363
Nfs Trail 364
Nfs Trail 365
Nfs Trail 366
Nfs Trail 367
Nfs Trail 368
Nfs Trail 369
Nfs Trail 370
Nfs Trail 371
Nfs Trail 372
Nfs Trail 373
Nfs Trail 374
Nfs Trail 375
Nfs Trail 376
Nfs Trail 377
Nfs Trail 378
Nfs Trail 379
Nfs Trail 380
Nfs Trail 381
Nfs Trail 382
Nfs Trail 383
Nfs Trail 384
Nfs Trail 385
Nfs Trail 386
Nfs Trail 387
Nfs Trail 388
Nfs Trail 389
Nfs Trail 390
Nfs Trail 391
Nfs Trail 392
Nfs Trail 393
Nfs Trail 394
Nfs Trail 395
Nfs Trail 396
Nfs Trail 397
Nfs Trail 398
Nfs Trail 399
Nfs Trail 400
Nfs Trail 401
Nfs Trail 402
Nfs Trail 403
Nfs Trail 404
Nfs Trail 405
Nfs Trail 406
Nfs Trail 407
Nfs Trail 408
Nfs Trail 409
Nfs Trail 410
Nfs Trail 411
Nfs Trail 412
Nfs Trail 413
Nfs Trail 414
Nfs Trail 415
Nfs Trail 416
Nfs Trail 417
Nfs Trail 418
Nfs Trail 419
Nfs Trail 420
Nfs Trail 421
Nfs Trail 422
Nfs Trail 423
Nfs Trail 424
Nfs Trail 425
Nfs Trail 426
Nfs Trail 427
Nfs Trail 428
Nfs Trail 429
Nfs Trail 430
Nfs Trail 431
Nfs Trail 432
Nfs Trail 433
Nfs Trail 434
Nfs Trail 435
Nfs Trail 436
Nfs Trail 437
Nfs Trail 438
Nfs Trail 439
Nfs Trail 440
Nfs Trail 441
Nfs Trail 442
Nfs Trail 443
Nfs Trail 444
Nfs Trail 445
Nfs Trail 446
Nfs Trail 447
Nfs Trail 448
Nfs Trail 449
Nfs Trail 450
Nfs Trail 451
Nfs Trail 452
Nfs Trail 453
Nfs Trail 454
Nfs Trail 455
Nfs Trail 456
Nfs Trail 457
Nfs Trail 458
Nfs Trail 459
Nfs Trail 460
Nfs Trail 461
Nfs Trail 462
Nfs Trail 463
Nfs Trail 464
Nfs Trail 465
Nfs Trail 466
Nfs Trail 467
Nfs Trail 468
Nfs Trail 469
Nfs Trail 470
Nfs Trail 471
Nfs Trail 472
Nfs Trail 473
Nfs Trail 474
Nfs Trail 475
Nfs Trail 476
Nfs Trail 477
Nfs Trail 478
Nfs Trail 479
Nfs Trail 480
Nfs Trail 481
Nfs Trail 482
Nfs Trail 483
Nfs Trail 484
Nfs Trail 485
Nfs Trail 486
Nfs Trail 487
Nfs Trail 488
Nfs Trail 489
Nfs Trail 490
Nfs Trail 491
Nfs Trail 492
Nfs Trail 493
Nfs Trail 494
Nfs Trail 495
Nfs Trail 496
Nfs Trail 497
Nfs Trail 498
Nfs Trail 499
Nfs Trail 500
Nfs Trail 501
Nfs Trail 502
Nfs Trail 503
Nfs Trail 504
Nfs Trail 505
Nfs Trail 506
Nfs Trail 507
Nfs Trail 508
Nfs Trail 509
Nfs Trail 510
Nfs Trail 511
Nfs Trail 512
Nfs Trail 513
Nfs Trail 514
Nfs Trail 515
Nfs Trail 516
Nfs Trail 517
Nfs Trail 518
Nfs Trail 519
Nfs Trail 520
Nfs Trail 521
Nfs Trail 522
Nfs Trail 523
Nfs Trail 524
Nfs Trail 525
Nfs Trail 526
Nfs Trail 527
Nfs Trail 528
Nfs Trail 529
Nfs Trail 530
Nfs Trail 531
Nfs Trail 532
Nfs Trail 533
Nfs Trail 534
Nfs Trail 535
Nfs Trail 536
Nfs Trail 537
Nfs Trail 538
Nfs Trail 539
Nfs Trail 540
Nfs Trail 541
Nfs Trail 542
Nfs Trail 543
Nfs Trail 544
Nfs Trail 545
Nfs Trail 546
Nfs Trail 547
Nfs Trail 548
Nfs Trail 549
Nfs Trail 550
Nfs Trail 551
Nfs Trail 552
Nfs Trail 553
Nfs Trail 554
Nfs Trail 555
Nfs Trail 556
Nfs Trail 557
Nfs Trail 558
Nfs Trail 559
Nfs Trail 560
Nfs Trail 561
Nfs Trail 562
Nfs Trail 563
Nfs Trail 564
Nfs Trail 565
Nfs Trail 566
Nfs Trail 567
Nfs Trail 568
Nfs Trail 569
Nfs Trail 570
Nfs Trail 571
Nfs Trail 572
Nfs Trail 573
Nfs Trail 574
Nfs Trail 575
Nfs Trail 576
Nfs Trail 577
Nfs Trail 578
Nfs Trail 579
Nfs Trail 580
Nfs Trail 581
Nfs Trail 582
Nfs Trail 583
Nfs Trail 584
Nfs Trail 585
Nfs Trail 586
Nfs Trail 587
Nfs Trail 588
Nfs Trail 589
Nfs Trail 590
Nfs Trail 591
Nfs Trail 592
Nfs Trail 593
Nfs Trail 594
Nfs Trail 595
Nfs Trail 596
Nfs Trail 597
Nfs Trail 598
Nfs Trail 599
Nfs Trail 600
Nfs Trail 601
Nfs Trail 602
Nfs Trail 603
Nfs Trail 604
Nfs Trail 605
Nfs Trail 606
Nfs Trail 607
Nfs Trail 608
Nfs Trail 609
Nfs Trail 610
Nfs Trail 611
Nfs Trail 612
Nfs Trail 613
Nfs Trail 614
Nfs Trail 615
Nfs Trail 616
Nfs Trail 617
Nfs Trail 618
Nfs Trail 619
Nfs Trail 620
Nfs Trail 621
Nfs Trail 622
Nfs Trail 623
Nfs Trail 624
Nfs Trail 625
Nfs Trail 626
Nfs Trail 627
Nfs Trail 628
Nfs Trail 629
Nfs Trail 630
Nfs Trail 631
Nfs Trail 632
Nfs Trail 633
Nfs Trail 634
Nfs Trail 635
Nfs Trail 636
Nfs Trail 637
Nfs Trail 638
Nfs Trail 639
Nfs Trail 640
Nfs Trail 641
Nfs Trail 642
Nfs Trail 643
Nfs Trail 644
Nfs Trail 645
Nfs Trail 646
Nfs Trail 647
Nfs Trail 648
Nfs Trail 649
Nfs Trail 650
Nfs Trail 651
Nfs Trail 652
Nfs Trail 653
Nfs Trail 654
Nfs Trail 655
Nfs Trail 656
Nfs Trail 657
Nfs Trail 658
Nfs Trail 659
Nfs Trail 660
Nfs Trail 661
Nfs Trail 662
Nfs Trail 663
Nfs Trail 664
Nfs Trail 665
Nfs Trail 666
Nfs Trail 667
Nfs Trail 668
Nfs Trail 669
Nfs Trail 670
Nfs Trail 671
Nfs Trail 672
Nfs Trail 673
Nfs Trail 674
Nfs Trail 675
Nfs Trail 676
Nfs Trail 677
Nfs Trail 678
Nfs Trail 679
Nfs Trail 680
Nfs Trail 681
Nfs Trail 682
Nfs Trail 683
Nfs Trail 684
Nfs Trail 685
Nfs Trail 686
Nfs Trail 687
Nfs Trail 688
Nfs Trail 689
Nfs Trail 690
Nfs Trail 691
Nfs Trail 692
Nfs Trail 693
Nfs Trail 694
Nfs Trail 695
Nfs Trail 696
Nfs Trail 697
Nfs Trail 698
Nfs Trail 699
Nfs Trail 700
Nfs Trail 701
Nfs Trail 702
Nfs Trail 703
Nfs Trail 704
Nfs Trail 705
Nfs Trail 706
Nfs Trail 707
Nfs Trail 708
Nfs Trail 709
Nfs Trail 710
Nfs Trail 711
Nfs Trail 712
Nfs Trail 713
Nfs Trail 714
Nfs Trail 715
Nfs Trail 716
Nfs Trail 717
Nfs Trail 718
Nfs Trail 719
Nfs Trail 720
Nfs Trail 721
Nfs Trail 722
Nfs Trail 723
Nfs Trail 724
Nfs Trail 725
Nfs Trail 726
Nfs Trail 727
Nfs Trail 728
Nfs Trail 729
Nfs Trail 730
Nfs Trail 731
Nfs Trail 732
Nfs Trail 733
Nfs Trail 734
Nfs Trail 735
Nfs Trail 736
Nfs Trail 737
Nfs Trail 738
Nfs Trail 739
Nfs Trail 740
Nfs Trail 741
Nfs Trail 742
Nfs Trail 743
Nfs Trail 744
Nfs Trail 745
Nfs Trail 746
Nfs Trail 747
Nfs Trail 748
Nfs Trail 749
Nfs Trail 750
Nfs Trail 751
Nfs Trail 752
Nfs Trail 753
Nfs Trail 754
Nfs Trail 755
Nfs Trail 756
Nfs Trail 757
Nfs Trail 758
Nfs Trail 759
Nfs Trail 760
Nfs Trail 761
Nfs Trail 762
Nfs Trail 763
Nfs Trail 764
Nfs Trail 765
Nfs Trail 766
Nfs Trail 767
Nfs Trail 768
Nfs Trail 769
Nfs Trail 770
Nfs Trail 771
Nfs Trail 772
Nfs Trail 773
Nfs Trail 774
Nfs Trail 775
Nfs Trail 776
Nfs Trail 777
Nfs Trail 778
Nfs Trail 779
Nfs Trail 780
Nfs Trail 781
Nfs Trail 782
Nfs Trail 783
Nfs Trail 784
Nfs Trail 785
Nfs Trail 786
Nfs Trail 787
Nfs Trail 788
Nfs Trail 789
Nfs Trail 790
Nfs Trail 791
Nfs Trail 792
Nfs Trail 793
Nfs Trail 794
Nfs Trail 795
Nfs Trail 796
Nfs Trail 797
Nfs Trail 798
Nfs Trail 799
Nfs Trail 800
Nfs Trail 801
Nfs Trail 802
Nfs Trail 803
Nfs Trail 804
Nfs Trail 805
Nfs Trail 806
Nfs Trail 807
Nfs Trail 808
Nfs Trail 809
Nfs Trail 810
Nfs Trail 811
Nfs Trail 812
Nfs Trail 813
Nfs Trail 814
Nfs Trail 815
Nfs Trail 816
Nfs Trail 817
Nfs Trail 818
Nfs Trail 819
Nfs Trail 820
Nfs Trail 821
Nfs Trail 822
Nfs Trail 823
Nfs Trail 824
Nfs Trail 825
Nfs Trail 826
Nfs Trail 827
Nfs Trail 828
Nfs Trail 829
Nfs Trail 830
Nfs Trail 831
Nfs Trail 832
Nfs Trail 833
Nfs Trail 834
Nfs Trail 835
Nfs Trail 836
Nfs Trail 837
Nfs Trail 838
Nfs Trail 839
Nfs Trail 840
Nfs Trail 841
Nfs Trail 842
Nfs Trail 843
Nfs Trail 844
Nfs Trail 845
Nfs Trail 846
Nfs Trail 847
Nfs Trail 848
Nfs Trail 849
Nfs Trail 850
Nfs Trail 851
Nfs Trail 852
Nfs Trail 853
Nfs Trail 854
Nfs Trail 855
Nfs Trail 856
Nfs Trail 857
Nfs Trail 858
Nfs Trail 859
Nfs Trail 860
Nfs Trail 861
Nfs Trail 862
Nfs Trail 863
Nfs Trail 864
Nfs Trail 865
Nfs Trail 866
Nfs Trail 867
Nfs Trail 868
Nfs Trail 869
Nfs Trail 870
Nfs Trail 871
Nfs Trail 872
Nfs Trail 873
Nfs Trail 874
Nfs Trail 875
Nfs Trail 876
Nfs Trail 877
Nfs Trail 878
Nfs Trail 879
Nfs Trail 880
Nfs Trail 881
Nfs Trail 882
Nfs Trail 883
Nfs Trail 884
Nfs Trail 885
Nfs Trail 886
Nfs Trail 887
Nfs Trail 888
Nfs Trail 889
Nfs Trail 890
Nfs Trail 891
Nfs Trail 892
Nfs Trail 893
Nfs Trail 894
Nfs Trail 895
Nfs Trail 896
Nfs Trail 897
Nfs Trail 898
Nfs Trail 899
Nfs Trail 900
Nfs Trail 901
Nfs Trail 902
Nfs Trail 903
Nfs Trail 904
Nfs Trail 905
Nfs Trail 906
Nfs Trail 907
Nfs Trail 908
Nfs Trail 909
Nfs Trail 910
Nfs Trail 911
Nfs Trail 912
Nfs Trail 913
Nfs Trail 914
Nfs Trail 915
Nfs Trail 916
Nfs Trail 917
Nfs Trail 918
Nfs Trail 919
Nfs Trail 920
Nfs Trail 921
Nfs Trail 922
Nfs Trail 923
Nfs Trail 924
Nfs Trail 925
Nfs Trail 926
Nfs Trail 927
Nfs Trail 928
Nfs Trail 929
Nfs Trail 930
Nfs Trail 931
Nfs Trail 932
Nfs Trail 933
Nfs Trail 934
Nfs Trail 935
Nfs Trail 936
Nfs Trail 937
Nfs Trail 938
Nfs Trail 939
Nfs Trail 940
Nfs Trail 941
Nfs Trail 942
Nfs Trail 943
Nfs Trail 944
Nfs Trail 945
Nfs Trail 946
Nfs Trail 947
Nfs Trail 948
Nfs Trail 949
Nfs Trail 950
Nfs Trail 951
Nfs Trail 952
Nfs Trail 953
Nfs Trail 954
Nfs Trail 955
Nfs Trail 956
Nfs Trail 957
Nfs Trail 958
Nfs Trail 959
Nfs Trail 960
Nfs Trail 961
Nfs Trail 962
Nfs Trail 963
Nfs Trail 964
Nfs Trail 965
Nfs Trail 966
Nfs Trail 967
Nfs Trail 968
Nfs Trail 969
Nfs Trail 970
Nfs Trail 971
Nfs Trail 972
Nfs Trail 973
Nfs Trail 974
Nfs Trail 975
Nfs Trail 976
Nfs Trail 977
Nfs Trail 978
Nfs Trail 979
Nfs Trail 980
Nfs Trail 981
Nfs Trail 982
Nfs Trail 983
Nfs Trail 984
Nfs Trail 985
Nfs Trail 986
Nfs Trail 987
Nfs Trail 988
Nfs Trail 989
Nfs Trail 990
Nfs Trail 991
Nfs Trail 992
Nfs Trail 993
Nfs Trail 994
Nfs Trail 995
Nfs Trail 996
Nfs Trail 997
Nfs Trail 998
Nfs Trail 999
Nfs Trail 1000
Nfs Trail 1001
Nfs Trail 1002
Nfs Trail 1003
Nfs Trail 1004
Nfs Trail 1005
Nfs Trail 1006
Nfs Trail 1007
Nfs Trail 1008
Nfs Trail 1009
Nfs Trail 1010
Nfs Trail 1011
Nfs Trail 1012
Nfs Trail 1013
Nfs Trail 1014
Nfs Trail 1015
Nfs Trail 1016
Nfs Trail 1017
Nfs Trail 1018
Nfs Trail 1019
Nfs Trail 1020
Nfs Trail 1021
Nfs Trail 1022
Nfs Trail 1023
Nfs Trail 1024
Nfs Trail 1025
Nfs Trail 1026
Nfs Trail 1027
Nfs Trail 1028
Nfs Trail 1029
Nfs Trail 1030
Nfs Trail 1031
Nfs Trail 1032
Nfs Trail 1033
Nfs Trail 1034
Nfs Trail 1035
Nfs Trail 1036
Nfs Trail 1037
Nfs Trail 1038
Nfs Trail 1039
Nfs Trail 1040
Nfs Trail 1041
Nfs Trail 1042
Nfs Trail 1043
Nfs Trail 1044
Nfs Trail 1045
Nfs Trail 1046
Nfs Trail 1047
Nfs Trail 1048
Nfs Trail 1049
Nfs Trail 1050
Nfs Trail 1051
Nfs Trail 1052
Nfs Trail 1053
Nfs Trail 1054
Nfs Trail 1055
Nfs Trail 1056
Nfs Trail 1057
Nfs Trail 1058
Nfs Trail 1059
Nfs Trail 1060
Nfs Trail 1061
Nfs Trail 1062
Nfs Trail 1063
Nfs Trail 1064
Nfs Trail 1065
Nfs Trail 1066
Nfs Trail 1067
Nfs Trail 1068
Nfs Trail 1069
Nfs Trail 1070
Nfs Trail 1071
Nfs Trail 1072
Nfs Trail 1073
Nfs Trail 1074
Nfs Trail 1075
Nfs Trail 1076
Nfs Trail 1077
Nfs Trail 1078
Nfs Trail 1079
Nfs Trail 1080
Nfs Trail 1081
Nfs Trail 1082
Nfs Trail 1083
Nfs Trail 1084
Nfs Trail 1085
Nfs Trail 1086
Nfs Trail 1087
Nfs Trail 1088
Nfs Trail 1089
Nfs Trail 1090
Nfs Trail 1091
Nfs Trail 1092
Nfs Trail 1093
Nfs Trail 1094
Nfs Trail 1095
Nfs Trail 1096
Nfs Trail 1097
Nfs Trail 1098
Nfs Trail 1099
Nfs Trail 1100
Nfs Trail 1101
Nfs Trail 1102
Nfs Trail 1103
Nfs Trail 1104
Nfs Trail 1105
Nfs Trail 1106
Nfs Trail 1107
Nfs Trail 1108
Nfs Trail 1109
Nfs Trail 1110
Nfs Trail 1111
Nfs Trail 1112
Nfs Trail 1113
Nfs Trail 1114
Nfs Trail 1115
Nfs Trail 1116
Nfs Trail 1117
Nfs Trail 1118
Nfs Trail 1119
Nfs Trail 1120
Nfs Trail 1121
Nfs Trail 1122
Nfs Trail 1123
Nfs Trail 1124
Nfs Trail 1125
Nfs Trail 1126
Nfs Trail 1127
Nfs Trail 1128
Nfs Trail 1129
Nfs Trail 1130
Nfs Trail 1131
Nfs Trail 1132
Nfs Trail 1133
Nfs Trail 1134
Nfs Trail 1135
Nfs Trail 1136
Nfs Trail 1137
Nfs Trail 1138
Nfs Trail 1139
Nfs Trail 1140
Nfs Trail 1141
Nfs Trail 1142
Nfs Trail 1143
Nfs Trail 1144
Nfs Trail 1145
Nfs Trail 1146
Nfs Trail 1147
Nfs Trail 1148
Nfs Trail 1149
Nfs Trail 1150
Nfs Trail 1151
Nfs Trail 1152
Nfs Trail 1153
Nfs Trail 1154
Nfs Trail 1155
Nfs Trail 1156
Nfs Trail 1157
Nfs Trail 1158
Nfs Trail 1159
Nfs Trail 1160
Nfs Trail 1161
Nfs Trail 1162
Nfs Trail 1163
Nfs Trail 1164
Nfs Trail 1165
Nfs Trail 1166
Nfs Trail 1167
Nfs Trail

October 27, 2021

COUNCIL SCHOOL DISTRICT #13
TRUSTEE ZONE NO. 1

BEGINNING at the intersection of the North Council School District Boundary and National Forest Development Road 525 in the Northeast corner of Section 9, Township 18 North, Range 1 West, Boise Meridian, thence

East, thence South, thence East on said District boundary to the Adams-Valley County line, thence

South on said District boundary and the Adams-Valley County line to its intersection with National Forest Development Road 185, thence

Westerly on said Road 185 to National Forest Development Road 165, thence

Northwesterly on said Road 165 to National Forest Development Road 150, thence

Easterly on said Road 150 to North Fork Mill Creek, thence

Southwesterly on said North Fork Mill Creek turning into Mill Creek approximately 5.8 miles to an Unnamed Road in Section 35, Township 17 North, Range 1 West, B.M., thence

Southerly on said Unnamed Road to National Forest Development Road 165, thence

East on said Road 165 to Orchard Road, thence

South, thence West on said Orchard Road to Weiser River, thence

Northeasterly, thence Northwesterly on said Weiser River to Fork Road, thence

Northwesterly on said Fork Road turning into National Forest Development Road 127 to National Forest Department Road 154, thence

Southeasterly on said Road 154 to National Forest Development Road 525, thence

Northwesterly on said Road 525 to the Council School District Boundary and the **POINT OF BEGINNING**

BEGINNING at the intersection of the North Council School District Boundary and National Forest Development Road 525 in the Northeast corner of Section 9, Township 18 North, Range 1 West, Boise Meridian, thence

West, thence continuing on said District boundary to the Oregon-Idaho border, thence South along said border, thence East, thence South to the intersection of the district boundary and Johnson Creek in Section 6, Township 16 North, Range 2 West, B.M., thence

Southeasterly on said Johnson Creek approximately 2.4 miles to an Unnamed Road in Section 4 of said Township and Range, thence

Northeasterly on said Unnamed Road to Pole Creek Road, thence

Southeasterly on said Pole Creek Road to Old Hornet Road, thence

Southerly on said Old Hornet Road to Hornet Creek, thence

Southeasterly on said Hornet Creek turning into Weiser River, thence

Southerly on the West bank of said Weiser River to an Unnamed Bridge, thence

East on said Unnamed Bridge to the East bank of Weiser River, thence

Northerly on said East bank of Weiser River to Cool Creek, thence

Easterly on said Cool Creek to the Weiser River Trail, thence

South on said Weiser River Trail approximately 0.4 miles to an Unnamed Road, thence

East on said Unnamed Road to U.S. Highway 95, thence

North on said U.S. Highway 95 straight through to Michigan Street, thence

North on said Michigan Street to Bleeker Avenue, thence

West on said Bleeker Avenue to Railroad Street, thence

North on said Railroad Street to Hornet Creek Road, thence

West on said Hornet Creek Road to Winters Avenue, thence

South, thence West on said Winters Avenue to North Hornet Creek Road, thence

North on said North Hornet Creek Road to Council Cuprum Road, thence

West on said Council Cuprum Road to Weiser River, thence

Northeasterly, thence Northwesterly on said Weiser River to Fork Road, thence

Northwesterly on said Fork Road turning into National Forest Development Road 127 to National Forest Department Road 154, thence

Southeasterly on said Road 154 to National Forest Development Road 525, thence

Northwesterly on said Road 525 to the Council School District Boundary and the **POINT OF BEGINNING.**

BEGINNING at the intersection of U.S. Highway 95 and Orchard Road, thence

East, thence North on said Orchard Road to Mill Creek Road, thence

West on said Mill Creek Road approximately 0.3 miles to an Unnamed Road on the South line of Section 35, Township 17 North, Range 1 West, Boise Meridian, thence

Northerly on said Unnamed Road to Mill Creek, thence

Southeasterly, thence Northeasterly on said Mill Creek turning into North Fork Mill Creek to National Forest Development Road 150, thence

Southerly on said Road 150 to National Forest Development Road 199, thence

Southwesterly on said Road 199 to North Fork Cottonwood Creek, thence

Southwesterly on said North Fork Cottonwood Creek turning into Cottonwood Creek to Cottonwood Road, thence

Northwesterly on said Cottonwood Road to U.S. Highway 95, thence

North on said U.S. Highway 95 to Lester Creek, thence

Easterly on said Lester Creek to Exeter Street, thence

Northwesterly, thence North on said Exeter Street to Cool Creek, thence

Westerly on said Cool Creek to Valley View Drive, thence

North, thence East on said Valley View Drive to Exeter Lane, thence

Northwesterly on said Exeter Lane to the Council City Limits line, thence

East, thence North, thence East, thence North on said City Limits line to School Avenue, thence

West on said School Avenue to Clarendon Street, thence

North on said Clarendon Street to Illinois Avenue, thence

West on said Illinois Avenue to U.S. Highway 95, thence

North on said U.S. Highway 95 to Orchard Road and the **POINT OF BEGINNING**

BEGINNING at the intersection of U.S. Highway 95 and Orchard Road, thence

South on said U.S. Highway 95 to Illinois Avenue, thence

West on said Illinois Avenue to Michigan Street, thence

South on said Michigan Street to Bleeker Avenue, thence

West on said Bleeker Avenue to Railroad Street, thence

North on said Railroad Street to Hornet Creek Road, thence

West on said Hornet Creek Road to Winters Avenue, thence

South, thence West on said Winters Avenue to North Hornet Creek Road, thence

North on said North Hornet Creek Road to Council Cuprum Road, thence

West on said Council Cuprum Road to Weiser River, thence

Northerly on said Weiser River to Airport Road, thence

East on said Airport Road straight through to Orchard Road, thence

East on said Orchard Road to U.S. Highway 95 and the **POINT OF BEGINNING.**

BEGINNING at the intersection of U.S. Highway 95 and Illinois Avenue, thence

West on said Illinois Avenue to Michigan Street, thence

South on said Michigan Street straight through to U.S. Highway 95, thence

South on said U.S. Highway 95 approximately 0.6 miles to an Unnamed Road, thence

West on said Unnamed Road to the Weiser River Trail, thence

North on said Weiser River Trail to Cool Creek, thence

Westerly on said Cool Creek to the East bank of the Weiser River, thence

South on said East bank to an Unnamed Bridge, thence

West on said Unnamed Bridge to the West bank of the Weiser River, thence

Northerly, thence Northwesterly on said West bank of the Weiser River turning into Hornet Creek to Old Hornet Road, thence

Northwesterly on said Old Hornet Road to Pole Creek Road, thence

Northwesterly on said Pole Creek Road approximately 3 miles to an Unnamed Road in the Northeast ¼ of the Southeast ¼ of Section 36, Township 17 North, Range 2 West, Boise Meridian, thence

Southwesterly on said Unnamed Road approximately 7 miles to Johnson Creek, thence

Westerly on said Johnson Creek to the West Council School District Boundary, thence

Southerly, thence Easterly, thence Northerly on said District boundary and the Adams-Valley County line to its intersection with National Forest Development Road 185, thence

Westerly on said Road 185 to National Forest Development Road 165, thence

Southwesterly, thence Northwesterly on said Road 165 to National Forest Development Road 150, thence

Southerly on said Road 150 to National Forest Development Road 199, thence

Southwesterly on said Road 199 to North Fork Cottonwood Creek, thence

Southerly, thence Southwesterly on said North Fork Cottonwood Creek turning into Cottonwood Creek to Cottonwood Road, thence

Northwesterly, thence West on said Cottonwood Road to U.S. Highway 95, thence

North on said U.S. Highway 95 to Lester Creek, thence

Easterly on said Lester Creek to Exeter Street, thence

Northwesterly, thence North on said Exeter Street to Cool Creek, thence

Westerly on said Cool Creek to Valley View Drive, thence

North, thence East on said Valley View Drive to Exeter Lane, thence

Northwesterly on said Exeter Lane to the Council City Limits line, thence

East, thence North, thence East, thence North on said City Limits line to School Avenue, thence

West on said School Avenue to Clarendon Street, thence

North on said Clarendon Street to Illinois Avenue, thence

West on said Illinois Avenue to U.S. Highway 95 and the **POINT OF BEGINNING.**

Idaho School District Trustee Zone Equalization 2021

Submittal Review

Status Recommendation:
- ☒ APPROVAL
- ☐ NON-APPROVAL
- ☐ EXCEPTION REQUEST

School District: **Culdesac School District #342**
Prepared by: David Rudeen

Submittal Review:
Yes – No

- ☒ ☐ Legal Description for each trustee zone
- ☒ ☐ Scalable Map showing each trustee zone
- ☒ ☐ Population summary for each trustee zone - meet 10% variance
- ☒ ☐ Shape files/xml files
- ☒ ☐ Acceptable zone shapes
- ☒ ☐ Legal descriptions meet professional standards
- ☒ ☐ No significant census block splits without acceptable explanation
- ☒ ☐ Utilize 2021 Census data
- ☒ ☐ State Board of Education District Boundary
- ☐ Other (See comments below)

Percentage variance from highest zone population summary:

Highest Zone Population		**194**
Zone	Population	%Difference
1	181	6.70%
2	194	0.00%
3	191	1.55%
4	185	4.64%
5	187	3.61%
	938	

Comments:

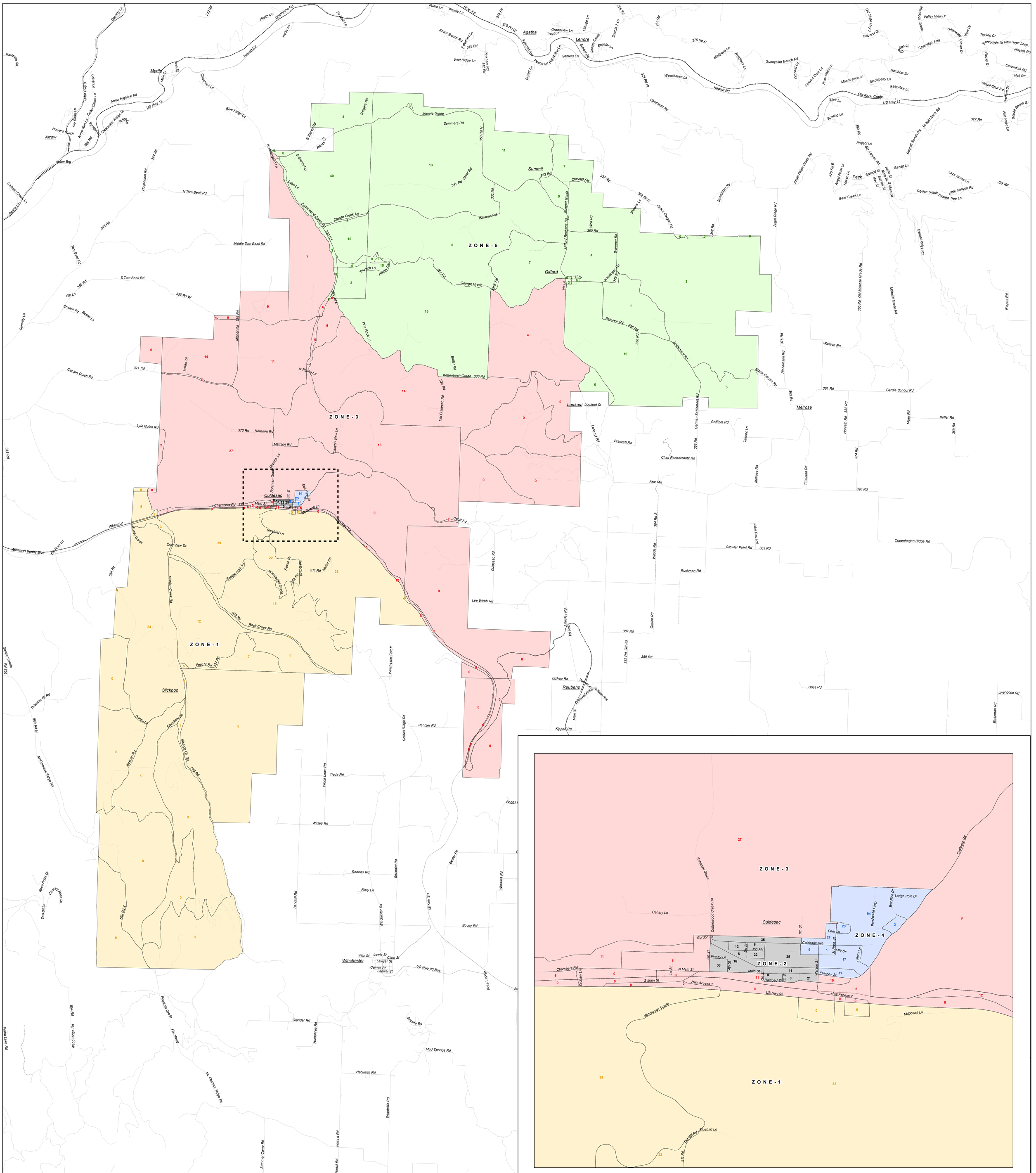

Culdesac School District

2020 Trustee Zone Status Map

1:40,000

September 2021

Legend

- 19 — Census Block/Population Count
- 37 — Split Census Block
- Primary Road
- Secondary Road
- Local Road
- Jeep Trail
- Other Roads

Trustee Zones

- ZONE-1
- ZONE-2
- ZONE-3
- ZONE-4
- ZONE-5
- Inset Boundary

Highest Zone Population		194
Trustee Zone	Trustee Zone Population	% Difference
1	181	6.7%
2	194	0.0%
3	191	1.5%
4	185	4.6%
5	187	3.6%
Total	**938**	
Target Zone Population		**188**

Population Compliance

The chart to the left depicts the 2020 Census populations of your existing Trustee Zones. If the "% Difference" value is over 10%, then the Trustee Zones are out of compliance for "equalized population."

Moving populations from highly populated zones to lesser populated zones will decrease the variance.

You can use the "Percent Difference Calculator" provided via email from QCI to recalculate your variance as populations are moved from one zone to another.

* Calculations are based upon requirements established byt the Idaho State Board of Education

Census Block Information

If you see a bold outline around a census block, then that census block has population in it and is being split by a current trustee zone boundary. The trustee zone boundaries should be modified to include ALL of the census block.

The census block populations are color coded to identify which trustee zone they have been assigned to.

Questions/Contacts

This map was prepared by Quadrant Consulting Inc.(QCI). If you have questions please contact:

Quadrant Consulting
Nick Kraus
Nick@quadrant.cc
(208)342-0091

Data Sources

Data Description	Source	Web Link
Population-Tabular	US Census Bureau	https://www2.census.gov/programs-surveys/decennial/2020/data/01-Redistricting_File--PL_94-171/Idaho/
Population- Census Blocks	US Census Bureau	https://www.census.gov/geographies/mapping-files/time-series/geo/tiger-geodatabase-file.html
School District Boundaries	Idaho State Tax Commission	https://www.census.gov/geographies/mapping-files/time-series/geo/tiger-geodatabase-file.html
Idaho Road Network	US Census Bureau	https://www.census.gov/geographies/mapping-files/time-series/geo/tiger-geodatabase-file.html
Idaho Water	US Census Bureau	https://www.census.gov/geographies/mapping-files/time-series/geo/tiger-geodatabase-file.html
Railroads	Idaho State Tax Commission	http://tax.idaho.gov/i-1074.cfm

Archived Data Final Projection Format	Trustee zones will be digitally archived as ArcGIS format shapefiles. They will be projected to a common coordinate system: IDTM83
Coordinate System: IDTM83	
Projection: Transverse_Mercator	
False_Easting: 2500000.000000	
False_Northing: 1200000.000000	
Central_Meridian: -114.000000	
Scale_Factor: 0.999600	
Latitude_Of_Origin: 42.000000	
Linear Unit: Meter (1.000000)	
Geographic Coordinate System: GCS_North_American_1983	
Angular Unit: Degree (0.0174532925199433299)	
Prime Meridian: Greenwich (0.000000000000000000)	
Datum: D_North_American_1983	
Spheroid: GRS_1980	
Semimajor Axis: 6378137.000000000000000000	
Semiminor Axis: 6356752.314140356100000000	
Inverse Flattening: 298.257222101000020000	

Quadrant Consulting Inc.

CULDESAC SCHOOL DISTRICT #342
TRUSTEE ZONE NO. 1

BEGINNING in Section 17, Township 35 North, Range 3 West, Boise Meridian, at the intersection of the Culdesac School District's West boundary with Lyle Gulch Road, thence

Southeast on Lyle Gulch Road to US Highway #95, thence

East on US Highway #95 to the South boundary of the Culdesac School District, thence following said school district boundary

Southerly, west and northerly to Lyle Gulch Road and the **POINT OF BEGINNING**.

CULDESAC SCHOOL DISTRICT #342
TRUSTEE ZONE NO. 2

BEGINNING at the intersection of North Main Street and 3rd Street in Culdesac, Idaho, thence

East on North Main Street to 6th Street, thence

South on 6th Street to Railroad Street, thence

East on Railroad Street continuing onto South Main Street to Watson Street, thence

North on Watson Street to Jog Alley, thence

West on Jog Alley to 8th Street, thence

North on 8th Street to Culdesac Avenue, thence

North continuing along said 8th Street approximately 115 feet to a point on the apparent city limits of the City of Culdesac, thence continuing along said apparent city limits

West to the **POINT OF BEGINNING**.

October 21, 2021

CULDESAC SCHOOL DISTRICT #342
TRUSTEE ZONE NO. 3

BEGINNING at the intersection of US Highway 95 and Lyle Gulch Road, thence

North along said Lyle Gulch Road to the west boundary of the Culdesac School District, thence following said west school district boundary

Northeasterly to the intersection of said boundary with Gifford Reubens Road (Magpie Grd), said intersection being near the west boundary line of Section 11, Township 36 North, Range 3 West Boise Meridian, thence leaving said school district boundary

Southerly along said Gifford Reubens Road (Magpie Grd) to Cottonwood Creek Road; thence,

South approximately 150 feet along said Cottonwood Creek Road thence,

Southwest to Cottonwood Creek; thence,

Southerly, generally along said Cotton Wood Creek to Kettenbach Road (Kettenbach Grade), thence

Southeasterly then north then easterly along said Kettenbach Road (Kettenbach Grade) to Gifford Reubens Road (Gifford Lenore Grd); thence

South along said Gifford Reubens Road to Lookout Road; thence

South on Lookout Road to the boundary of said Culdesac School District; thence following said school district boundary

Generally southerly then northerly to the intersection of said boundary and US Highway 95, thence

North and West along US Highway 95 to Lyle Gulch Road, said point being the **POINT OF BEGINNING**.

EXCEPT for the following described property:

Culdesac School District Trustee Zone #2

Culdesac School District Trustee Zone #4

CULDESAC SCHOOL DISTRICT #342
TRUSTEE ZONE NO. 4

BEGINNING in the City of Culdesac, Idaho at the intersection of Watson Street and Jog Alley, thence

West on Jog Alley to 8th Street, thence

North on 8th Street to Culdesac Avenue, thence continuing along said 8th Street

North to the apparent city limits of Culdesac; thence, continuing along said apparent city limits the following courses:

East approximately 450 feet; thence

North approximately 285 feet; thence

East approximately 210 feet to St Rose Street, thence

North approximately 30 feet on St Rose Street, thence

West approximately 135 feet, thence

North approximately 660 feet; thence

East approximately 130 feet; thence

North approximately 20 feet; thence

East approximately 1750 feet to Culdesac Road; thence,

Southwest along said Culdesac Road to the point where said apparent city limits continue to the south; thence departing from said apparent city limits and continuing along said Culdesac Road

Southwest to Phinney Street, thence

West on said Phinney Street to Watson Street, thence

North on said Watson Street to Jog Alley and the **POINT OF BEGINNING**.

CULDESAC SCHOOL DISTRICT #342
TRUSTEE ZONE NO. 5

BEGINNING on the Culdesac School District North boundary's intersection with Gifford Reubens Road (Magpie Grd) near the West boundary line of Section 11, Township 36 North, Range 3 West, Boise, Meridian; thence leaving said school district boundary

Southerly along said Gifford Reubens Road (Magpie Grd) to Cottonwood Creek Road; thence,

South approximately 150 feet along said Cottonwood Creek Road thence,

Southwest to Cottonwood Creek; thence,

Southerly, generally along said Cotton Wood Creek to Kettenbach Road (Kettenbach Grade), thence

Southeasterly then north then easterly along said Kettenbach Road (Kettenbach Grade) to Gifford Reubens Road (Gifford Lenore Grd); thence

South along said Gifford Reubens Road to Lookout Road; thence

South on Lookout Road to the boundary of said Culdesac School District; thence following said school district boundary

East, North, West and South to a point near the center of Section 11, Township 36 North, Range 3 West and the **POINT OF BEGINNING**.

Idaho School District Trustee Zone Equalization 2021

Submittal Review

Status Recommendation:
- ☒ APPROVAL
- ☐ NON-APPROVAL
- ☐ EXCEPTION REQUEST

School District: **Dietrich School District #314**
Prepared by: David Rudeen

Submittal Review:
Yes – No

- ☒ ☐ Legal Description for each trustee zone
- ☒ ☐ Scalable Map showing each trustee zone
- ☒ ☐ Population summary for each trustee zone - meet 10% variance
- ☒ ☐ Shape files/xml files
- ☒ ☐ Acceptable zone shapes
- ☒ ☐ Legal descriptions meet professional standards
- ☒ ☐ No significant census block splits without acceptable explanation
- ☒ ☐ Utilize 2021 Census data
- ☒ ☐ State Board of Education District Boundary
- ☐ Other (See comments below)

Percentage variance from highest zone population summary:

		147
Zone	Population	%Difference
1	136	7.48%
2	138	6.12%
3	147	0.00%
4	144	2.04%
5	133	9.52%
	698	

Comments:

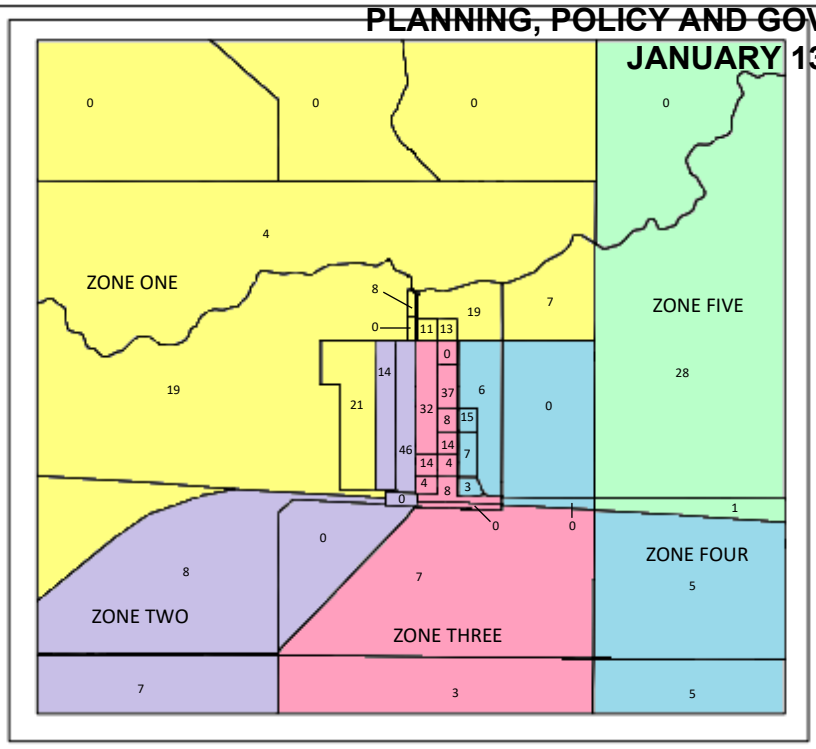

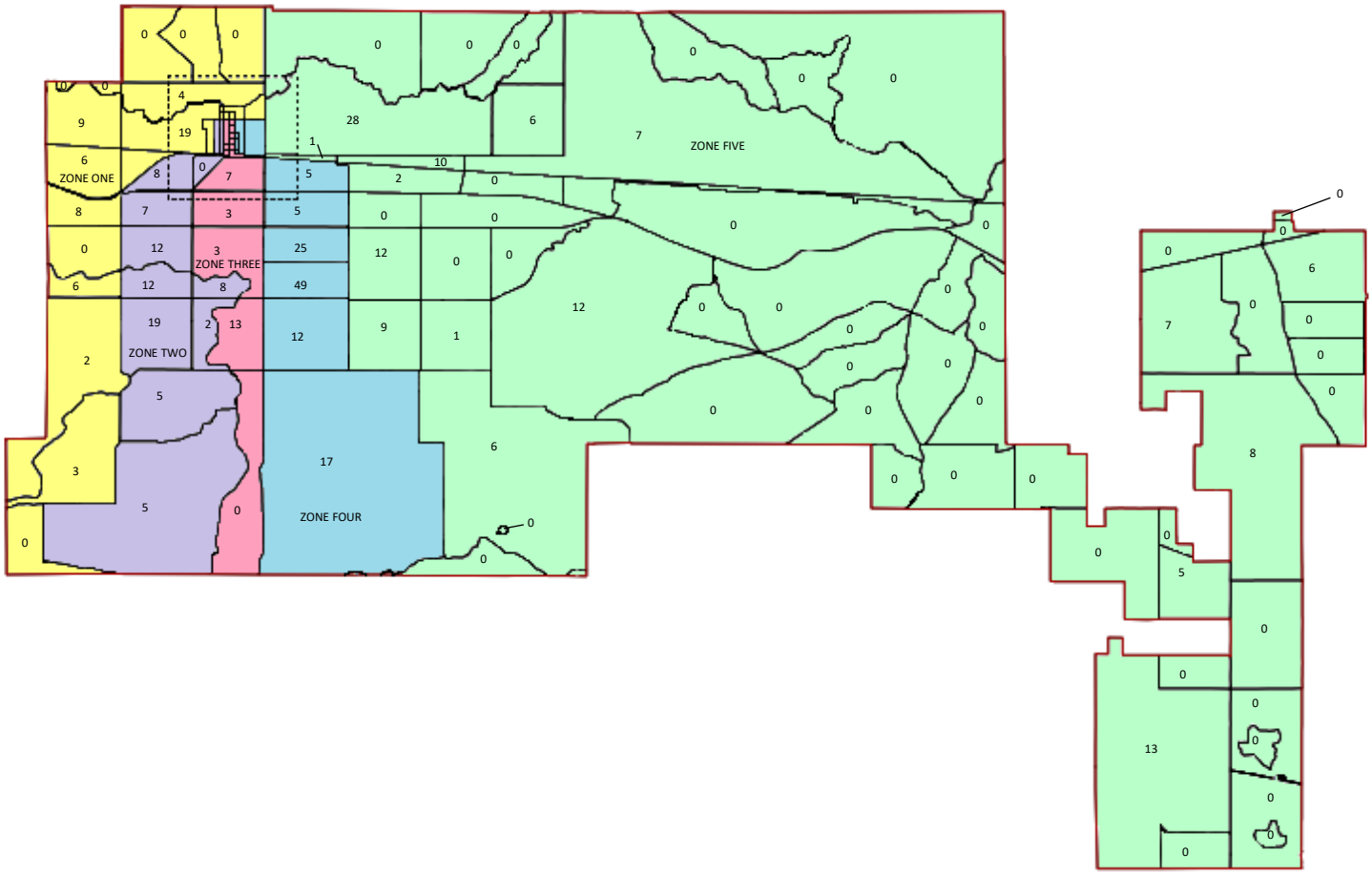

Dietrich School District
2020 Trustee Zone Status Map

1:40,154
December 2021

Legend

- Census Block/Population Count
- Split Census Block
- Primary Road
- Secondary Road
- Local Road
- Jeep Trail
- Other Roads

Trustee Zones
Zone One
Zone Two
Zone Three
Zone Four
Zone Five
Inset Boundary

Highest Zone Population		147
Zone	Population	% Difference
1	136	7.50%
2	138	6.10%
3	147	0.00%
4	144	2.00%
5	133	9.50%
Total	698	
Target Zone Population		140

Population Compliance

The chart to the left depicts the 2020 Census populations of your existing Trustee Zones. If the "% Difference" value is over 10%, then the Trustee Zones are out of compliance for "equalized population."

Moving populations from highly populated zones to lesser populated zones will decrease the variance.

You can use the "Percent Difference Calculator" provided via email from QCI to recalculate your variance as populations are moved from one zone to another.

* Calculations are based upon requirements established byt the Idaho State Board of Education

Census Block Information

If you see a bold outline around a census block, then that census block has population in it and is being split by a current trustee zone boundary. The trustee zone boundaries should be modified to include ALL of the census block.

The census block populations are color coded to identify which trustee zone they have been assigned to.

Questions/Contacts

This map was prepared by Quadrant Consulting Inc.(QCI). If you have questions please contact:

Quadrant Consulting
Nick Kraus
Nick@quadrant.cc
(208)342-0091

Data Sources

Data Description	Source	Web Link
Population Tabular	US Census Bureau	https://www2.census.gov/programs-surveys/decennial/2020/data/01-Redistricting_File--PL_94-171/Idaho/
Population - Census Blocks	US Census Bureau	https://www.census.gov/geographies/mapping-files/time-series/geo/tiger-geodatabase-file.html
Idaho Road Network	Idaho Transportation Department	https://www.arcgis.com/home/item.html?id=1a1ed1ed1ed1ed1ed1ed1ed1ed1ed1ed
Idaho Road Network	US Census Bureau	https://www.census.gov/geographies/mapping-files/time-series/geo/tiger-geodatabase-file.html
Idaho Water	US Census Bureau	https://www.census.gov/geographies/mapping-files/time-series/geo/tiger-geodatabase-file.html
Railroads	Idaho State Tax Commission	http://tax.idaho.gov/i-1074.cfm

Archived Data Final Projection Format	Trustee zones will be digitally archived as ArcGIS format shapefiles. They will be projected to a common coordinate system: IDTM83
Coordinate System: IDTM83	
Projection Transverse_Mercator	
False_Easting: 2500000.000000	
False_Northing: 1200000.000000	
Central_Meridian: -114.000000	
Scale_Factor: 0.999600	
Latitude_Of_Origin: 42.000000	
Linear Unit: Meter (1.000000)	
Geographic Coordinate System: GCS_North_American_1983	
Angular Unit: Degree (0.0174532925199433)	
Prime Meridian: Greenwich (0.000000000000000)	
Datum: D_North_American_1983	
Spheroid: GRS_1980	
Semi-major Axis: 6378137.000000000000000000	
Semi-minor Axis: 6356752.314140356000000000	
Inverse Flattening: 298.257222101000020000	

November 1, 2021

Dietrich School District 314

2011 Trustee Zone Descriptions

Trustee Zone #1

BEGINNING at the southwest corner of the Dietrich School District boundary, being the southwest corner of Section 11, T 7 S, R 18 E BM; thence along said boundary the following courses

North approximately 2 miles to the northwest corner of Section 2, T.7S., R. 18 E. B.M.; thence

East approximately 1/2 mile to the southwest corner of Sec 34, T.6S., R.18 E., B.M., thence

North approximately 5 miles to the northwest corner of Section 10, T 6 S, R 18 E, BM; thence

East approximately 1 mile to the southwest corner of Section 2, T.6S., R.18 E., BM; thence

North approximately 1 mile to the northwest corner of Section 2, T.6S., R.18 E., B.M.; thence

East approximately 2 miles to the northeast corner of Section 1, TS 6 S, R 18E, BM; thence leaving said School District boundary

South approximately 1.5 miles to 130 South (7th Street); thence

West on 130 South approximately .7 miles to 665 East (Waucanza); thence

South on 665 East approximately 0.5 miles to 165 South; thence

East on 165 East approximately 200 feet; thence

South approximately 175 feet to 175 East; thence

West on 175 East approximately 0.3 miles; thence

West along the extension of 175 East to the South Right of Way line of the Union Pacific Railroad approximately 0.3 miles; thence

Southwest along said South Right of Way line approximately 1 mile to 550 East (Seiffer Road) ; thence

South on 550 East approximately 4.5 miles to 670 South (Red Bridge Road); thence

West on 670 South approximately 1 mile to 450 East; thence

South on 450 East approximately 0.8 miles to an unnamed dirt road; thence

Southeast on the unnamed dirt road approximately 1.1 miles to a point on the south line of said Dietrich School District Boundary being on the South line of Section 12, T.7S., R. 18 E., B.M.; thence

West along said School District boundary approximately 1.6 miles to the **BEGINNING**.

Excepting that portion of the Shoshone School District which lies East of the West Section line of Section 10, TS 6 S, R 18 E, BM.

June 30, 2011

Dietrich School District
Trustee Zone #2

BEGINNING at the intersection of 450 East and 670 South (Red Bridge Road); thence

East on 670 South approximately 1 mile to 550 East (Seiffer Road); thence

North on 550 East (Seiffer Road) approximately 4.5 miles to the South Right of Way line of the Union Pacific Railroad; thence

Northeast along said South Right of Way line approximately 1 mile to a point of intersection of the westerly extension of 175 East and said Right of Way line; thence

East along said westerly extension approximately 0.3 miles to 175 East; thence

East on 175 East approximately 0.3 miles; thence

North approximately 175 feet to 165 East; thence

West on 165 East approximately 200 feet to 665 East; thence

North on 665 East approximately 0.5 miles to 130 South (7th Street); thence

East on 130 South approximately 660 feet to 685 East (Washington Street), thence

South on 685 East (Washington Street) approximately .5 miles; thence

Becoming 650 South (Dietrich Highway) approximately 0.7 miles to 650 East; thence

South on 650 East (Messervy Road) approximately 1.2 miles to the intersection of Milner Gooding Canal; thence

South along the centerline of the Milner Gooding Canal approximately 6.1 miles to a point on the south boundary of the Dietrich School District being the south line of Section 7, TS 7 S, R 19 E, BM; thence

West along said School District Boundary approximately 1.1 miles to the intersection of an unnamed dirt road; thence
Northwest on the unnamed dirt road approximately 1.1 miles to 450 East; thence

North on 450 East approximately 0.8 miles to the **BEGINNING** .

June 30, 2011

Dietrich School District
Trustee Zone #3

BEGINNING at the intersection of 685 East (Washington Street) and 130 South (7th Street); thence

East on 130 South approximately 700 feet to N. Park Street; thence
South and East on N. Park Street approximately 0.6 miles to 170 Road South(1st

Street); thence East on 170 Road South approximately 350 feet; thence

South approximately 150 feet to a point on the Union Pacific Railroad tracks; thence

East along the of said tracks approximately 0.3 miles to 750 East (Dietrich Butte Road); thence

South on 750 East (Dietrich Butte Road) approximately 0.5 miles to State Highway 24 (Dietrich Highway); thence

South on 750 East approximately 5.4 miles to the south boundary of the Dietrich School District being south line of Section 8, TS 7 S, R 19 E, BM; thence along said south boundary

West approximately 0.7 miles to the intersection of the Milner Gooding Canal; thence leaving said South Boundary

North along the centerline of the Milner Gooding Canal approximately 6.1 miles to the intersection of 650 E (Messervy Road); thence

North on 650 East approximately 1.2 Miles to 650 South (Dietrich Highway); thence

Northeast and then North on 650 South, becoming 685 S (Washington Street) approximately 1.15 miles to the **BEGINNING**.

June 30, 2011

Dietrich School District
Trustee Zone #4

BEGINNING at the intersection of Park Street and 130 South (7th Street); thence

East on 130 South approximately 0.4 miles to 750 East (Dietrich Butte Road); thence

South on 750 East approximately 0.6 miles to Railroad tracks thence

East on Railroad Tracks approximately 1 mile to Bowman Road; thence

South, East, and South on 850 East (Bowman Road) approximately 3.1 miles to 470 South; thence

East on 470 South approximately 1.0 mile 950 East; thence

South and East on 950 East (Star Lake Road) approximately 2.9 miles to Star Lake Storage Berm Road; thence

Southwest on Star Lake Berm Road approximately 1.0 mile to the south boundary of the Dietrich School District being; thence

West on said south boundary approximately 2 miles to 750 East (Dietrich Butte Road); thence

North on 750 East approximately 6 miles to Union Pacific Railroad; thence

West along said tracks approximately 0.3 miles; thence

North approximately 150 feet to 170 Road South; thence

West and North and West on 170 South Road approximately 800 feet to Park Street; thence

North on Park Street approximately 0.4 miles to the **BEGINNING**.

June 30, 2011

Dietrich School District
Trustee Zone #5

BEGINNING on the North boundary of the Dietrich School District at the northwest corner of Section 6, TS 6 S, R 19 E; thence along said North boundary , East boundary and Southern boundary of said School District
Approximately 66 miles to the intersection of Star Lake Storage Berm Road; thence

Northeast on Star Lake Storage Berm Road 1 mile to 950 East (Star Lake Road); thence

North and West on 950 East approximately 2.9 miles to 470 South; thence

North, West, and North on 850 East approximately 3.miles to Railroad Tracks;

thence West on Railroad tracks approximately 1 mile to 750 East (Dietrich Butte

Road); thence North on 750 East approximately 2.0 miles to the **BEGINNING**.

Idaho School District Trustee Zone Equalization 2021

Submittal Review

Status Recommendation:
- ☒ APPROVAL
- ☐ NON-APPROVAL
- ☐ EXCEPTION REQUEST

School District: **Filer School District #413**
Prepared by: David Rudeen

Submittal Review:
Yes – No

- ☒ ☐ Legal Description for each trustee zone
- ☒ ☐ Scalable Map showing each trustee zone
- ☒ ☐ Population summary for each trustee zone - meet 10% variance
- ☒ ☐ Shape files/xml files
- ☒ ☐ Acceptable zone shapes
- ☒ ☐ Legal descriptions meet professional standards
- ☒ ☐ No significant census block splits without acceptable explanation
- ☒ ☐ Utilize 2021 Census data
- ☒ ☐ State Board of Education District Boundary
- ☐ Other (See comments below)

Percentage variance from highest zone population summary:

Highest Zone Population		**1629**
Zone	Population	%Difference
1	1591	2.33%
2	1552	4.73%
3	1595	2.09%
4	1606	1.41%
5	1629	0.00%
	7973	

Comments:

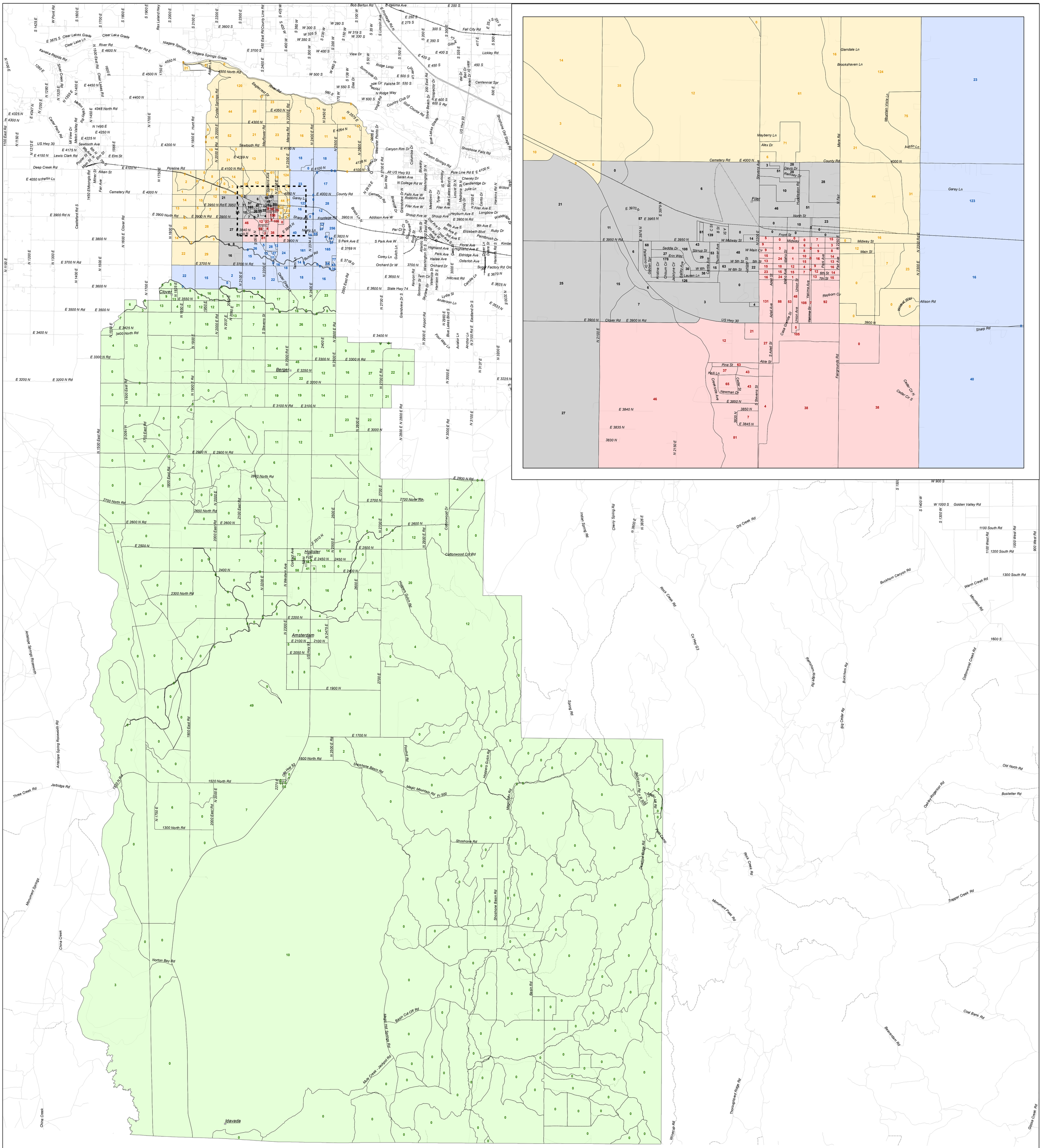
Filer
Clover
Berger
Hollister
Amsterdam
Idavada
Bob Barton Rd
E Yakima Ave
E 200 S
Fall City Rd
Clear Lakes Grade
Clear Lake Ln
River Rd
River Rd E
Niagara Springs Rd
Niagara Springs Grade
Kanaka Rapids Rd
Silver Creek Park Rd
Clear Lakes Rd
Lickley Rd
Centennial Spr
Ridge Loop
View Dr
Sunnyside Dr
Falisha St
Ridge Rd
N Ridge Way
Yingst Rd
Country Club Dr
Golf Course Rd
Eaglecrest Dr
Crystal Springs Rd
Aspen Ln
4500 North Rd
4348 North Rd
Melon Valley Rd
Mt View Dr
Sawtooth Ave
Lewis Clark Rd
Elm St
Poplar St
Main St
Deep Creek Rd
Poleline Rd
Alt US Hwy 93
Pole Line Rd E
Shoshone Falls Rd
Shoshone Falls Grade
Shoshone Old Stage Rd
Canyon Rim Dr
Canyon Springs Rd
Sarah Ave
N College Rd W
Cheney Dr
Candlelridge Dr
Julie Ln
Willow
Falls Ave W
Robbins Ave
Filer Ave W
Filer Ave
Filer Ave E
Heyburn Ave E
Longbow Dr
Shoup Ave W
Shoup Ave
E 3900 N Rd
Addison Ave W
Par Ct
Elizabeth Blvd
Ruby Dr
Paintbrush Dr
Floral Ave
Highland Ave E
Eldridge Ave
Osterloh Ave
Hailee Ave
Park Ave
Orchard Dr W
Orchard Dr
Sugar Factory Rd
Hillcrest Rd
Camille Ln
Lydia St
Anderson Ln
Twin Creek Dr
Sunset Dr
Skyline Dr
Canyon Rd
Grandview Dr S
Grandview Dr N
Gulch Ln
Corey Ln
S Park Ave E
S Park Ave W
Addison Ave E
Frontage Rd
Sharp Rd
Neely Ln
Buhler Rd
Tamarack Dr
Cedar Draw Ln
Castleford Rd S
Clover Rd
Miner St
Fair Ave
Alken St
Partlin Ln
Cemetery Rd
Garey Ln
Sawtooth Rd
Marcia Rd
Mayflower Rd
Meander Points Dr
Columbia Dr
Bluesky
Washington St N
Meadows Dr
Tyler Cir
Blue Lakes Blvd N
Locust St N
Madrona St
Cindy Dr
Cindy Ct
Hankins Rd N
Hankins Rd S
Willow Ln
Blue Lakes Blvd S
Prospector Dr
Silver Beach Dr
Blue Lakes Grade
Ben Dr
Arlen Dr
Del Dr
Falisha St
Ridge Cir
Deer Dr
Heron Ct
Jonah Ln
Sun Way
Grandview Dr W
Rose St
Oak St
Atlantic St
Washington St S
Valentia St S
Harrison St S
Kenyon Rd
Summer St
Skyline Dr
Airport Rd
Blue Lakes Blvd S
Four Way Ln
Aviator Ln
Anchor Ln
Eastland Dr S
Hansen Bridge Rd
Canyon Rim Dr
Meander Points Dr
Yingst Rd
Hunt Rd
Crystal Springs Rd
Mayflower Rd
Marcia Rd
Sawtooth Rd
Cemetery Rd
Garey Ln
Sharp Rd
Frontage Rd
Neely Ln
Buhler Rd
Tamarack Dr
Cedar Draw Ln
Castleford Rd S
Clover Rd
Miner St
Fair Ave
Alken St
Partlin Ln
Deep Creek Rd
Poleline Rd
Lewis Clark Rd
Elm St
Poplar St
Main St
Sawtooth Ave
Mt View Dr
Melon Valley Rd
Pq Valley Rd
Center Peck Rd
US Hwy 30
Hunt Rd
Crystal Springs Rd
Aspen Ln
Eaglecrest Dr
Ridge Rd
Ridge Loop
Sunnyside Dr
Deer Dr
Heron Ct
Jonah Ln
Falisha St
Ridge Cir
Ridge Rd
N Ridge Way
Yingst Rd
Country Club Dr
Golf Course Rd
Silver Beach Dr
Prospector Dr
Ben Dr
Arlen Dr
Del Dr
Blue Lakes Grade
Canyon Rim Dr
Canyon Springs Rd
Shoshone Falls Rd
Shoshone Falls Grade
Shoshone Old Stage Rd
US Hwy 93
Alt US Hwy 93
Pole Line Rd E
Sarah Ave
N College Rd W
Cheney Dr
Candlelridge Dr
Julie Ln
Willow Ln
Falls Ave W
Robbins Ave
Filer Ave W
Filer Ave
Filer Ave E
Heyburn Ave E
Longbow Dr
Shoup Ave W
Shoup Ave
E 3900 N Rd
Addison Ave W
Par Ct
Elizabeth Blvd
Ruby Dr
Paintbrush Dr
Floral Ave
Highland Ave E
Eldridge Ave
Osterloh Ave
Hailee Ave
Park Ave
Orchard Dr W
Orchard Dr
Sugar Factory Rd
Hillcrest Rd
Camille Ln
Lydia St
Anderson Ln
Twin Creek Dr
Sunset Dr
Skyline Dr
Canyon Rd
Grandview Dr S
Grandview Dr N
Gulch Ln
Corey Ln
S Park Ave E
S Park Ave W
Addison Ave E
Frontage Rd
Sharp

FILER SCHOOL DISTRICT #413
TRUSTEE ZONE NO.1

BEGINNING at the northwest corner of the Filer School District Boundary being in the middle of the main channel of the Snake River; thence, continuing easterly along said middle of the main channel of the Snake River and the District Boundary approximately 8 miles to Rock Creek; thence,

Southerly on the District Boundary following Rock Creek to 4100 North (Pole Line Road); thence,

Continuing west on the District Boundary and 4100 North to 2500 East; thence, departing from said District Boundary

North on 2500 East to 4200 North (Sawtooth Road); thence,

West on 4200 North (Sawtooth Road) to 2300 East; thence,

South approximately 0.95 miles on 2300 East to an unnamed road; thence,

East approximately 150 feet on said unnamed road to another unnamed road; thence,

South on said unnamed road to Pole Line Road; thence,

West on Pole Line Road to 2300 East; thence,

South on 2300 East to US Highway 30 (3900 North); thence,

West on US Highway 30 (3900 North) to Fair Avenue (2250 East); thence,

North on Fair Avenue (2250 East) to 4000 North; thence,

West on 4000 North to 2100 East; thence,

South on 2100 East to said US Highway 30; thence,

Northwest on US Highway 30 to said 4000 North; thence,

West on 4000 North to 2000 East; thence,

South on 2000 East to 3700 North; thence,

West on 3700 North to 1800 East being on the said District Boundary; thence, continuing along said District Boundary the following courses:

North on 1800 East to 4100 North (Pole Line Road); thence,

FILER SCHOOL DISTRICT #413
TRUSTEE ZONE NO.1 - Continued

East on said 4100 North (Pole Line Road) to the south ¼ corner of Section 35, Township 9 South, Range 15 East, Boise Meridian; thence,

North on the north-south section centerlines of Sections 35, 26 and 23 of said township and range, approximately 2.4 miles to an unnamed drainage; thence,

Northerly meandering on said unnamed drainage to River Road; thence,

Northwesterly approximately 1.1 mile on River Road to an angle point; thence,

Southeasterly then westerly then northerly along said District Boundary to the Snake River and the **POINT OF BEGINNING**.

FILER SCHOOL DISTRICT #413
TRUSTEE ZONE NO.2

BEGINNING at the intersection of 2100 East and 4000 North; thence,

South on 2100 East to US Highway 30; thence,

Northwest on US Highway 30 to 4000 North; thence,

West on 4000 North to 2000 East; thence,

South on 2000 East to 3700 North; thence,

East on 3700 North to 2100 East; thence,

North on 2100 East to 3900 North; thence,

East on 3900 North to US Highway 30; thence,

Southeast on US Highway 30 to 2200 East (Stevens Avenue); thence,

North on 2200 East (Stevens Avenue) to Front Street; thence,

East on Front Street to 2250 East (Fair Avenue); thence,

North on 2250 East (Fair Avenue) to 4000 North; thence,

West on 4000 North to 2100 East and the **POINT OF BEGINNING**.

FILER SCHOOL DISTRICT #413
TRUSTEE ZONE NO.3

BEGINNING at the intersection of 2100 East and 3900 North; thence,

South on 2100 East to 3800 North; thence,

East on 3800 North to 2300 East; thence,

North on 2300 East to US Highway 30; thence,

West on US Highway 30 to 2250 East (Fair Avenue); thence,

North on 2250 East (Fair Avenue) to Front Street; thence,

West on Front Street to 2200 East (Stevens Avenue); thence,

South on 2200 East (Stevens Avenue) to US Highway 30; thence,

Westerly on US Highway 30 to 3900 North; thence,

West on 3900 North to 2100 East and the **POINT OF BEGINNING**.

FILER SCHOOL DISTRICT #413
TRUSTEE ZONE NO.4

BEGINNING at the intersection of 3700 North and 1800 East being on the Filer School District Boundary; thence,

South on 1800 East to the High Line Canal; thence,

Easterly on the High Line Canal to 1900 East; thence,

North on 1900 East to 3600 North; thence,

East on 3600 North to State Highway 74; thence,

East on State Highway 74 to 2500 East and said District Boundary; thence,

North on 2500 East to Pole Line Road (US Highway 93); thence departing from said District Boundary but continuing,

North on 2500 East to 4200 North (Sawtooth Road); thence,

West on 4200 North (Sawtooth Road) to 2300 East; thence,

South approximately 0.95 mile on 2300 East to an unnamed road; thence,

East approximately 150 feet on said unnamed road to another unnamed road; thence,

South on said unnamed road to Pole Line Road; thence,

West on Pole Line Road to 2300 East; thence,

South on 2300 East to US Highway 30 (3900 North); thence,

West on US Highway 30 (3900 North) to 2250 East (Fair Avenue); thence,

North on 2250 East (Fair Avenue) to 4000 North; thence,

West on 4000 North to 2100 East; thence,

South on 2100 East to said US Highway 30; thence,

Northwest on US Highway 30 to said 4000 North; thence,

West on 4000 North to 2000 East; thence,

South on 2000 East to 3700 North; thence,

West on 3700 North to 1800 East and the said District Boundary and the **POINT OF BEGINNING**.

FILER SCHOOL DISTRICT #413
TRUSTEE ZONE NO. 5

BEGINNING at the intersection of 1500 East and High Line Canal on the West School District Boundary; thence, along said School District Boundary the following courses:

Northeasterly meandering on the High Line Canal to 1600 East; thence,

North approximately 0.5 mile on 1600 East to the east-west centerline of Section 32, Township 10 South, Range 15 East, Boise Meridian; thence,

East approximately 0.5 mile along said line to an angle point; thence,

Southeasterly from said angle point to the High Line Canal; thence,

Northeasterly approximately 0.95 mile on High Line Canal to a point on the extension of 3550 North; thence,

East approximately 0.5 miles on 3550 North to angle point; thence,

North from said angle point to 3600 North; thence,

West on 3600 North to the High Line Canal; thence,

Easterly on the High Line Canal to 3600 North; thence,

Easterly on 3600 North to 1900 East; thence,

North on 1900 East to 3600 North; thence,

East on 3600 North to State Highway 74; thence,

East on State Highway 74 to 2500 East and the District Boundary; thence,

Southerly, then westerly, then northerly on said District Boundary to 1500 East and the High Line Canal and the **POINT OF BEGINNING.**

Idaho School District Trustee Zone Equalization 2021

Submittal Review

Status Recommendation:
- ☒ APPROVAL
- ☐ NON-APPROVAL
- ☐ EXCEPTION REQUEST

School District: **Firth School District #59**
Prepared by: David Rudeen

Submittal Review:
Yes – No

- ☒ ☐ Legal Description for each trustee zone
- ☒ ☐ Scalable Map showing each trustee zone
- ☒ ☐ Population summary for each trustee zone - meet 10% variance
- ☒ ☐ Shape files/xml files
- ☒ ☐ Acceptable zone shapes
- ☒ ☐ Legal descriptions meet professional standards
- ☒ ☐ No significant census block splits without acceptable explanation
- ☒ ☐ Utilize 2021 Census data
- ☒ ☐ State Board of Education District Boundary
- ☐ Other (See comments below)

Percentage variance from highest zone population summary:

Highest Zone Population		**849**
Zone	Population	%Difference
1	832	2.00%
2	845	0.47%
3	845	0.47%
4	849	0.00%
5	839	1.18%
	4210	

Comments:

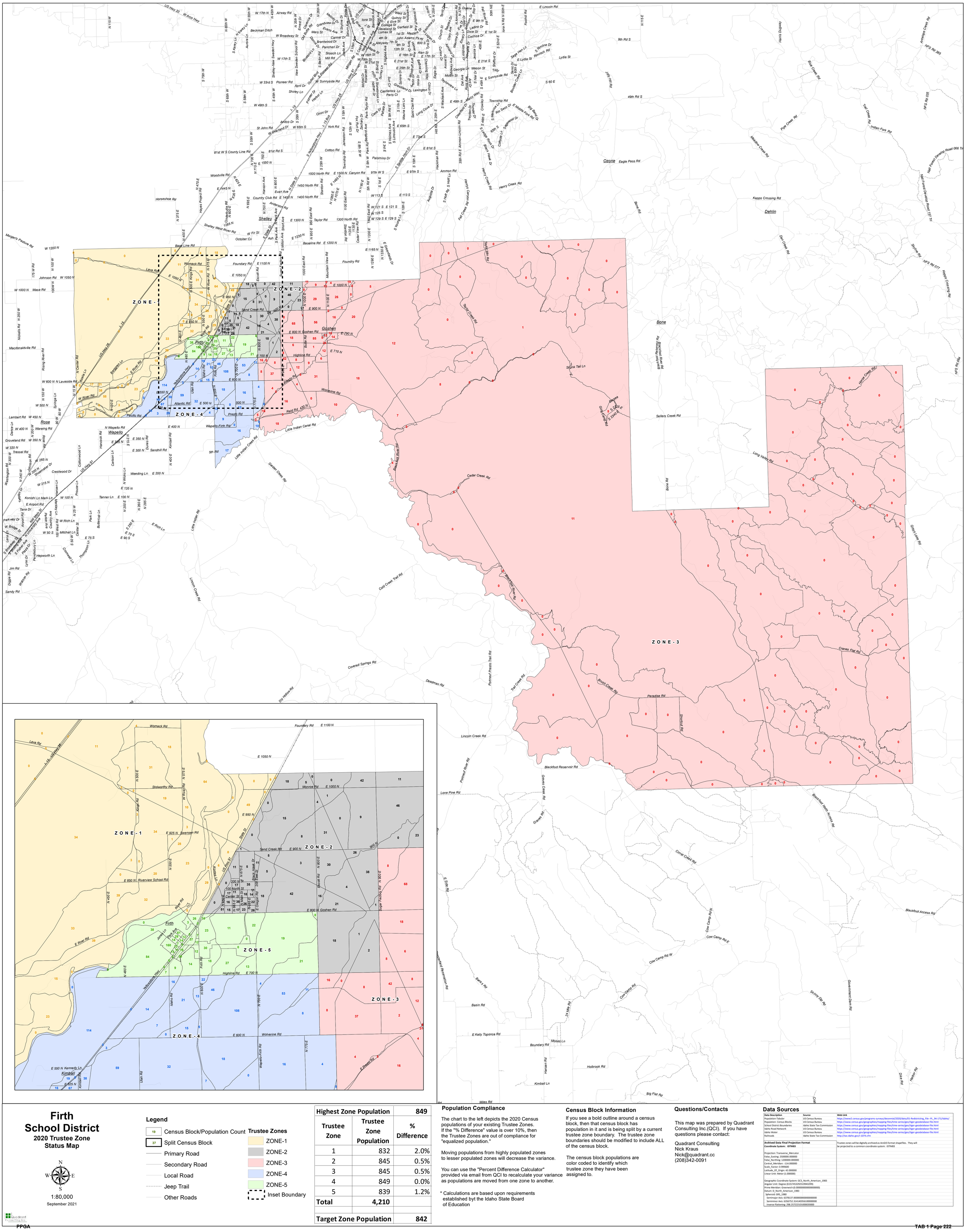
ZONE - 1
ZONE - 2
ZONE - 3
ZONE - 4
ZONE - 5
Firth
Shelley
Goshen
Ozone
Dehlin
Bone
Rose
Wapello
Kimball
Eagle Pass Rd
Henry Creek Rd
Kapps Crossing Rd
Taylor Mtn Rd
Taylor Creek Rd
Skunk Tail Ln
Sellers Creek Rd
Long Valley Rd
Cedar Creek Rd
Cold Creek Trail Rd
Covered Springs Rd
Deadman Rd
Dry Hollow Rd
Lincoln Creek Rd
Portneuf River Rd
Portneuf Presto Trail Rd
Trail Creek Rd
Brush Creek Rd
Paradise Rd
Cranes Flat Rd
Blackfoot Reservoir Rd
Lone Pine Rd
Graves Creek Rd
Blackfoot Access Rd
Corral Creek Rd
Cow Camp Rd W
Cow Camp Rd E
Cow Camp Rd
Basin Rd
E Kelly Toponce Rd
Boundary Rd
Holbrook Rd
Kimball Ln
Big Flat Rd
Moses Ln
Hansen Rd
Bank's Rd
24 Mile Rd
Stump Dip Rd
Government Dam Rd
Dike Rd
Harbor Rd
Chesterfield Reservation Rd
Sugar Factory Rd
Gravel Pit Rd
Little Indian Rd
Little Indian Canal Rd
Little Indian Creek Rd
Garden Creek Rd
Wolverine Rd
Reid Rd
Presto Rd
Atlantic Rd
Pacific Rd
Wapello-Firth Rd
Highline Rd
Sand Creek Rd
Goshen Rd
Monroe Rd
Foundary Rd
Womack Rd
Lava Rd
Baseline Rd
Shelley West River Rd
Woodville Rd
Cotton Rd
Township Rd
Palomino Dr
Ammon Rd
Canyon Rd
Country Club Rd
Evan Ave
Andersen Rd
Taylor Rd
Stanton Rd
Hayes Project Rd
Horseshoe Rd
Beckman Ditch
Airway Rd
Broadway St
Pioneer Rd
Sunnyside Rd
Shirley Ln
April Dr
Omni Dr
Ardco Dr
St John Rd
Groveland Dr
York Rd
Cotton Rd
Township Rd
Rio Seco Dr
E Middle Fork Rd
Big Bend Dr
Saint Clair Rd
Long Cove Dr
Castlerock Ln
Paris Ct
Georgia Ln
Mason St
Molen St
Lydia St
Stage Hen Ln
Rimline Dr
Rimrock Rd
Boulder Creek Ln
Jolly Hill Rd
Foothill Rd
E Lincoln Rd
9th Rd S
49th Rd S
Harris Dugway
Antelope Creek Rd
NFS Rd 395
Blue Creek Rd
Trail Creek Rd
Indian Fork Rd
NFS Rd 035
Pine Creek Rd
Meadow Creek Rd
Half Forest Develop Road 066 Trl
Half Forest Develop Road 157 Trl
Dan Creek Rd
Skyline Rd
NFS Rd 077
Keeps Crossing Rd
NFS Rd 064
Horse Creek Rd
Grays Lake Rd
Cranes Flat Rd
Shotgun Rd
Skunky Dip Rd
Corral Creek Rd
Cow Camp Rd N
Cow Camp Rd E
Cow Camp Rd W
Blackfoot Access Rd
Government Dam Rd
Dike Rd
Harbor Rd
E Side Rd
Chesterfield Reservation Rd
Bank's Rd
Basin Rd
24 Mile Rd
E Kelly Toponce Rd
Boundary Rd
Holbrook Rd
Kimball Ln
Big Flat Rd
Moses Ln
Hansen Rd
Miles Rd
Graves Rd
Lone Pine Rd
Portneuf River Rd
Portneuf Presto Trail Rd
Trail Creek Rd
Brush Creek Rd
Paradise Rd
Cranes Flat Rd
Blackfoot Reservoir Rd
Lincoln Creek Rd
Cold Creek Trail Rd
Covered Springs Rd
Deadman Rd
Dry Hollow Rd
Sellers Creek Rd
Long Valley Rd
Cedar Creek Rd
Bone Rd
Blackfoot River Rd
Garden Creek Rd
Little Indian Creek Rd
Little Indian Canal Rd
Little Indian Rd
Lincoln Creek Rd
Cold Creek Trail Rd
Covered Springs Rd
Deadman Rd
Dry Hollow Rd
Miles Rd
Kimball Ln
Big Flat Rd
Holbrook Rd
Boundary Rd
E Kelly Toponce Rd
Moses Ln
Hansen Rd
Bank's Rd
24 Mile Rd
Basin Rd
Cow Camp Rd
Cow Camp Rd W
Cow Camp Rd E
Cow Camp Rd N
Corral Creek Rd
Blackfoot Access Rd
Government Dam Rd
Dike Rd
Harbor Rd
Stump Dip Rd
Chesterfield Reservation Rd
E Side Rd
Sugar Factory Rd
Gravel Pit

October 27, 2021

FIRTH SCHOOL DISTRICT #59
TRUSTEE ZONE NO. 1

BEGINNING at the intersection of the North Firth School District Boundary and the Snake River, said point being in Section 6, Township 1 South, Range 37 East, Boise Meridian, thence

West, thence South, thence East on said District boundary to Corbett Slough Canal, thence

Northeasterly on said Corbett Slough Canal to the Snake River, thence

Northeasterly on said Snake River to East River Road, thence

Southeasterly on said East River Road turning into East 800 North to U.S. Highway 91, thence

Northeast on said U.S. Highway 91 to the North District boundary, thence

West, thence Northerly on said District boundary to the **POINT OF BEGINNING.**

BEGINNING at the intersection of U.S. Highway 91 and East 800 North, thence Northeast on said U.S. Highway 91 to the North District boundary, thence

East on said District boundary to North 1000 East, thence

South on said North 1000 East to East 900 North, thence

West on said East 900 North to North 900 East, thence

South on said North 900 East to East 700 North, thence

West on said East 700 North to North 800 East, thence

North on said North 800 East to East 800 North, thence

West on East 800 North to U.S. Highway 91 and the **POINT OF BEGINNING.**

BEGINNING at the intersection of East 700 North and North 800 East, thence

South on said North 800 East to East 600 North, thence

East on East 600 North to the Southeast Corner of the Southwest ¼ of the Southwest ¼ of Section 33, Township 1 South, Range 37 East, Boise Meridian, thence

South approximately 1.1 miles to East Presto Road, thence

Southwest on said East Presto Road to North 775 East, thence

South, thence Easterly on said North 775 East to the East line of Section 8 of Township 2 South, Range 37 East, Boise Meridian and Range, thence

South on said East line to the Blackfoot River and the Firth School District Boundary, thence

Southeasterly along said District boundary continuing to its intersection of North 1000 East, thence

South on said North 1000 East to East 900 North, thence

West on said East 900 North to North 900 East, thence

South on said North 900 East to East 700 North, thence

West on said East 700 North to North 800 East and the **POINT OF BEGINNING.**

BEGINNING at the intersection of East 700 North and North 800 East, thence

South on said North 800 East to East 600 North, thence

East on East 600 North to the Southeast Corner of the Southwest ¼ of the Southwest ¼ of Section 33, Township 1 South, Range 37 East, Boise Meridian, thence

South approximately 1.1 miles to East Presto Road, thence

Southwest on said East Presto Road to North 775 East, thence

South, thence Easterly on said North 775 East to the East line of Section 8 of Township 2 South, Range 37 East, Boise Meridian and Range, thence

South on said East line to the Blackfoot River and the Firth School District Boundary, thence

Southwesterly on said District boundary continuing to its intersection with Corbett Slough Canal, thence

Northeasterly on said Corbett Slough Canal to the Snake River, thence

Northeasterly on said Snake River to a point approximately 600 feet North of East 700 North, thence

South from said point to East 700 North, thence

East on said East 700 North to North 800 East and the **POINT OF BEGINNING.**

BEGINNING at the intersection of East 700 North and North 800 East, thence

North on said North 800 East to East 800 North, thence

West on said East 800 North turning into Firth Road to the Snake River, thence

Southwesterly on said Snake River to a point approximately 600 feet North of East 700 North, thence

South from said point to East 700 North, thence

East on said East 700 North to North 800 East and the **POINT OF BEGINNING.**

Idaho School District Trustee Zone Equalization 2021

Submittal Review

Status Recommendation:
- ☒ APPROVAL
- ☐ NON-APPROVAL
- ☐ EXCEPTION REQUEST

School District: **Fremont School District #215**
Prepared by: David Rudeen

Submittal Review:
Yes – No

- ☒ ☐ Legal Description for each trustee zone
- ☒ ☐ Scalable Map showing each trustee zone
- ☒ ☐ Population summary for each trustee zone - meet 10% variance
- ☒ ☐ Shape files/xml files
- ☒ ☐ Acceptable zone shapes
- ☒ ☐ Legal descriptions meet professional standards
- ☒ ☐ No significant census block splits without acceptable explanation
- ☒ ☐ Utilize 2021 Census data
- ☒ ☐ State Board of Education District Boundary
- ☐ Other (See comments below)

Percentage variance from highest zone population summary:

Highest Zone Population		**2568**
Zone	Population	%Difference
1	2353	8.37%
2	2500	2.65%
3	2362	8.02%
4	2441	4.95%
5	2568	0.00%
	12224	

Comments:

Fremont School District

2020 Trustee Zone Status Map

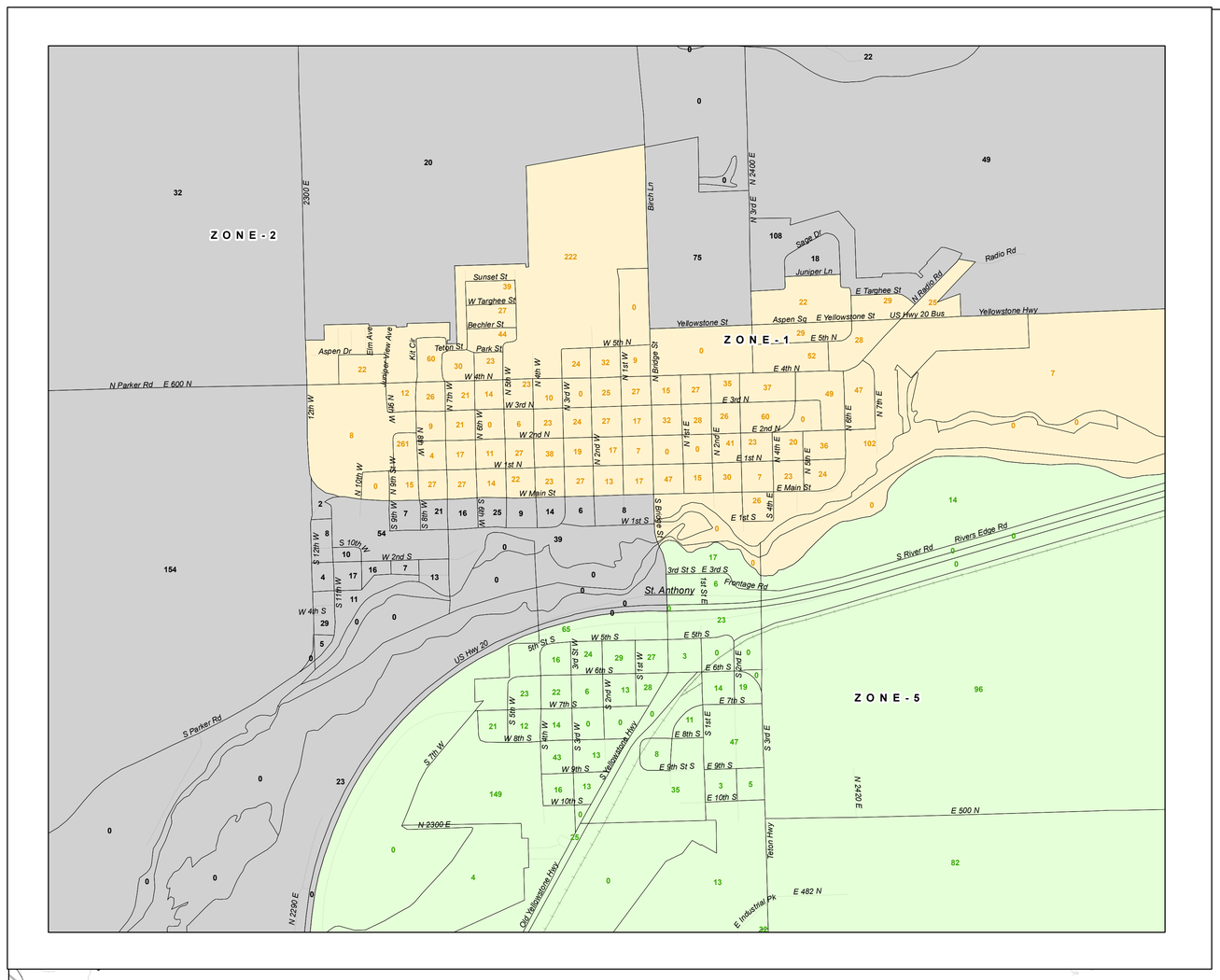
ZONE - 1
ZONE - 2
ZONE - 3
ZONE - 4
ZONE - 5
St. Anthony
Island Park
Kilgore
Idmon
Humphrey
Herman
Camas
Hamer
Drummond
Clementsville
France
Lake
Yellowstone Hwy
US Hwy 20
Teton Hwy
S Parker Rd
N Parker Rd
E 600 N
E 500 N
N 2300 E
N 2250 E
Old Yellowstone Hwy
E Industrial Pk
E 482 N
Yellowstone St
E Yellowstone St
US Hwy 20 Bus
Aspen Sq
Aspen Dr
Sunset St
W Targhee St
Bechler St
Park St
Teton St
W 5th N
W 4th N
W 3rd N
W 2nd N
W 1st N
W Main St
E 1st S
W 1st S
E 1st N
E 2nd N
E 3rd N
E 4th N
E 5th N
E Main St
W 5th S
E 5th S
W 6th S
E 6th S
W 7th S
E 7th S
W 8th S
E 8th S
W 9th S
E 9th S
W 10th S
E 10th S
S 7th W
S 5th W
S 3rd W
S 1st W
S 1st E
S 3rd E
S 5th E
N 2nd E
N 3rd E
N 5400 E
N 2300 E
N 1st W
N 2nd W
N 3rd W
N 4th W
N 5th W
N 6th W
N 7th W
N 1st E
N 2nd E
N 4th E
N 5th E
N 6th E
N 7th E
N Bridge St
S Bridge St
Birch Ln
Sage Dr
Juniper Ln
E Targhee St
N Radio Rd
Radio Rd
Yellowstone Hwy
Elm Ave
Juniper View Ave
Kid Cir
Aspen Dr
N Parker Rd
E 600 N
12th W
W 10th N
W 9th N
W 8th N
W 7th N
W 6th N
W 5th N
W 4th N
W 3rd N
W 2nd N
W 1st N
W Main St
S 9th W
S 8th W
S 12th W
S 11th W
W 4th S
S 10th W
W 2nd S
W 1st S
S Bridge St
S 1st E
E 1st S
3rd St S
E 3rd S
S 1st W
S 2nd W
S 3rd W
S 5th W
S 7th W
5th St S
E 5th S
W 5th S
E 6th S
W 6th S
E 7th S
W 7th S
E 8th S
W 8th S
E 9th S
W 9th S
E 10th S
W 10th S
S 3rd E
N 2nd E
N 2300 E
E 500 N
E 482 N
S Parker Rd
US Hwy 20
S Yellowstone Hwy
Old Yellowstone Hwy
E Industrial Pk
Teton Hwy
N 2250 E
S 7th W
Frontage Rd
S River Rd
Rivers Edge Rd
S 1st E
S 3rd E
E 3rd S
3rd St S
5th St S
W 4th S
S 12th W
S 11th W
S 10th W
W 2nd S
S 9th W
S 8th W
W 10th S
S Bridge St
N 1st W
N 2nd W
N 3rd W
N 4th W
N 5th W
N 6th W
N 7th W
N 1st E
N 2nd E
N 4th E
N 5th E
N 6th E
N 7th E
N Bridge St
Birch Ln
N 3rd E
N 5400 E
Sage Dr
Juniper Ln
E Targhee St
N Radio Rd
Radio Rd
Yellowstone St
Yellowstone Hwy
Aspen Sq
E Yellowstone St
US Hwy 20 Bus
Aspen Dr
Elm Ave
Juniper View Ave
Kid Cir
Sunset St
W Targhee St
Bechler St
Park St
Teton St
W 5th N
W 4th N
W 3rd N
W 2nd N
W 1st N
W Main St
E 1st S
W 1st S
E 1st N
E 2nd N
E 3rd N
E 4th N
E 5th N
E Main St

FREMONT SCHOOL DISTRICT #215
TRUSTEE ZONE NO. 1

BEGINNING at the intersection of Main Street and Bridge Street, thence

South on said Bridge Street to Henry's Fork, thence

Northeasterly along said Henry's Fork to Yellowstone Highway, thence

West on said Yellowstone Highway to St. Anthony City Limits, thence

North, thence Southwest, thence Northeast on said St. Anthony City Limits to Radio Road, thence

East on said Radio Road to North Radio Road, thence

Southwest on said North Radio Road to Targhee Street, thence

West on said Targhee Street to Remington Avenue, thence

Northerly on said Remington Avenue to Juniper Lane, thence

West on said Juniper Lane to Sage Drive, thence

South, thence West on said Sage Drive to North 2400 East, thence

South on said North 2400 East to Yellowstone Street, thence

West on said Yellowstone Street to Bridge Street, thence

North on said Bridge Street to St. Anthony Canal, thence

Southwest on said St. Anthony Canal to St. Anthony City Limits, thence

South, thence West, thence South, thence West on said St. Anthony City Limits to North 2300 East, thence

South on said North 2300 East turning into North 12th West to Main Street, thence

East on said Main Street to Bridge Street and the **POINT OF BEGINNING.**

FREMONT SCHOOL DISTRICT #215
TRUSTEE ZONE NO. 2

BEGINNING at the intersection of Davis Lake Road and the Fremont School District Boundary, said point being in the Northeast Corner of Section 1, Township 12 North, Range 40 East, Boise Meridian, thence

South on said Davis Lake Road approximately 9.1 miles to an Unnamed Road, thence

Northeasterly on said Unnamed Road to Forest Service Road 557, thence

Southeasterly on said Road 557 to Cinder Butte Road, thence

Northerly then easterly on said Cinder Butte Road to Antelope Springs Road, thence

Southerly on said Antelope Springs Road to the intersection of Fir Road and an Unnamed Road, thence

Southerly on said Unnamed Road approximately 3.4 miles to Jackson Mill Road, thence

Southeasterly on said Jackson Mill Road approximately 300 feet to an Unnamed Road, thence

Southerly on said Unnamed Road approximately 3.7 miles to Sand Creek Road, thence

Southerly, thence South on said Sand Creek Road to an Unnamed Road approximately 0.2 miles North of the South line of Section 21, Township 10 North, Range 41 East, B.M., thence

Southwesterly on said Unnamed Road approximately 0.7 miles to an Unnamed Road on the East line of Section 29 of said Township and Range, thence

South on said Unnamed Road to an Unnamed Road approximately 0.2 miles North of the South line of Section 28 of said Township and Range, thence

Southeasterly on said Unnamed Road to Sand Creek Road, thence

Southerly on said Sand Creek Road to East 700 North, thence

East on said East 700 North to River Road Bridge, thence

South on said River Road Bridge to Fun Farm Road, thence

Southwesterly on said Fun Farm Road to St. Anthony Railroad, thence

Southwest on said St. Anthony Railroad to North 2600 East, thence

Northwest on said North 2600 East turning into Yellowstone Highway to St. Anthony City Limits, thence

North, thence Southwest, thence Northeast on said St. Anthony City Limits to Radio Road, thence

East on said Radio Road to North Radio Road, thence

Southwest on said North Radio Road to Targhee Street, thence

West on said Targhee Street to Remington Avenue, thence

Northerly on said Remington Avenue to Juniper Lane, thence

West on said Juniper Lane to Sage Drive, thence

South, thence West on said Sage Drive to North 2400 East, thence

South on said North 2400 East to Yellowstone Street, thence

West on said Yellowstone Street to Bridge Street, thence

North on said Bridge Street to St. Anthony Canal, thence

Southwest on said St. Anthony Canal to St. Anthony City Limits, thence

South, thence West, thence South, thence West on said St. Anthony City Limits to North 2300 East, thence

South on said North 2300 East turning into North 12th West to Main Street, thence

East on said Main Street to Bridge Street, thence

South on said Bridge Street to U.S. Highway 20, thence

Southwesterly on said U.S. Highway 20 to East 400 North, thence

East on said East 400 North to St. Anthony Railroad, thence

Southwest on said St. Anthony Railroad to North 2300 East, thence

South on said North 2300 East turning into Crane Lane to State Highway 33, thence

West on said State Highway 33 to the Fremont School District Boundary, thence

North on said District boundary continuing to its intersection with Davis Lake Road and the **POINT OF BEGINNING.**

FREMONT SCHOOL DISTRICT #215
TRUSTEE ZONE NO. 3

BEGINNING at the intersection of Fun Farm Road and St. Anthony Railroad, thence

Southwest on said St. Anthony Railroad to North 2600 East, thence

Northwest on said North 2600 East turning into Yellowstone Highway to Henry's Fork, thence

Southwest on said Henry's Fork to the West line of Section 5, Township 7 North, Range 41 East, Boise Meridian, thence

South on said West line continuing to North 2500 East, thence

South on said North 2500 East to East 400 North, thence

East on said East 400 North to North 3000 East, thence

North on said North 3000 East to East 450 North, thence

East, thence North on said East 450 North to Old Hog Hollow Road, thence

Southeast, thence East on said Old Hog Hollow Road to the East line of Section 10, Township 7 North, Range 42 East, B.M., thence

South on said East line continuing to Teton River, said point being the Fremont School District Boundary, thence

Northeast, thence North on said District boundary to National Forest Development Road 582, said point being on the Idaho-Wyoming border, thence

Southwest on said Road 582 to East 1400 North, thence

West on said East 1400 North to North 3700 East, thence

South on said North 3700 East to East 1350 North, thence

West on said East 1350 North to North 3600 East, thence

North on said North 3600 East approximately 460 feet to an Unnamed Creek in the Southeast ¼ of the Northeast ¼ of Section 25, Township 9 North, Range 42 East, B.M., thence

Southwest on said Unnamed Creek to St. Anthony Railroad, thence

Southwest on said St. Anthony Railroad to Fun Farm Road and the **POINT OF BEGINNING.**

FREMONT SCHOOL DISTRICT #215
TRUSTEE ZONE NO. 4

BEGINNING at the intersection of Davis Lake Road and the Fremont School District Boundary, said point being in the Northeast Corner of Section 1, Township 12 North, Range 40 East, Boise Meridian, thence

South on said Davis Lake Road approximately 9.1 miles to an Unnamed Road, thence

Northeasterly on said Unnamed Road to Forest Service Road 557, thence

Southeasterly on said Road 557 to Cinder Butte Road, thence

Easterly on said Cinder Butte Road to Antelope Springs Road, thence

Southerly on said Antelope Springs Road to the intersection of Fir Road and an Unnamed Road, thence

Southerly on said Unnamed Road approximately 3.4 miles to Jackson Mill Road, thence

Southeasterly on said Jackson Mill Road approximately 300 feet to an Unnamed Road, thence

Southerly on said Unnamed Road approximately 3.7 miles to Sand Creek Road, thence

Southerly, thence South on said Sand Creek Road to an Unnamed Road approximately 0.2 miles North of the South line of Section 21, Township 10 North, Range 41 East, B.M., thence

Southwesterly on said Unnamed Road approximately 0.7 miles to an Unnamed Road on the East line of Section 29 of said Township and Range, thence

South on said Unnamed Road to an Unnamed Road approximately 0.2 miles North of the South line of Section 28 of said Township and Range, thence

Southeasterly on said Unnamed Road to Sand Creek Road, thence

Southerly on said Sand Creek Road to East 700 North, thence

East on said East 700 North to River Road Bridge, thence

South on said River Road Bridge to Fun Farm Road, thence

Southwesterly on said Fun Farm Road to St. Anthony Railroad, thence

Northeast on said St. Anthony Railroad to an Unnamed Creek in the Southeast ¼ of the

Northeast ¼ of Section 25, Township 9 North, Range 42 East, B.M., thence

Northeast on said Unnamed Creek to North 3600 East, thence

South on said North 3600 East to East 1350 North, thence

East on said East 1350 North to North 3700 East, thence

North on said North 3700 East to East 1400 N, thence

East on said East 1400 North to National Forest Development Road 582, thence

Northeast on said Road 582 to the Fremont School District Boundary and the Idaho-Wyoming border, thence

North, thence Northwest, thence Southwest on said District boundary to its intersection with Davis Lake Road and the **POINT OF BEGINNING.**

FREMONT SCHOOL DISTRICT #215
TRUSTEE ZONE NO. 5

BEGINNING at the intersection of U.S. Highway 20 and Bridge Street, thence

Southwesterly on said U.S. Highway 20 to East 400 North, thence

East on said East 400 North to St. Anthony Railroad, thence

Southwest on said St. Anthony Railroad to North 2300 East, thence

South on said North 2300 East turning into Crane Lane to State Highway 33, thence

West on said State Highway 33 to the Fremont School District Boundary, thence

South then Easterly on said District boundary continuing to the East line of Section 15, Township 7 North, Range 42 East, B.M., thence

North on said East line continuing to Old Hog Hollow Road, thence

West, thence Northwest on said Old Hog Hollow Road to 450 North, thence

South, thence West on said 450 to East 400 North, thence

South, thence West on said East 400 North to North 2500 East, thence

North on said North 2500 East extended to Henry's Fork, thence

Southeast on said Henry's Fork to Bridge Street, thence

South on said Bridge Street to U.S. Highway 20 and the **POINT OF BEGINNING.**

Idaho School District Trustee Zone Equalization 2021

Submittal Review

School District: **Fruitland School District 273**
Prepared by: David Rudeen

Status Recommendation:
- ☒ APPROVAL
- ☐ NON-APPROVAL
- ☐ EXCEPTION REQUEST

Submittal Review:
Yes – No

- ☒ ☐ Legal Description for each trustee zone
- ☒ ☐ Scalable Map showing each trustee zone
- ☒ ☐ Population summary for each trustee zone - meet 10% variance
- ☒ ☐ Shape files/xml files
- ☒ ☐ Acceptable zone shapes
- ☒ ☐ Legal descriptions meet professional standards
- ☒ ☐ No significant census block splits without acceptable explanation
- ☒ ☐ Utilize 2021 Census data
- ☒ ☐ State Board of Education District Boundary
- ☐ Other (See comments below)

Percentage variance from highest zone population summary:

Highest Zone Population		**2023**
Zone	Population	%Difference
1	1998	1.24%
2	1853	8.40%
3	2023	0.00%
4	1933	4.45%
5	1880	7.07%
	9687	

Comments:

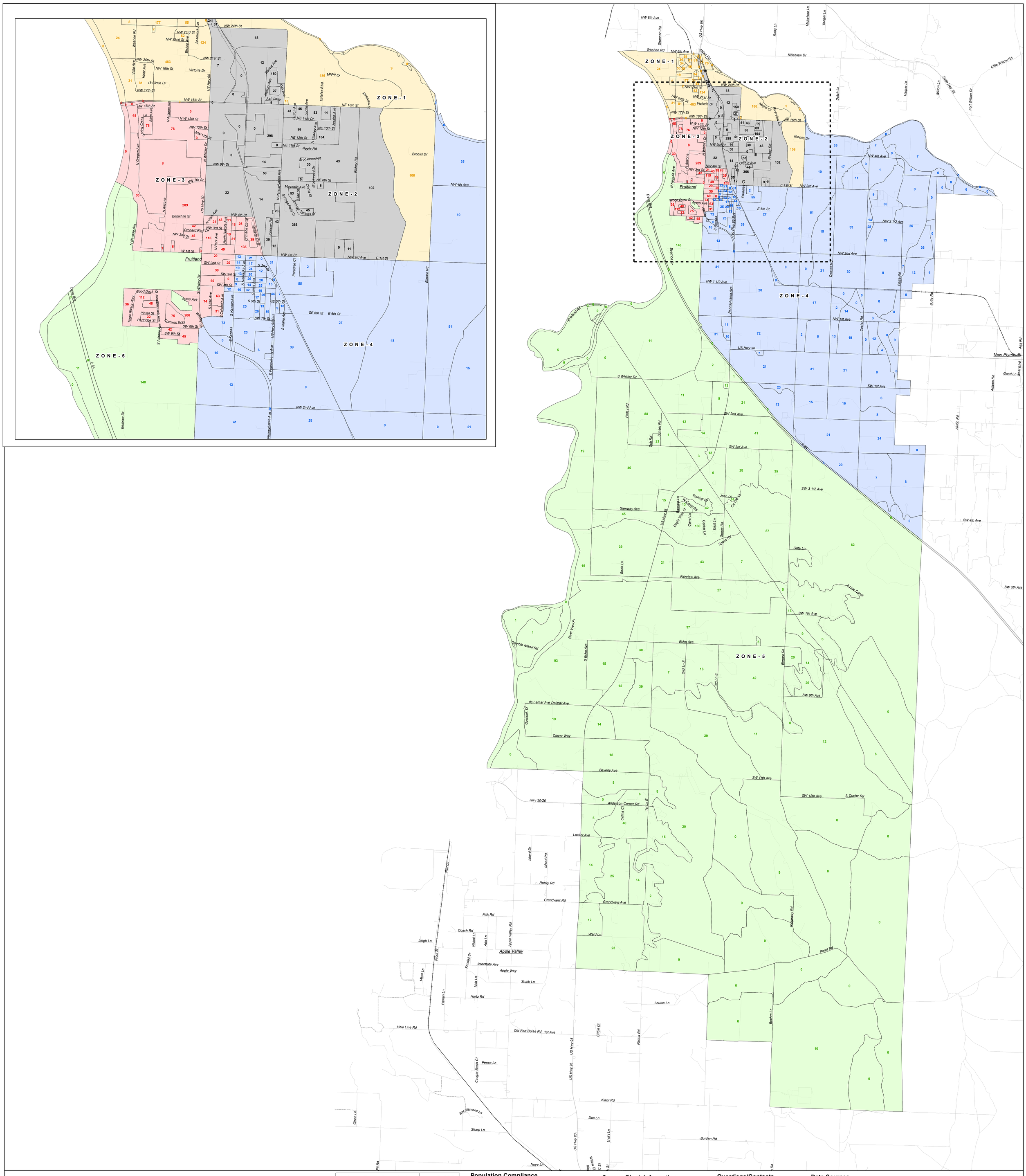

Fruitland School District #373

2020 Trustee Zone Status Map

N
W E
S

1:30,000

September 2021

Legend

19	Census Block/Population Count
37	Split Census Block
	Primary Road
	Secondary Road
	Local Road
	Jeep Trail
	Other Roads

Trustee Zones

- ZONE-1
- ZONE-2
- ZONE-3
- ZONE-4
- ZONE-5
- Inset Boundary

Highest Zone Population		2,023
Trustee Zone	**Trustee Zone Population**	**% Difference**
1	1,998	1.2%
2	1,853	8.4%
3	2,023	0.0%
4	1,933	4.4%
5	1,880	7.1%
Total	**9,687**	
Target Zone Population		**1,937**

Population Compliance

The chart to the left depicts the 2020 Census populations of your existing Trustee Zones. If the "% Difference" value is over 10%, then the Trustee Zones are out of compliance for "equalized population."

Moving populations from highly populated zones to lesser populated zones will decrease the variance.

You can use the "Percent Difference Calculator" provided via email from QCI to recalculate your variance as populations are moved from one zone to another.

* Calculations are based upon requirements established byt the Idaho State Board of Education

Census Block Information

If you see a bold outline around a census block, then that census block has population in it and is being split by a current trustee zone boundary. The trustee zone boundaries should be modified to include ALL of the census block.

The census block populations are color coded to identify which trustee zone they have been assigned to.

Questions/Contacts

This map was prepared by Quadrant Consulting Inc.(QCI). If you have questions please contact:

Quadrant Consulting
Nick Kraus
Nick@quadrant.cc
(208)342-0091

Data Sources

Data Description	Source	Web Link
Population-Tabular	US Census Bureau	https://www2.census.gov/programs-surveys/decennial/2020/data/01-Redistricting_File--PL_94-171/Idaho/
Population- Census Blocks	US Census Bureau	https://www.census.gov/geographies/mapping-files/time-series/geo/tiger-geodatabase-file.html
School District Boundaries	Idaho State Tax Commission	https://www.census.gov/geographies/mapping-files/time-series/geo/tiger-geodatabase-file.html
Idaho Road Network	US Census Bureau	https://www.census.gov/geographies/mapping-files/time-series/geo/tiger-geodatabase-file.html
Idaho Water	US Census Bureau	https://www.census.gov/geographies/mapping-files/time-series/geo/tiger-geodatabase-file.html
Railroads	Idaho State Tax Commission	http://tax.idaho.gov/i-1074.cfm

Archived Data Final Projection Format	
Coordinate System: IDTM83	
Projection: Transverse_Mercator	
False_Easting: 2500000.000000	
False_Northing: 1200000.000000	
Central_Meridian: -114.000000	
Scale_Factor: 0.999600	
Latitude_Of_Origin: 42.000000	
Linear Unit: Meter (1.000000)	
Geographic Coordinate System: GCS_North_American_1983	
Angular Unit: Degree (0.0174532925199433299)	
Prime Meridian: Greenwich (0.000000000000000000)	
Datum: D_North_American_1983	
Spheroid: GRS_1980	
Semimajor Axis: 6378137.000000000000000000	
Semiminor Axis: 6356752.314140356100000000	
Inverse Flattening: 298.257222101000020000	

Trustee zones will be digitally archived as ArcGIS format shapefiles. They will be projected to a common coordinate system: IDTM83

Quadrant Consulting Inc

FRUITLAND SCHOOL DISTRICT #373
TRUSTEE ZONE NO. 1

BEGINNING at the intersection of US Hwy 30 and the West District Boundary of the Fruitland School District, located on the Idaho-Oregon State line; thence,

East along said US Hwy 30 to North Whitley Drive (US Route 95); thence,

North approximately 0.7 miles along said North Whitley Drive (US Route 95) to the driveway of Neat Retreat RV Park; thence,

East along said driveway to North Alder Drive; thence,

North then East then North then West then South then West on said North Alder Drive to North Whitley Drive; thence,

North along said North Whitley Drive to a railroad line; thence,

Southeast along said railroad line to Northwest 24th Street; thence,

East along said Northwest 24th Street to North Pennsylvania Avenue; thence,

South along said North Pennsylvania Avenue to Northeast 16th Street; thence,

East along said Northeast 16th Street to Sand Hallow Creek; thence,

Southerly along said Sand Hollow Creek to East 1st Street; thence,

East along said East 1st Street to Elmore Road; thence,

North along said Elmore Road and its extension to the Payette River and the North District Boundary of said Fruitland School District; thence,

Northwesterly meandering along said Payette River and along said North District Boundary to the extension of Northwest 6th Avenue; thence,

West along said extension of Northwest 6th Avenue and along Northwest 6th Avenue and continuing along said North District Boundary to Washoe Road; thence,

West along said Washoe Road and along said North District Boundary to the West District Boundary of said Fruitland School District and said Idaho-Oregon State line; thence,

Southeasterly along said west District Boundary and said Idaho-Oregon State line to said US Hwy 30 and the **POINT OF BEGINNING**.

FRUITLAND SCHOOL DISTRICT #373
TRUSTEE ZONE NO. 2

BEGINNING at the intersection of Northwest 16th Street and Whitley Drive (US Route 95); thence,

North approximately 0.7 miles along said North Whitley Drive (US Route 95) to the driveway of Neat Retreat RV Park; thence,

East along said driveway to North Alder Drive; thence,

North then East then North then West then South then West on said North Alder Drive to North Whitley Drive (US Route 95); thence,

North on said Whitley Drive (US Route 95) to a railroad; thence,

Southeast along said railroad to Northwest 24th Street; thence,

East along said Northwest 24th Street to North Pennsylvania Avenue; thence,

South along said North Pennsylvania Avenue to Northeast 16th Street; thence,

East along said Northeast 16th Street to Sand Hallow Creek; thence,

Southerly along said Sand Hollow Creek to East 1st Street; thence,

West along said East 1st Street turning into West 1st Street to said railroad; thence,

Northwest along said railroad approximately 0.3 miles to Northwest 4th Street; thence,

West along said Northwest 4th Street to Whitley Drive (US Route 95); thence,

North along said Whitley Drive (US Route 95) to Northwest 16th Street and the **POINT OF BEGINNING**.

FRUITLAND SCHOOL DISTRICT #373
TRUSTEE ZONE NO. 3

BEGINNING at the intersection of US Hwy 30 and the West District Boundary, located on the Idaho-Oregon State line; thence,

East along said US Hwy 30 to North Whitley Drive (US Route 95); thence,

South along said North Whitley Drive (US Route 95) to Northwest 4th Street; thence,

East approximately 0.3 miles on Northwest 4th Street to a railroad; thence,

Southeast on said railroad to West 1st Street; thence,

West on West 1st Street to South Kansas Avenue; thence,

South along said South Kansas Avenue to Southwest 4th Street; thence,

West along said Southwest 4th Street to South Colorado Avenue; thence,

South along said South Colorado Avenue to Southwest 7th Street; thence,

West along said Southwest 7th Street to US Route 95 (South Whitney Drive); thence,

Southeast along said US Route 95 (South Whitney Drive) to Southwest 8th Street; thence,

Southwest along said Southwest 8th Street to South Whitley Drive; thence,

South along said South Whitley Drive approximately 535 feet to a point on the apparent Fruitland city limits; thence, along said apparent city limits the following directions:

West to Vermont Avenue

South along said Vermont Avenue to a street with an unknown name; thence,

West along said street with an unknown name to Washington Avenue; thence

North approximately 150 feet along said Washington Avenue; thence,

West approximately 620 feet to South Arizona Ave; thence,

North along said South Arizona Ave to Southwest 8th Street; thence,

FRUITLAND SCHOOL DISTRICT #373
TRUSTEE ZONE NO. 3 -
Continued

West along said Southwest 8th Street approximately 0.2 miles to the West section line of Section 27, Township 8 North, Range 5 West; thence,

North approximately 0.2 miles along said West section; thence, departing from said section line

East approximately 0.2 miles to the northerly point of an irregularly shaped parcel; thence, departing from said apparent city limits and following the parcel boundaries of said irregularly shaped parcel

South then southeast then east then north then northwesterly to the northerly point of said irregularly shaped parcel; thence

East approximately 0.2 miles to South Whitley Drive (US Route 95); thence,

North 0.3 miles along said South Whitley Drive (US Route 95) to West 1st Street; thence,

West along said West 1st Street to North Nevada Avenue; thence,

North along said North Nevada Avenue to an unnamed canal; thence,

Northwest along said unnamed canal to the West Fruitland School District Boundary; thence,

Northerly along said West District Boundary and said Idaho-Oregon State line to said US Hwy 30 and the **POINT OF BEGINNING**.

FRUITLAND SCHOOL DISTRICT #373
TRUSTEE ZONE NO. 4

BEGINNING at the intersection of the northerly extension of Elmore Road and the Payette River, said point being on the North District Boundary of the Fruitland School District; thence,

South along said northerly extension of Elmore Road and continuing along said Elmore Road to East 1st Street; thence,

West along said East 1st Street and continuing west along West 1st Street to Kansas Avenue; thence,

South along said Kansas Avenue to Southwest 4th Street; thence,

West along said Southwest 4th Street to South Colorado Avenue; thence,

South along said South Colorado Avenue to Southwest 7th Street; thence,

West along said Southwest 7th Street to South Whitley Drive (US Route 95); thence,

Southeast along said South Whitley Drive (US Route 95) to Southwest 8th Street; thence,

Southwest along said Southwest 8th Street to South Whitley Drive; thence

South along said South Whitley Drive to Interstate 84. thence

Southeast along said Interstate 84 to the District Boundary of said Fruitland School District; thence

Northerly along said District Boundary to the Payette River; thence, continuing along said District Boundary and the Payette River

Westerly to the **POINT OF BEGINNING**.

FRUITLAND SCHOOL DISTRICT #373
TRUSTEE ZONE NO. 5

BEGINNING at the intersection of the Fruitland School District Boundary and Highway 95; thence,

West then northerly approximately 14.2 miles along the West Boundary of said Fruitland School District to an unnamed canal; thence,

Southeast along said unnamed canal to North Nevada Avenue; thence,

South along said North Nevada Avenue to West 1st Street; thence,

East along said West 1st Street to South Whitley Drive (US Route 95); thence,

South approximately 0.3 miles along said South Whitley Drive (US Route 95); thence,

West approximately 0.2 miles to the northerly point of an irregularly shaped parcel; thence along the parcel boundary of said irregularly-shaped parcel

Southeast, then south, then east, then south, then west, then northwest, then north to the northerly point of said irregularly shaped parcel, said point being on the apparent city limits of Fruitland; thence along said city limits the following courses:

West approximately 0.3 miles to the west section line of Section 27, Township 8 North, Range 5 West; thence,

South approximately 0.2 miles along said west section line to the western extension of Southwest 8th Street; thence departing from said section line

East along said western extension of Southwest 8th Street and Southwest 8th Street to South Arizona Avenue; thence,

South approximately 0.1 miles along said Arizona Avenue; thence

East approximately 0.1 miles to South Washington Avenue; thence,

South approximately 160 feet along said South Washington Avenue to an unnamed street; thence

East approximately 0.1 miles along said unnamed street to Southwest 9th Street; thence

North approximately 50 feet along said Southwest 9th Street; thence

East to South Whitley Drive; thence departing from said apparent city limits

South along said South Whitley Drive to Interstate 84; thence,

Southeast on Interstate 84 to the boundary of the said Fruitland School District; thence,

South then west then northwest along said Fruitland School District Boundary to the **POINT OF BEGINNING**.

Idaho School District Trustee Zone Equalization 2021

Submittal Review

Status Recommendation:
- ☒ APPROVAL
- ☐ NON-APPROVAL
- ☐ EXCEPTION REQUEST

School District: **Garden Valley School District #71**
Prepared by: David Rudeen

Submittal Review:
Yes – No

- ☒ ☐ Legal Description for each trustee zone
- ☒ ☐ Scalable Map showing each trustee zone
- ☒ ☐ Population summary for each trustee zone - meet 10% variance
- ☒ ☐ Shape files/xml files
- ☒ ☐ Acceptable zone shapes
- ☒ ☐ Legal descriptions meet professional standards
- ☒ ☐ No significant census block splits without acceptable explanation
- ☒ ☐ Utilize 2021 Census data
- ☒ ☐ State Board of Education District Boundary
- ☐ Other (See comments below)

Percentage variance from highest zone population summary:

Highest Zone Population		**484**
Zone	Population	%Difference
1	478	1.24%
2	484	0.00%
3	475	1.86%
4	463	4.34%
5	468	3.31%
	2368	

Comments:

Garden Valley School District #71

2020 Trustee Zone Status Map

N
W E
S

1:130,000

November 2021

Quadrant Consulting Inc.

Legend

- 19 Census Block/Population Count
- 37 Split Census Block
- Primary Road
- Secondary Road
- Local Road
- Jeep Trail
- Other Roads

Trustee Zones

- ZONE-1
- ZONE-2
- ZONE-3
- ZONE-4
- ZONE-5
- Inset Boundary

Highest Zone Population		484
Trustee Zone	Trustee Zone Population	% Difference
1	478	1.2%
2	484	0.0%
3	475	1.9%
4	463	4.3%
5	468	3.3%
Total	**2,368**	
Target Zone Population		**474**

Population Compliance

The chart to the left depicts the 2020 Census populations of your existing Trustee Zones. If the "% Difference" value is over 10%, then the Trustee Zones are out of compliance for "equalized population."

Moving populations from highly populated zones to lesser populated zones will decrease the variance.

You can use the "Percent Difference Calculator" provided via email from QCI to recalculate your variance as populations are moved from one zone to another.

* Calculations are based upon requirements established byt the Idaho State Board of Education

Census Block Information

If you see a bold outline around a census block, then that census block has population in it and is being split by a current trustee zone boundary. The trustee zone boundaries should be modified to include ALL of the census block.

The census block populations are color coded to identify which trustee zone they have been assigned to.

Questions/Contacts

This map was prepared by Quadrant Consulting Inc.(QCI). If you have questions please contact:

Quadrant Consulting
Nick Kraus
Nick@quadrant.cc
(208)342-0091

Data Sources

Data Description	Source	Web Link
Population-Tabular	US Census Bureau	https://www2.census.gov/programs-surveys/decennial/2020/data/01-Redistricting_File--PL_94-171/Idaho/
Population- Census Blocks	US Census Bureau	https://www.census.gov/geographies/mapping-files/time-series/geo/tiger-geodatabase-file.html
School District Boundaries	Idaho State Tax Commission	https://www.census.gov/geographies/mapping-files/time-series/geo/tiger-geodatabase-file.html
Idaho Road Network	US Census Bureau	https://www.census.gov/geographies/mapping-files/time-series/geo/tiger-geodatabase-file.html
Idaho Water	US Census Bureau	https://www.census.gov/geographies/mapping-files/time-series/geo/tiger-geodatabase-file.html
Railroads	Idaho State Tax Commission	http://tax.idaho.gov/i-1074.cfm

Archived Data Final Projection Format	Trustee zones will be digitally archived as ArcGIS format shapefiles. They will be projected to a common coordinate system: IDTM83
Coordinate System: IDTM83	
Projection: Transverse_Mercator	
False_Easting: 2500000.000000	
False_Northing: 1200000.000000	
Central_Meridian: -114.000000	
Scale_Factor: 0.999600	
Latitude_Of_Origin: 42.000000	
Linear Unit: Meter (1.000000)	
Geographic Coordinate System: GCS_North_American_1983	
Angular Unit: Degree (0.0174532925199433299)	
Prime Meridian: Greenwich (0.000000000000000000)	
Datum: D_North_American_1983	
Spheroid: GRS_1980	
Semimajor Axis: 6378137.000000000000000000	
Semiminor Axis: 6356752.314140356100000000	
Inverse Flattening: 298.257222101000020000	

October 18, 2021

GARDEN VALLEY SCHOOL DISTRICT #71
TRUSTEE ZONE NO. 1

BEGINNING at the intersection of West Fork Scriver Creek and the North District Boundary, thence

Southeasterly along West Fork Scriver Creek to National Forest Service Development Road 693, thence

Southerly along National Forest Service Development Road 693 approximately 3.3 miles to an unnamed road, thence

Southerly along said unnamed road approximately 1.5 miles to an unnamed pond on Easley Creek at Terrace Lakes Golf Resort, thence

Southwesterly along Easley Creek to Starview Drive, thence

Southerly along Starview Drive to Twilight Drive, thence

Northerly along Twilight Drive to Stardust Lane, thence

Northeasterly along Stardust Lane to Sunset Road, thence

Southerly along Sunset Road to Rainbow Ridge Road, thence

Northeasterly along Rainbow Ridge Road to Snow Flake Drive, thence

Easterly along Snow Flake Drive to Easley Creek, thence

Easterly along Easley Creek to Middlefork Road, thence

Northerly along Middlefork Road to Scriver Creek, thence

Southeasterly along Scriver Creek to the Middle Fork Payette River, thence

Northerly meandering along Middle Fork Payette River to Elk Springs Road, thence

Easterly along Elk Springs Road to an unnamed road, thence

Northeasterly along said unnamed road to Lightning Creek, thence

Northeasterly along Lightning Creek to its confluence with Onion Creek, thence

Northeasterly along Onion Creek to the North District Boundary, thence

Westerly along said North District Boundary to West Fork Scriver Creek and the **POINT OF BEGINNING**.

October 18, 2020

GARDEN VALLEY SCHOOL DISTRICT #71
TRUSTEE ZONE NO. 2

BEGINNING at the intersection of West Fork Scriver Creek and the District Boundary, thence

Southeasterly along West Fork Scriver Creek to National Forest Service Development Road 693, thence

Southerly along National Forest Service Development Road 693 approximately 3.3 miles to an unnamed road, thence

Southerly along said unnamed road approximately 1.5 miles to an unnamed pond on Easley Creek at Terrace Lakes Golf Resort, thence

Southwesterly along Easley Creek to Starview Drive, thence

Southerly along Starview Drive to Warm Springs Road, thence

Westerly along Warm Springs Road to Stony Brook Lane, thence

Southwest on Stony Brook Lane to Warm Springs Creek, thence

Westerly approximately 0.7 miles along Warm Springs Creek to an unnamed road, thence

Southeasterly along said unnamed road to Ridge View Drive, thence

Southeasterly on Ridge View Drive turning into Elk Run Drive, thence

Easterly along Elk Run Drive to Castle Mountain Drive, thence

Southeasterly along Castle Mountain Drive to Syringa Drive, thence

Southwesterly along Syringa Drive to McBride Creek Road, thence

Easterly along McBride Creek Road to Middlefork Road, thence

Southerly along Middlefork Road to Old Crouch Road, thence

Southerly along Old Crouch Road to the Middle Fork Payette River, thence

Easterly approximately 830 feet along the Middle Fork Payette River to the boundary of the City of Crouch, thence

Southwesterly along said boundary to its intersection with Anderson Creek Road, thence

Southerly along Anderson Creek Road turning into Old Crouch Road, thence

Southerly along Old Crouch Road to Banks Lowman Road (US Highway 17), thence

Westerly along Banks Lowman Road (US Highway 17) to Sleepy Lane, thence

Southeasterly along Sleepy Lane to the Payette River, thence

Westerly along the Payette River to the District Boundary, thence

Westerly thence Northerly thence Easterly along the District Boundary to West Fork

Scriver Creek and the **POINT OF BEGINNING**.

October 18, 2020

GARDEN VALLEY SCHOOL DISTRICT #71
TRUSTEE ZONE NO. 3

BEGINNING at the intersection of the South Fork Payette River with the District Boundary, thence

Westerly along the South Fork Payette River to the confluence with Danskin Creek, thence

Northerly along Danskin Creek to Banks Lowman Road (US Highway 17), thence

Westerly along Banks Lowman Road (US Highway 17) to Granite Basin Road, thence

Northeasterly approximately 1.0 miles along Granite Basin Road to an unnamed road, thence

Northerly along said unnamed road to its end, thence

Northerly along no apparent geographical feature to Anderson Creek Road, thence

Northwesterly along Anderson Creek Road to Brush Creek Road, thence

Easterly along Brush Creek Road to an unnamed road, thence

Following said unnamed road approximately 1.2 miles to Brush Creek Road, thence

Northeasterly along Brush Creek Road to Gooseberry Creek, thence

Westerly along Gooseberry Creek to Sawmill Lane, thence

Northeasterly along Sawmill Lane to Windy River Road, thence

Northerly approximately 0.3 miles along Windy River Road to an unnamed road, thence

Northerly along said unnamed road to Windy River Road, thence

Northerly along Windy River Road to Little Gooseberry Creek, thence

Westerly along Little Gooseberry Creek to the Middle Fork Payette River, thence

Northerly meandering along the Middle Fork Payette River to Elks Springs Road, thence

Southeasterly along Elk Springs Road to an unnamed road, thence

Northeasterly along said unnamed road to Lightning Creek, thence

Northeasterly along Lightning Creek to its confluence with Onion Creek, thence

Northeasterly along Onion Creek to the District Boundary, thence

Easterly thence Southerly thence Westerly along District Boundary to the intersection with the South Fork Payette River and the **POINT OF BEGINNING**.

October 18, 2020

GARDEN VALLEY SCHOOL DISTRICT #71
TRUSTEE ZONE NO. 4

BEGINNING at the intersection of Snowflake Drive and Easley Creek, thence

Westerly along Snowflake Drive to Rainbow Ridge Road, thence

Southwesterly along Rainbow Ridge Road to Sunset Road, thence

Northerly along Sunset Road to Stardust Lane, thence

Southwesterly along Stardust Lane to Twilight Drive, thence

Southerly along Twilight Drive to Starview Drive, thence

Southerly along Starview Drive to Warm Springs Road, thence

Westerly along Warm Springs Road to Stony Brook Lane, thence

Southwesterly along Stony Brook Lane to Warm Springs Creek, thence

Westerly approximately 0.7 miles along Warm Springs Creek to an unnamed road, thence

Southeasterly along said unnamed road to Ridge View Drive, thence

Southeasterly along Ridge View Drive turning into Elk Run Road, thence

Easterly along Elk Run Drive to Castle Mountain Drive, thence

Southeasterly along Castle Mountain Drive to Syringa Drive, thence

Southwesterly along Syringa Drive to McBride Creek Road, thence

Easterly along McBride Creek Road to Middlefork Road, thence

Southerly along Middlefork Road to the north section line of Section 15, Township 9 North, Range 4 East, Boise Meridian, thence

Easterly along said section line to the Middle Fork Payette River, thence

Northerly approximately 0.8 miles following the Middle Fork Payette River to a point on the river bank, thence

Northeasterly from said point to Windy River Road, thence

Northerly along Windy River Road to Little Gooseberry Creek, thence

Northwesterly along Little Gooseberry Creek to the Middle Fork Payette River, thence

Northerly meandering along the Middle Fork Payette River to Elk Springs Road, thence

Westerly along Elk Springs Road crossing the Middle Fork Payette River, thence

Southerly along the Middle Fork Payette River to Scriver Creek, thence

Northwesterly along Scriver Creek to Middlefork Road, thence

Southerly along Middlefork Road to Easley Creek, thence

Westerly along Easley Creek to Snowflake Drive and the **POINT OF BEGINNING**.

October 18, 2020

GARDEN VALLEY SCHOOL DISTRICT #71
TRUSTEE ZONE NO. 5

BEGINNING at the intersection of the District Boundary and the South Fork Payette River, thence

Westerly along the South Fork Payette River to its confluence with Danskin Creek, thence

Northerly along Danskin Creek to Banks Lowman Road (US Highway 17), thence

Westerly along Banks Lowman Road (US Highway 17) to Granite Basin Road, thence

Northeasterly approximately 1.0 miles along Granite Basin Road to an unnamed road, thence

Northerly along said unnamed road to its end, thence

Northerly along no apparent geographical feature to Anderson Creek Road, thence

Northwesterly along Anderson Creek Road to Brush Creek Road, thence

Easterly along Brush Creek Road to an unnamed road, thence

Following said unnamed road approximately 1.2 miles to Brush Creek Road, thence

Northeasterly along Brush Creek Road to Gooseberry Creek, thence

Westerly along Gooseberry Creek to Sawmill Lane, thence

Northeasterly along Sawmill Lane to Windy River Road, thence

Northerly approximately 0.3 miles along Windy River Road to an unnamed road, thence

Northerly along said unnamed road to Windy River Road, thence

Northwesterly approximately 0.8 miles along Windy River Road to a point, thence

Southwesterly from said point to the Middle Fork Payette River, thence

Southerly following the Middle Fork Payette River to the north section line of Section 15, Township 9 North, Range 4 East, Boise Meridian, thence

Westerly along said section line to Middlefork Road, thence

Southerly along Middlefork Road to Old Crouch Road, thence

Southerly along Old Crouch Road to the Middle Fork Payette River, thence

Easterly approximately 830 feet along the Middle Fork Payette River to the boundary of the City of Crouch, thence

Southwesterly along said boundary to its intersection with Anderson Creek Road, thence

Southerly along Anderson Creek Road turning into Old Crouch Road, thence

Southerly along Old Crouch Road to Banks Lowman Road (US Highway 17), thence

Westerly along Banks Lowman Road (US Highway 17) to Sleepy Lane, thence

Southeasterly along Sleepy Lane to the Payette River, thence

Westerly along the Payette River to the District Boundary, thence

Southerly thence Northeasterly along the District Boundary to its intersection with the South Fork Payette River and the **POINT OF BEGINNING**.

Idaho School District Trustee Zone Equalization 2021

Submittal Review

Status Recommendation:
- ☒ APPROVAL
- ☐ NON-APPROVAL
- ☐ EXCEPTION REQUEST

School District: **Genesee School District #282**
Prepared by: David Rudeen

Submittal Review:
Yes – No

- ☒ ☐ Legal Description for each trustee zone
- ☒ ☐ Scalable Map showing each trustee zone
- ☒ ☐ Population summary for each trustee zone - meet 10% variance
- ☒ ☐ Shape files/xml files
- ☒ ☐ Acceptable zone shapes
- ☒ ☐ Legal descriptions meet professional standards
- ☒ ☐ No significant census block splits without acceptable explanation
- ☒ ☐ Utilize 2021 Census data
- ☒ ☐ State Board of Education District Boundary
- ☐ Other (See comments below)

Percentage variance from highest zone population summary:

Highest Zone Population		**400**
Zone	Population	%Difference
1	369	7.75%
2	400	0.00%
3	368	8.00%
4	383	4.25%
5	368	8.00%
	1888	

Comments:

Genesee School District

2020 Trustee Zone Status Map

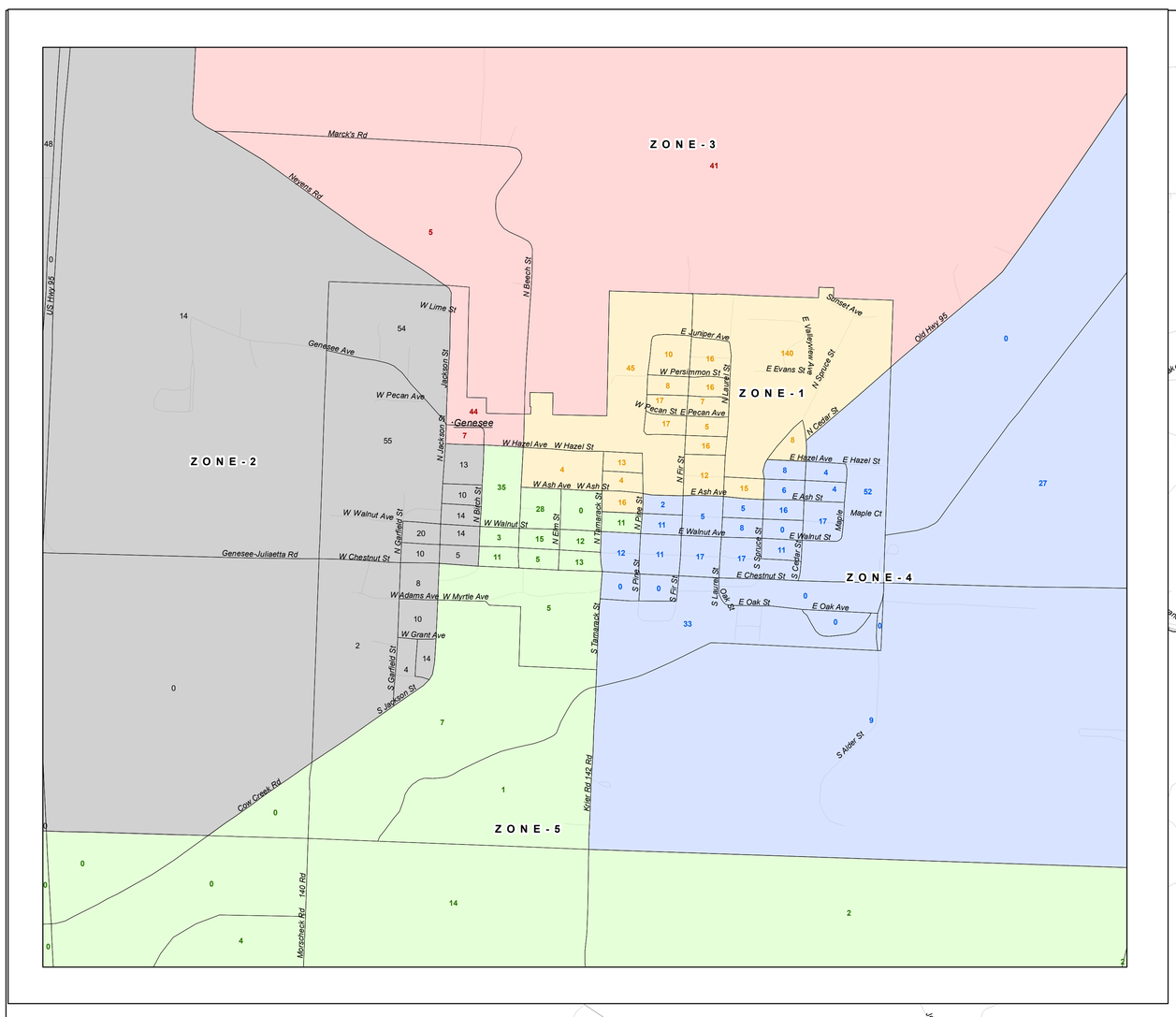

Legend

- Census Block/Population Count (19)
- Split Census Block (37)
- Primary Road
- Secondary Road
- Local Road
- Jeep Trail
- Other Roads

Trustee Zones

- ZONE-1
- ZONE-2
- ZONE-3
- ZONE-4
- ZONE-5
- Inset Boundary

1:40,000

September 2021

Highest Zone Population		400
Trustee Zone	Trustee Zone Population	% Difference
1	369	7.8%
2	400	0.0%
3	368	8.0%
4	383	4.3%
5	368	8.0%
Total	**1,888**	
Target Zone Population		**378**

Population Compliance

The chart to the left depicts the 2020 Census populations of your existing Trustee Zones. If the "% Difference" value is over 10%, then the Trustee Zones are out of compliance for "equalized population."

Moving populations from highly populated zones to lesser populated zones will decrease the variance.

You can use the "Percent Difference Calculator" provided via email from QCI to recalculate your variance as populations are moved from one zone to another.

* Calculations are based upon requirements established byt the Idaho State Board of Education

Census Block Information

If you see a bold outline around a census block, then that census block has population in it and is being split by a current trustee zone boundary. The trustee zone boundaries should be modified to include ALL of the census block.

The census block populations are color coded to identify which trustee zone they have been assigned to.

Questions/Contacts

This map was prepared by Quadrant Consulting Inc.(QCI). If you have questions please contact:

Quadrant Consulting
Nick Kraus
Nick@quadrant.cc
(208)342-0091

Data Sources

Data Description	Source	Web Link
Population-Tabular	US Census Bureau	https://www2.census.gov/programs-surveys/decennial/2020/data/01-Redistricting_File--PL_94-171/Idaho/
Population- Census Blocks	US Census Bureau	https://www.census.gov/geographies/mapping-files/time-series/geo/tiger-geodatabase-file.html
School District Boundaries	Idaho State Tax Commission	https://www.census.gov/geographies/mapping-files/time-series/geo/tiger-geodatabase-file.html
Idaho Road Network	US Census Bureau	https://www.census.gov/geographies/mapping-files/time-series/geo/tiger-geodatabase-file.html
Idaho Water	US Census Bureau	https://www.census.gov/geographies/mapping-files/time-series/geo/tiger-geodatabase-file.html
Railroads	Idaho State Tax Commission	http://tax.idaho.gov/i-1074.cfm

Archived Data Final Projection Format	Trustee zones will be digitally archived as ArcGIS format shapefiles. They will be projected to a common coordinate system: IDTM83
Coordinate System: IDTM83	
Projection: Transverse_Mercator	
False_Easting: 2500000.000000	
False_Northing: 1200000.000000	
Central_Meridian: -114.000000	
Scale_Factor: 0.999600	
Latitude_Of_Origin: 42.000000	
Linear Unit: Meter (1.000000)	
Geographic Coordinate System: GCS_North_American_1983	
Angular Unit: Degree (0.0174532925199432799)	
Prime Meridian: Greenwich (0.000000000000000000)	
Datum: D_North_American_1983	
Spheroid: GRS_1980	
Semimajor Axis: 6378137.000000000000000000	
Semiminor Axis: 6356752.314140356100000000	
Inverse Flattening: 298.257222101000020000	

November 1, 2021

GENESEE SCHOOL DISTRICT #282
TRUSTEE ZONE NO. 1

BEGINNING at the intersection of North Beech Street and East Hazel Street; thence,

North along said North Beech Street approximately 330 feet; thence,

East approximately 60 feet; thence,

North approximately 65 feet; thence,

West approximately 10 feet; thence,

North approximately 135 feet; thence,

East approximately 215 feet; thence,

South approximately 205 feet; thence,

East approximately 500 feet; thence,

North approximately 0.2 miles to the North ¼ corner of Section 14, Township 37 North, Range 5 West, Boise Meridian; thence,

East along the North Section line of said Section 14 approximately 0.4 miles; thence, leaving said North Section line

North approximately 140 feet; thence,

East approximately 170 feet; thence,

South approximately 140 feet to said North Section line; thence,

East along said North Section line approximately 600 feet to the Northeast corner of said Section 14; thence,

South along the East Section line of said Section 14 to Old Highway 95 (North Cedar Street); thence,

Southwest along said Old Highway 95 (North Cedar Street); thence,

South continuing along said Old Highway 95 (Cedar Street) to East Hazel Street; thence,

West along said East Hazel Street to North Spruce Street; thence,

November 1, 2021

GENESEE SCHOOL DISTRICT #282
TRUSTEE ZONE NO. 1 - Continued

South along said North Spruce Street to East Ash Avenue; thence,

West along said East Ash Avenue to North Pine Street; thence,

South along said North Pine Street to an unnamed alley; thence,

West along said unnamed alley to Tamarack Street; thence,

North along said Tamarack Street to Ash Avenue; thence,

West along said Ash Avenue to North Beech Street; thence,

North on said North Beech Street to the **POINT OF BEGINNING**.

November 1, 2021

GENESEE SCHOOL DISTRICT #282
TRUSTEE ZONE NO. 2

BEGINNING at the intersection of the North District Boundary and US Hwy 95 located in Section 7, Township 38 North, Range 5 West, Boise Meridian; thence,

Southerly along said US Hwy 95 to Neyens Road; thence,

East, then South, then Southeast along said Neyens Road to Jackson Street; thence,

South along said Jackson Street to West Hazel Street; thence,

East along said West Hazel Street to North Birch Street; thence,

South along said North Birch Street to West Chestnut Street; thence,

West along said West Chestnut Street to Jackson Street.; thence,

South then Southwest along said Jackson Street, becoming Cow Creek Road to the Latah-Nez Perce County Line; thence,

West along said Latah-Nez Perce County Line to the Idaho-Washington State Line and West District Boundary; thence,

North along said Idaho-Washington State line and the District Boundary to the West ¼ corner of Section 13, Township 38 North, Range 6 West, Boise Meridian; thence, leaving said State line

East and North continuing along the District Boundary to the **POINT OF BEGINNING**.

November 1, 2021

GENESEE SCHOOL DISTRICT #282
TRUSTEE ZONE NO. 3

BEGINNING at the intersection of the North District Boundary and US Hwy 95 located in Section 7, Township 38 North, Range 5 West, Boise Meridian; thence,

Southerly along said US Hwy 95 to Neyens Road; thence,

East, then South, then Southeast along said Neyens Road to Jackson Street; thence,

South along said Jackson Street to West Hazel Street; thence,

East along said West Hazel Street to North Beech Street; thence,

North along said North Beech Street approximately 400 feet; thence,

East approximately 60 feet; thence,

North approximately 65 feet; thence,

West approximately 10 feet; thence,

North approximately 135 feet; thence,

East approximately 215 feet; thence,

South approximately 205 feet; thence,

East approximately 500 feet; thence,

North approximately 0.2 miles to the North ¼ corner of Section 14, Township 37 North, Range 5 West, Boise Meridian; thence,

East along the North Section line of said Section 14 approximately 0.4 miles; thence, leaving said North Section line

North approximately 140 feet; thence,

East approximately 170 feet; thence,

South approximately 140 feet to said North Section line; thence,

East along said North Section line approximately 600 feet to the Northeast corner of said Section 14; thence,

South along the East Section line of said Section 14 to Old Highway 95 (North Cedar Street); thence,

GENESEE SCHOOL DISTRICT #282
TRUSTEE ZONE NO. 3 - Continued

Northerly along said Old Highway 95 to Jenkins Road.; thence,

East along said Jenkins Road to Magee Road.; thence,

Northeasterly along said Magee Road to Jones Road; thence,

Southeasterly along said Jones Road to Genesee-Juliaetta Road thence

Northeasterly along said Genesee-Juilaetta Road to a point near the north quarter corner of Section 26, Township 38 North, Range 4 West, Boise Meridian; thence,

Southeasterly, approximately 2.3 miles following no discernible geographical features to the north section line of Section 1, Township 37 North, Range 4 West, Boise Meridian; thence along said section line and along the north section line of Sections 6 and 5, Township 37 North, Range 3 West, Boise Meridian

East approximately 1.5 miles; thence, departing from said section line

Southeast approximately 530 feet to the East District Boundary; thence,

Northerly and Westerly along said District Boundary to the **POINT OF BEGINNING**.

November 1, 2021

GENESEE SCHOOL DISTRICT #282
TRUSTEE ZONE NO. 4

BEGINNING at the intersection of North Pine Street and East Ash Avenue; thence,

East along said East Ash Avenue to North Spruce Street; thence,

North along said North Spruce Street to East Hazel Street; thence,

East along said East Hazel Street to Old Highway 95; thence

North then Northerly along said Old Highway 95 to Jenkins Road; thence,

East along said Jenkins road to Magee Road; thence,

Northeasterly along said Magee Road to Jones Road; thence,

Southeasterly along said Jones Road to Genesee-Juliaetta Road thence

Northeasterly along said Genesee-Juilaetta Road to a point near the north quarter corner of Section 26, Township 38 North, Range 4 West, Boise Meridian; thence,

Southeasterly, approximately 2.3 miles following no discernible geographical features to the north section line of Section 1, Township 37 North, Range 4 West, Boise Meridian; thence along said section line and along the north section line of Sections 6 and 5, Township 37 North, Range 3 West, Boise Meridian

East approximately 1.5 miles; thence, departing from said section line

Southeast approximately 530 feet to the East District Boundary; thence,

Southerly along said East District Boundary to the Latah-Nez Perce county line; thence,

West along said Latah-Nez Perce county line to Krier Road; thence,

North along said Krier Road turning into South Tamarack Street to West Walnut Avenue; thence,

East along said West Walnut Avenue to said North Pine Street; thence,

North along said North Pine Street to East Ash Avenue and the **POINT OF BEGINNING**.

November 1, 2021

GENESEE SCHOOL DISTRICT #282
TRUSTEE ZONE NO. 5

BEGINNING at the intersection of the Latah-Nez Perce county line and the Idaho-Washington state line on the Western District Boundary; thence,

East along said Latah-Nez Perce county line to Cow Creek Road; thence,

Northeast then North along said Cow Creek Road becoming Jackson Street to West Chestnut Street; thence,

East along said West Chestnut Street to North Birch Street; thence,

North along said North Birch Street to Hazel Street; thence,

East along said Hazel Avenue to North Beech Street; thence,

South along said North Beech Street to Ash Avenue; thence,

East along said Ash Avenue to South Tamarack Street; thence,

South along said South Tamarack Street to an unnamed alley; thence,

East along said unnamed alley to Pine Street; thence,

South on said Pine Street to West Walnut Avenue; thence,

West along said West Walnut Avenue to Tamarack Street; thence,

South along said Tamarack Street to turning into Krier Road to said Latah-Nez Perce county line; thence,

East along said Latah-Nez Perce county line to the Eastern District Boundary; thence,

Southerly, westerly and northerly along the said District Boundary to the **POINT OF BEGINNING**.

Idaho School District Trustee Zone Equalization 2021

Submittal Review

School District: **Glenns Ferry School District #192**
Prepared by: David Rudeen

Status Recommendation:
- ☒ APPROVAL
- ☐ NON-APPROVAL
- ☐ EXCEPTION REQUEST

Submittal Review:
Yes – No

- ☒ ☐ Legal Description for each trustee zone
- ☒ ☐ Scalable Map showing each trustee zone
- ☒ ☐ Population summary for each trustee zone - meet 10% variance
- ☒ ☐ Shape files/xml files
- ☒ ☐ Acceptable zone shapes
- ☒ ☐ Legal descriptions meet professional standards
- ☒ ☐ No significant census block splits without acceptable explanation
- ☒ ☐ Utilize 2021 Census data
- ☒ ☐ State Board of Education District Boundary
- ☐ Other (See comments below)

Percentage variance from highest zone population summary:

Highest Zone Population		**536**
Zone	Population	%Difference
1	494	7.84%
2	536	0.00%
3	536	0.00%
4	519	3.17%
5	486	9.33%
	2571	

Comments:

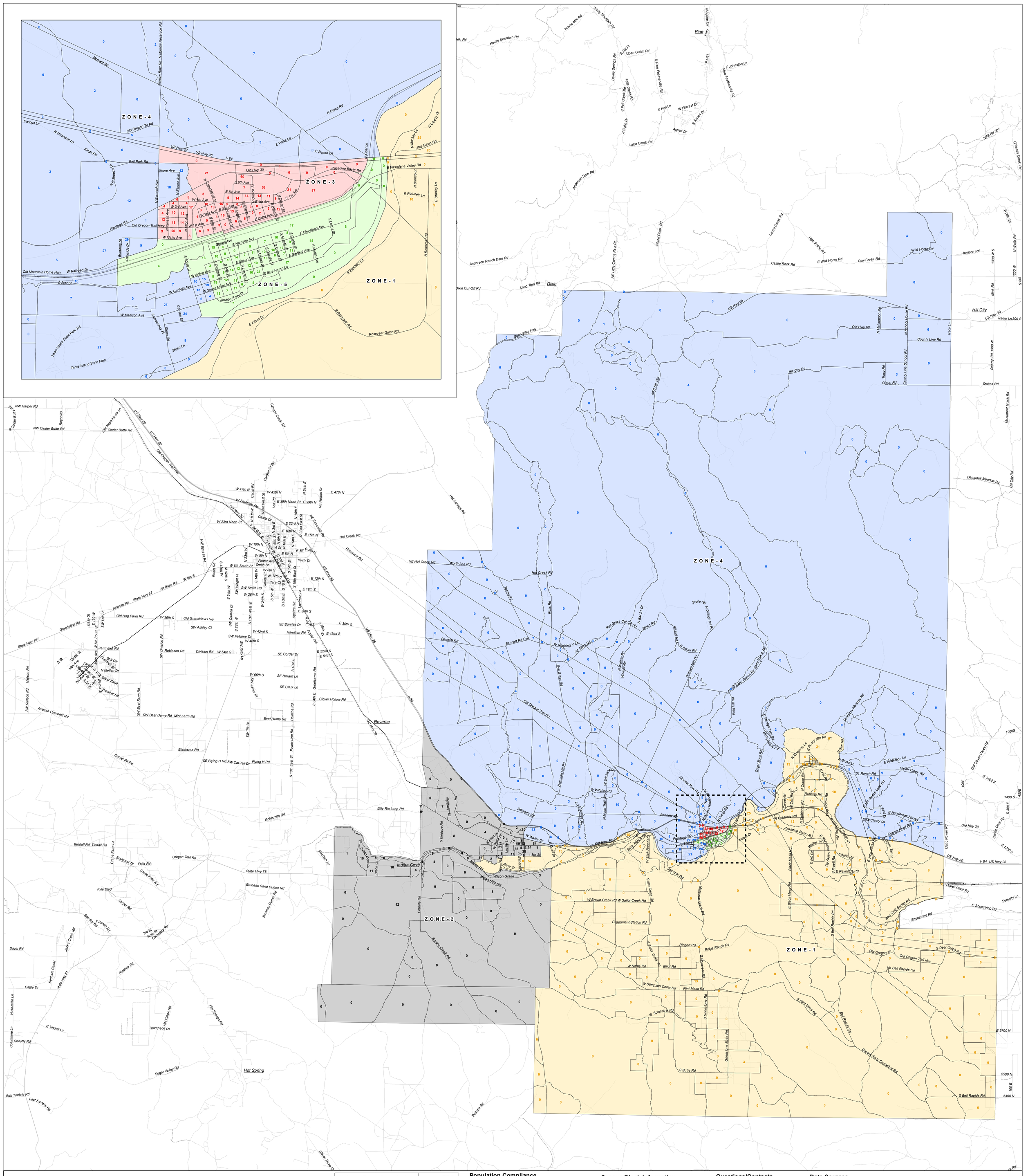
ZONE - 1
ZONE - 2
ZONE - 3
ZONE - 4
ZONE - 5
Pine
Dixie
Hill City
Indian Cove
Reverse
Hot Spring
Owings Ln
N Millenium Ln
Kings Rd
Bennett Rd
Bell Park Rd
Old Oregon Trl Rd
US Hwy 30
US Hwy 26
I- 84
Old Hwy 30
Moore Ave
Pasadina Basin Rd
E Pasadena Valley Rd
E Bench Ln
E White Ln
N Dump Rd
Little Basin Rd
N Liberty Dr
N Meckey Ln
N Alder Ln
E Potucek Ln
N Bronco Ln
E Stanley Ln
Frontage Rd
Old Oregon Trail Hwy
Old Mountain Home Hwy
W Railroad Dr
S Star Ln
W Madison Ave
Three Island State Park Rd
Three Island State Park
Steen Rd
Steen Ln
Canyon St
Clearwater Pl
W Garfield Ave
Joseph Ferry Dr
W Snake River Ave
W Arthur Ave
E Arthur Ave
E Harrison Ave
Shrum Ave
E Cleveland Ave
E Garfield Ave
Blue Heron Ln
E Kittos Dr
S Rosevear Rd
Rosevear Gulch Rd
E Eppinger Ln
N Rosevear Rd
S Lehigh St
S Morin Ave
S Cluster St
S Atlantic St
S Alturas St
S Cable St
S Linden St
S Locust St
S Ash St
S Chateau St
S Boise St
S Orchard St
N Bannock Ave
N Elmore Ave
N Commercial St
N Orchard St
N Locust St
N Ash St
N Milton Ave
N Kansas Ave
N Ada St
N Cluster St
N Atlantic St
E 6th Ave
E 5th Ave
W 4th Ave
E 4th Ave
W 3rd Ave
E 3rd Ave
W 2nd Ave
W 1st Ave
E 1st Ave
E Idaho Ave
W Idaho Ave
Frontage Rd
Parkside Dr
Bradbury St
Old Oregon Trail Hwy
N Dump Rd
N Millenium Ln
Owings Ln
Kings Rd
Bell Park Rd
Moore Ave
N Bannock Ave
N Elmore Ave
Old Hwy 30
Pasadina Basin Rd
E Pasadena Valley Rd
E Bench Ln
E White Ln
N Alder Ln
N Meckey Ln
N Liberty Dr
Little Basin Rd
N Bronco Ln
E Stanley Ln
E Potucek Ln
N Rosevear Rd
S Lehigh St
E Cleveland Ave
E Garfield Ave
S Morin Ave
E Eppinger Ln
S Rosevear Rd
Rosevear Gulch Rd
E Kittos Dr
Blue Heron Ln
Joseph Ferry Dr
W Snake River Ave
W Arthur Ave
E Arthur Ave
E Harrison Ave
Shrum Ave
S Cluster St
S Atlantic St
S Alturas St
S Cable St
S Linden St
S Locust St
S Ash St
S Chateau St
S Boise St
S Orchard St
N Bannock Ave
N Elmore Ave
N Commercial St
N Orchard St
N Locust St
N Ash St
N Milton Ave
N Kansas Ave
N Ada St
N Cluster St
N Atlantic St
E 6th Ave
E 5th Ave
W 4th Ave
E 4th Ave
W 3rd Ave
E 3rd Ave
W 2nd Ave
W 1st Ave
E 1st Ave
E Idaho Ave
W Idaho Ave
Frontage Rd
Parkside Dr
Bradbury St
Old Oregon Trail Hwy
Old Mountain Home Hwy
W Railroad Dr
S Star Ln
W Madison Ave
Three Island State Park Rd
Three Island State Park
Steen Rd
Steen Ln
Canyon St
Clearwater Pl
W Garfield Ave
Joseph Ferry Dr
W Snake River Ave
W Arthur Ave
E Arthur Ave
E Harrison Ave
Shrum Ave
E Cleveland Ave
E Garfield Ave
Blue Heron Ln
E Kittos Dr
S Rosevear Rd
Rosevear Gulch Rd
E Eppinger Ln
N Rosevear Rd
S Lehigh St
S Morin

Glenns Ferry Joint School District 192
Description of Trustee Zones #1

BEGINNING I-84 (Vietnam Veterans Memorial Highway) and the East School District Boundary and the Elmore-Gooding County Line, thence

Northwest on I-84 (Vietnam Veterans Memorial Highway) to the East bank of the Snake River, thence

Northerly approximately 3.8 miles along the East bank of the Snake River to Clover Creek, thence

Northeast along Clover Creek to the Union Pacific Railroad tracks, thence

Northwest approximately 400 feet on said railroad tracks to an angle point, thence

Northeast from angle point departing said railroad tracks to Old U.S. 30 (King Hill Loop), thence Westerly approximately 150 feet on said U.S. 30 to Dempsey Meadow Road

Northerly approximately 1.4 miles following Dempsey Meadow Road to Unnamed Road, thence following census lines along the north side of Walker Reservoir and Walker ditch and unnamed roads

Westerly then Southerly approximately 3.8 miles to Montgomery Road, thence

Westerly approximately 730 feet on Montgomery Road to King Hill Creek, thence

Southerly approximately 1.7 miles meandering on King Hill Creek to Old U.S. 30 (King Hill Loop), thence

Southwesterly approximately 0.42 mile on Old U.S. 30 (King Hill Loop) to overhead powerline, thence

Southeast approximately 150 feet along overhead powerline to the Union Pacific Railroad tracks, thence

Southwesterly approximately 1.2 miles along said railroad tracks to another overhead powerline, thence

Southeast approximately 775 feet along said overhead powerline to right (Northerly) bank of the Snake River, thence

Westerly meandering the right (Northerly) bank of the Snake River to I-84 (Vietnam Veterans Memorial Highway), thence

East approximately 200 feet on I-84 (Vietnam Veterans Memorial Highway) to thread of the Snake River, thence

Westerly approximately 6 miles along the thread of the Snake River to confluence with Alkali Creek, thence

Northerly approximately 0.25 miles on Alkali Creek to I-84 (Vietnam Veterans Memorial Highway), thence

Westerly approximately 3.4 miles on I-84 (Vietnam Veterans Memorial Highway) to Cold

Springs Creek, thence

Southwesterly on Cold Springs Creek to Old U.S. 30, thence

Southwesterly on Old US 30 to 8th Street, thence

South on 8th Street to Spangler Road, thence

West Spangler Road to US Highway 78 (Marsing Murphy Road), thence

West on US Highway 78 (Marsing Murphy Road) to Joe King Road, thence

South approximately 600 feet on Joe King Road to angle point, thence following census lines Westerly approximately 0.3 miles from angle point to Johnson Street, thence

South on Johnson Street to Unnamed Road and the right bank of the Snake River, thence Westerly then North along Unnamed Road to Mooney Lane, thence

Northwesterly on Mooney Lane turning into Hoodco Drive to the South side of the Simplot Hoodco Complex graveled area, thence

West then North along said graveled area to US Highway 78 (Marsing Murphy Road), thence

West approximately 150 feet on US Highway 78 (Marsing Murphy Road) to Bennett Creek, thence

Southwesterly on Bennett Creek to thread of the Snake River, thence

Southwesterly on the thread of the Snake River to the Elmore-Owyhee County Line, thence

Easterly approximately 3.8 miles along said County line and the thread of the Snake River, thence leaving said thread and continuing along said County line

South approximately 7.8 miles along the Section lines to the South Boundary of the School District, thence continuing along said School District Boundary and County line

South approximately 4.0 miles, thence

East approximately 21.2 miles Elmore-Owyhee County Line to Elmore-Twin Falls County Line and the East School District Boundary, thence following the School District Boundary and said County line

North along the East School District Boundary and the Elmore-Twin Falls County Line to the north line of Section 21, Township 6 South, Range 12 East, Boise Meridian, thence leaving said County line and continuing along the School District Boundary

West approximately 4.4 miles along section lines to the northeast corner of Section 22, Township 6 South, Range 11 East, Boise Meridian, thence

North from said point to thread of the Snake River, thence

Northeasterly approximately 2.2 miles along the thread of the Snake River to the Elmore-Gooding County Line and the East School District Boundary, thence

North along Elmore-Gooding County Line to I-84 (Vietnam Veterans Memorial Highway), and the **POINT OF BEGINNING**.

Glenns Ferry Joint School District 192
Description of Trustee Zones #2

Beginning at the intersection of the Westerly boundary of the School District and I-84 (Vietnam Veterans Memorial Highway) at the northwest corner of Section 6, Township 5 South, Range 8 East, Boise Meridian, thence

Southeasterly on said I-84 (Vietnam Veterans Memorial Highway) to US Highway 78 (Hammett Hill Road), thence

Southerly on told US Highway 78 (Hammett Hill Road) to the Union Pacific Railroad tracks, thence

Southeast along said railroad tracks to Old US Highway 30, thence

Westerly on Old US Highway 30 to 8th Street, thence

South on 8th Street to Spangler Road, thence

West Spangler Road to US Highway 78 (Marsing Murphy Road), thence

West on US Highway 78 (Marsing Murphy Road) to Joe King Road, thence

South approximately 600 feet on Joe King Road to angle point, thence following census lines Westerly approximately 0.3 miles from angle point to Johnson Street, thence

South on Johnson Street to Unnamed Road and the right (Northerly) bank of the Snake River, thence

Westerly then North along Unnamed Road to Mooney Lane, thence

Northwesterly on Mooney Lane turning into Hoodco Drive to the South side of the Simplot Hoodco Complex graveled area, thence

West then North along said graveled area to US Highway 78 (Marsing Murphy Road), thence

West approximately 150 feet on US Highway 78 (Marsing Murphy Road) to Bennett Creek, thence

Southwesterly on Bennett Creek to thread of the Snake River, thence

Southwesterly on the thread of the Snake River to the Elmore-Owyhee County Line, thence

Easterly approximately 3.8 miles along said County line and the thread of the Snake River, thence leaving said thread and continuing along said County line

South approximately 7.8 miles along the Section lines to the South Boundary of the School District, thence continuing along said School District Boundary and County line

West then Northerly along School District Boundary to the intersection of the boundary of the district and I-84 (Vietnam Veterans Memorial Highway) at the northwest corner of Section 6, Township 5 South, Range 8 East, Boise Meridian and the **POINT OF BEGINNING**.

Glenns Ferry Joint School District 192
Description of Trustee Zones #3

BEGINNING at the I-84 (Vietnam Veterans Memorial Highway) and Frontage Road, thence

Southwesterly approximately 900 feet to a fork in said Frontage Road thence

Southeasterly on Frontage Road (Pasadina Basin Road) to the Union Pacific Railroad tracks, thence

Southwesterly on said railroad tracks to Commercial Street, thence

Northwest on Commercial Street to Idaho Avenue, thence

Southwesterly and then Northwesterly on Idaho Avenue to 1st Avenue, thence

West approximately 100 feet on 1st Avenue to said Idaho Avenue, thence

Southerly and then Westerly approximately 1500 feet on Idaho Avenue to Bannock Street (Railroad Drive), thence

North on Bannock Street (Railroad Drive) to Old U.S. 30 (Frontage Road), thence

Northeast on Old U.S. 30 (Frontage Road) to Little Canyon Creek, thence

Northerly approximately 0.20 miles on Little Canyon Creek to the north City Limits line, thence

West approximately 1000 feet along said North City Limits line to Bannock Street, thence

North on Bannock Street to I-84 (Vietnam Veterans Memorial Highway), thence

Southeast on I-84 (Vietnam Veterans Memorial Highway) to Frontage Road and the **POINT OF BEGINNING**.

Glenns Ferry Joint School District 192
Description of Trustee Zones #4

BEGINNING at I-84 (Vietnam Veterans Memorial Highway) and the East School District Boundary and the Elmore-Gooding County Line, thence

Northwest on I-84 (Vietnam Veterans Memorial Highway) to the East bank of the Snake River, thence

Northerly approximately 3.8 miles along said East bank of the Snake River to Clover Creek, thence

Northeast along Clover Creek to the Union Pacific Railroad tracks, thence

Northwest approximately 400 feet on said railroad tracks to an angle point, thence

Northeast from angle point departing said railroad tracks to Old U.S. Highway 30 (King Hill Loop), thence

Westerly approximately 150 feet on said Old U.S. 30 (King Hill Loop) to Dempsey Meadow Road, thence

Northerly approximately 1.4 miles following Dempsey Meadow Road to an Unnamed Road, thence following census lines along the north side of Walker Reservoir and Walker Ditch and unnamed roads

Westerly then Southerly approximately 3.8 miles to Montgomery Road, thence

Westerly approximately 730 feet on Montgomery Road to King Hill Creek, thence

Southerly approximately 1.7 miles meandering on King Hill Creek to Old U.S. 30 (King Hill Loop), thence

Southerly approximately 1.7 miles meandering on King Hill Creek to Old U.S. 30 (King Hill Loop), thence

Southwesterly approximately 0.42 mile on Old U.S. 30 (King Hill Loop) to overhead powerline, thence

Southeast approximately 150 feet along overhead powerline to then Union Pacific Railroad tracks, thence

Southwesterly approximately 1.2 miles on said railroad tracks to another overhead powerline, thence

Southeast approximately 775 feet along overhead powerline to the Northerly bank of the Snake River, thence

Westerly meandering on said Northerly bank of the Snake River to I-84 (Vietnam Veterans Memorial Highway), thence

Northwest on I-84 (Vietnam Veterans Memorial Highway) to Bannock Street, thence

South on Bannock Street to intersection of Kings Road and the North City limits line, thence

East approximately 1000 feet along said North City Limits line to Little Canyon Creek, thence leaving said North City limits line

Southerly approximately 0.2 miles on Little Canyon Creek to Old U.S. Highway 30 (Frontage Road), thence

Southwest on Old U.S. Highway 30 (Frontage Road) to Bannock Street, thence

South on Bannock Street to Railroad Drive, thence

Southwesterly approximately 0.32 mile on Railroad Drive to the North-South centerline of Section 31, Township 5 South, Range 10 East, B.M., thence

South approximately 900 feet on said North-South centerline to Little Canyon Creek, thence

Northeasterly approximately 0.5 miles meandering on Little Canyon Creek to Boise Street, thence

Southeast on Boise Street to Arthur Avenue, thence

Northeast on Arthur Avenue to Oregon Street, thence

Southeast on Oregon Street to Madison Avenue, thence

Southwest on Madison Avenue to Boise Street, thence

Southeast on Boise Street to the South Boundary of the Hartman Addition to Glens Ferry and a parcel line, thence

Easterly approximately 680 feet along said South Boundary and parcel lines to the right (Northerly) bank of the Snake River, thence

Southwesterly approximately 250 feet on said right (Northerly) to a point, thence leaving said right (Northerly) bank

Southerly to the thread of the Snake River, thence

Westerly approximately 4.0 miles along the thread of the Snake River to the confluence with Alkali Creek, thence

Northerly approximately 800 feet on Alkali Creek to I-84 (Vietnam Veterans Memorial Highway), thence

Westerly approximately 3.4 miles on I-84 (Vietnam Veterans Memorial Highway) to Cold Springs Creek, thence

Southwesterly on Cold Springs Creek to Old U.S. Highway 30, thence

Southwesterly on Old US Highway 30 to the Union Pacific Railroad tracks, thence

Northwest on said railroad tracks to US Highway 78 (Marsing Murphy Road), thence

Northerly on US Highway 78 (Marsing Murphy Road) to I-84 (Vietnam Veterans Memorial Highway), thence

Northwesterly approximately 7.0 miles along I-84 (Vietnam Veterans Memorial Highway) to the west line of Section 31, Township 4 South, Range 8 East, B.M. being on the West School District Boundary, thence

Northerly then Easterly then Southerly along School District Boundary to I-84 (Vietnam Veterans Memorial Highway) and the East School District Boundary and the Elmore-Gooding County Line and the **POINT OF BEGINNING**.

Glenns Ferry Joint School District 192
Description of Trustee Zones #5

BEGINNING at the thread of the Snake River and I-84 (Vietnam Veterans Memorial Highway), situated in the NW ¼ of Section 28, Township 5 South, Range 10 East, B.M., thence

Southwest approximately 600 feet along I-84 (Vietnam Veterans Memorial Highway) to Frontage Road, thence

Southwesterly approximately 900 feet to a fork in said Frontage Road thence

Southeasterly on Frontage Road (Pasadina Basin Road) to the Union Pacific Railroad tracks, thence

Southwesterly on said railroad tracks to Commercial Street, thence

Northwest on Commercial Street to Idaho Avenue, thence

Southwesterly and then Northwesterly on Idaho Avenue to 1st Avenue, thence

West approximately 100 feet on 1st Avenue to said Idaho Avenue, thence

Southerly and then Westerly approximately 1500 feet on Idaho Avenue to Bannock Street (Railroad Drive), thence

Southwesterly approximately 0.32 mile on Railroad Drive to the North-South centerline of Section 31, Township 5 South, Range 10 East, B.M., thence

South approximately 900 feet on said North-South centerline to Little Canyon Creek, thence Northeasterly approximately 0.5 miles meandering on Little Canyon Creek to Boise Street, thence

Southeast on Boise Street to Arthur Avenue, thence

Northeast on Arthur Avenue to Oregon Street, thence

Southeast on Oregon Street to Madison Avenue, thence

Southwest on Madison Avenue to Boise Street, thence

Southeast on Boise Street to the South Boundary of the Hartman Addition to Glenns Ferry and a parcel line, thence

Easterly approximately 680 feet along said South Boundary and parcel lines to right (Northerly) bank of the Snake River, thence

Southwesterly approximately 250 feet on said right (Northerly) to a point, thence leaving said right (Northerly) bank

Southerly to the thread of the Snake River, thence

Northeasterly following the thread of the Snake River to the I-84 (Vietnam Veterans Memorial Highway) and the **POINT OF BEGINNING**.

Idaho School District Trustee Zone Equalization 2021

Submittal Review

School District: **Grace School District 148**
Prepared by: David Rudeen

Status Recommendation:
- ☒ APPROVAL
- ☐ NON-APPROVAL
- ☐ EXCEPTION REQUEST

Submittal Review:
Yes – No

- ☒ ☐ Legal Description for each trustee zone
- ☒ ☐ Scalable Map showing each trustee zone
- ☒ ☐ Population summary for each trustee zone - meet 10% variance
- ☒ ☐ Shape files/xml files
- ☒ ☐ Acceptable zone shapes
- ☒ ☐ Legal descriptions meet professional standards
- ☒ ☐ No significant census block splits without acceptable explanation
- ☒ ☐ Utilize 2021 Census data
- ☒ ☐ State Board of Education District Boundary
- ☐ Other (See comments below)

Percentage variance from highest zone population summary:

Highest Zone Population		**467**
Zone	Population	%Difference
1	429	8.14%
2	433	7.28%
3	437	6.42%
4	440	5.78%
5	467	0.00%
	2206	

Comments:

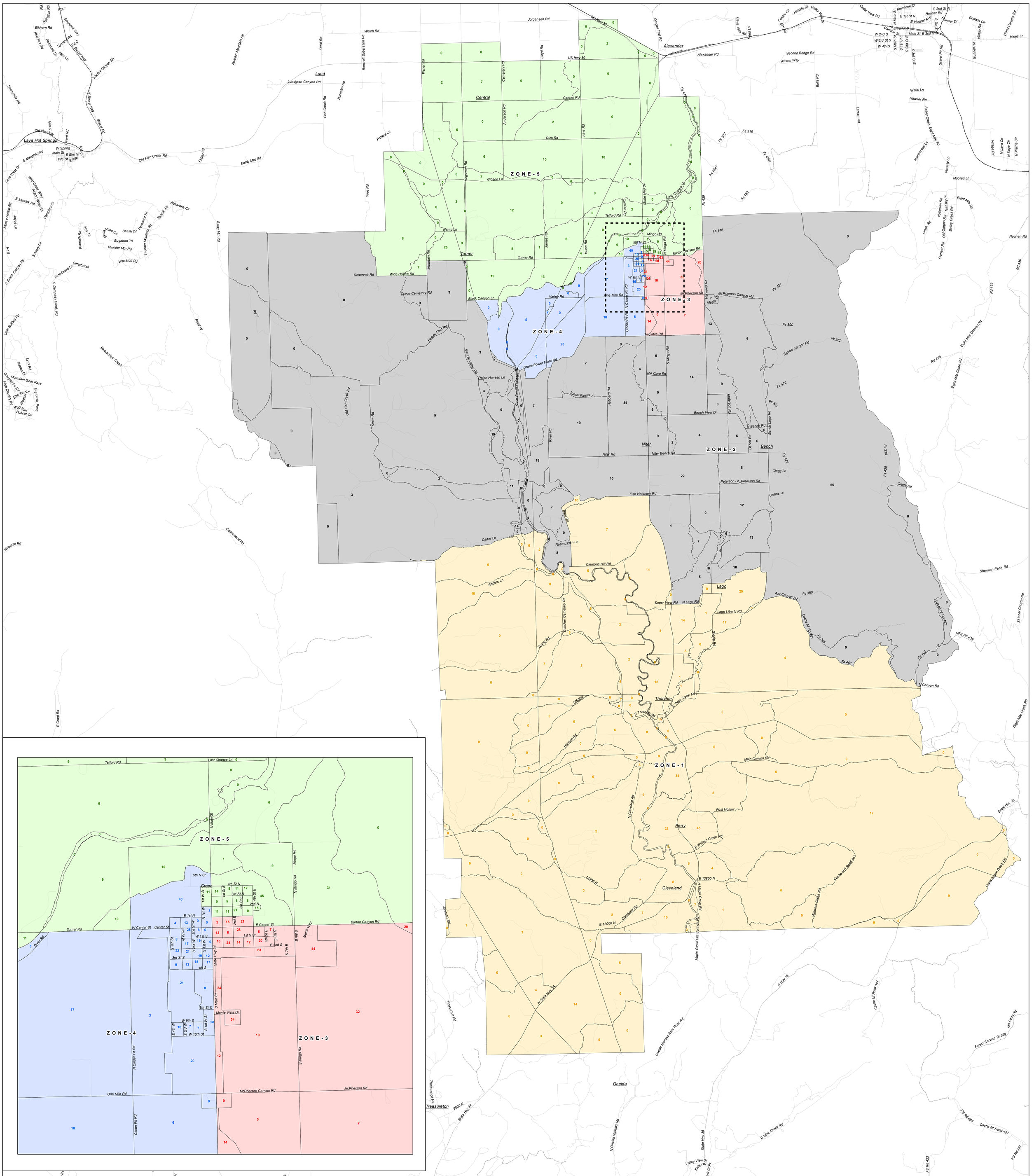

Grace School District

2020 Trustee Zone Status Map

N
W E
S

1:50,000
September 2021

Legend

- 19 — Census Block/Population Count
- 37 — Split Census Block
- Primary Road
- Secondary Road
- Local Road
- Jeep Trail
- Other Roads

Trustee Zones

- ZONE-1
- ZONE-2
- ZONE-3
- ZONE-4
- ZONE-5
- Inset Boundary

Highest Zone Population		467
Trustee Zone	Trustee Zone Population	% Difference
1	429	8.1%
2	433	7.3%
3	437	6.4%
4	440	5.8%
5	467	0.0%
Total	**2,206**	
Target Zone Population		**441**

Population Compliance

The chart to the left depicts the 2020 Census populations of your existing Trustee Zones. If the "% Difference" value is over 10%, then the Trustee Zones are out of compliance for "equalized population."

Moving populations from highly populated zones to lesser populated zones will decrease the variance.

You can use the "Percent Difference Calculator" provided via email from QCI to recalculate your variance as populations are moved from one zone to another.

* Calculations are based upon requirements established byt the Idaho State Board of Education

Census Block Information

If you see a bold outline around a census block, then that census block has population in it and is being split by a current trustee zone boundary. The trustee zone boundaries should be modified to include ALL of the census block.

The census block populations are color coded to identify which trustee zone they have been assigned to.

Questions/Contacts

This map was prepared by Quadrant Consulting Inc.(QCI). If you have questions please contact:

Quadrant Consulting
Nick Kraus
Nick@quadrant.cc
(208)342-0091

Data Sources

Data Description	Source	Web Link
Population-Tabular	US Census Bureau	https://www2.census.gov/programs-surveys/decennial/2020/data/01-Redistricting_File--PL_94-171/Idaho/
Population- Census Blocks	US Census Bureau	https://www.census.gov/geographies/mapping-files/time-series/geo/tiger-geodatabase-file.html
School District Boundaries	Idaho State Tax Commission	https://www.census.gov/geographies/mapping-files/time-series/geo/tiger-geodatabase-file.html
Idaho Road Network	US Census Bureau	https://www.census.gov/geographies/mapping-files/time-series/geo/tiger-geodatabase-file.html
Idaho Water	US Census Bureau	https://www.census.gov/geographies/mapping-files/time-series/geo/tiger-geodatabase-file.html
Railroads	Idaho State Tax Commission	http://tax.idaho.gov/i-1074.cfm

Archived Data Final Projection Format		Trustee zones will be digitally archived as ArcGIS format shapefiles. They will be projected to a common coordinate system: IDTM83
Coordinate System: IDTM83		
Projection: Transverse_Mercator		
False_Easting: 2500000.000000		
False_Northing: 1200000.000000		
Central_Meridian: -114.000000		
Scale_Factor: 0.999600		
Latitude_Of_Origin: 42.000000		
Linear Unit: Meter (1.000000)		
Geographic Coordinate System: GCS_North_American_1983		
Angular Unit: Degree (0.0174532925199433299)		
Prime Meridian: Greenwich (0.000000000000000000)		
Datum: D_North_American_1983		
Spheroid: GRS_1980		
Semimajor Axis: 6378137.000000000000000000		
Semiminor Axis: 6356752.314140356100000000		
Inverse Flattening: 298.257222101000020000		

Quadrant Consulting Inc

GRACE SCHOOL DISTRICT #148
TRUSTEE ZONE NO. 1

BEGINNING at the intersection of the Grace School District's western boundary with Smith Creek, near the center 1/4 corner of Section 13, Township 11 South, Range 39 East of the Boise Meridian Creek; thence,

Northeast on Smith Creek to the Bear River; thence,

Southeast along the Bear River to St Road; thence,

North on St Road to Fish Hatchery Road; thence,

East on Fish Hatchery Road to State Highway 34; thence,

South on State Highway 34 to North Lago Road; thence,

East and Northeast on North Lago Road to Trout Creek; thence,

North and East following Trout Creek to Lago Liberty Road; thence,

South on Lago Liberty Road to Forest Service Road 401 (Ant Canyon Road); thence,

East on Forest Service Road 401(Ant Canyon Road) to the Grace School District Eastern boundary also being the Bear Lake County line; thence,

South following the east line of said school district being Bear Lake County line to the South line of Township 12 South; thence,

West 9 miles to the Northwest corner of Section 2, Township 13 South, Range 40 East of the Boise Meridian; thence,

South ½ mile to the West Quarter corner of said Section 2; thence,

East one mile to the East Quarter corner of said Section 2; thence,

South 2 ½ miles to the Southeast corner of Section 14, Township 13 South, Range 40 East of the Boise Meridian; thence,

West 4 miles to the Southwest corner of Section 17, township and range aforesaid; thence, North 3 miles to the Northwest corner of Section 5, township and range aforesaid; thence,

West 1 mile to the Southwest corner of Section 31, Township 12 South, Range 40 East of the Boise Meridian; thence,

North 1 mile to the Northwest corner of said Section 31; thence,

East 0.5 miles to the North Quarter corner of said Section 31; thence,

GRACE SCHOOL DISTRICT #148
TRUSTEE ZONE NO. 1 -
CONTINUED

North 1 mile to the north 1/4 corner of said Section 30; thence,

West 0.5 miles to the southwest corner of Section 19, said township and range; thence,

North along said Grace School District's west boundary to the **POINT OF BEGINNING**.

GRACE SCHOOL DISTRICT #148
TRUSTEE ZONE NO. 2

BEGINNING at the northwest corner of the Grace School District's western district boundary line near the northwest corner of Section 5, Township 10 South, Range 39 East, Boise Meridian; thence,

East along said school district boundary to Cove Road; thence, leaving said school district boundary

South on Cove Road to Wide Hollow Road; thence,

East on Wide Hollow Road to Mountain Road; thence,

North on Mountain Road to Turner Road; thence,

East on Turner Road to Hegstrom Road; thence,

South on Hegstrom Road to Black Canyon Lane; thence,

East on Black Canyon Lane to a power line running southeast; thence,

Southeast along said power line to Cove Power Plant Road; thence

East along said Cove Power Plant Road to Grace Power Plant Road; thence,

South and continuing east on Grace Power Plant Road and transitioning to Varley Road to River Road; thence,

Northwest on River Road to Two Mile Road; thence,

East on Two Mile Road to Harwood Road; thence,

North on Harwood Road to a point near the Northwest corner of Section 5 Township 10 South Range 41 East and on the Grace School District Eastern boundary; thence,

East and continuing south following said school district boundary to Forest Service Road 401 (Ant Canyon Road); thence,

Northwest on Forest Service Road 401 (Ant Canyon Road) to Lago Liberty Road; thence,

North on Lago Liberty Road to Trout Creek; thence,

Southwest on Trout Creek to North Lago Road; thence,

South then west on North Lago Road to Highway 34; thence,

North on State Highway 34 to Fish Hatchery Road; thence,

West on Fish Hatchery Road to St Road; thence,

GRACE SCHOOL DISTRICT #148
TRUSTEE ZONE NO. 2 - CONTINUED

South on St Road to the Bear River; thence,

Northwest along the Bear River to Smith Creek; thence,

Northwest on Smith Creek to the Grace School District western boundary; thence,

West and continuing North along said school district boundary to the Northwest corner of the Northern Grace School district boundary line and the **POINT OF BEGINNING**.

GRACE SCHOOL DISTRICT #148
TRUSTEE ZONE NO. 3

BEGINNING in the City of Grace at the intersection of North Main Street and 1st North Street; thence,

East on 1st North Street to 4th Street East; thence,

South on 4th Street East to Center Street; thence,

East on Center Street becoming Burton Canyon Road to Harwood Road; thence,

South on Harwood Road to 2 Mile Road; thence,

West on 2 Mile Road to State Highway 34; thence,

North on State Highway 34 becoming North Main Street to 1st North Street North and the **POINT OF BEGINNING.**

GRACE SCHOOL DISTRICT #148
TRUSTEE ZONE NO. 4

BEGINNING on Black Canyon Lane approximately 1,110 feet east of Hegstrom Road, near the North section line of Section 17, Township 10 South, Range 40 East, Boise Meridian, thence,

East on Black Canyon Lane to the Bear River; thence,

South then northeast on the Bear River to Turner Road; thence,

East on Turner Road to North Cinder Pit Road and the apparent City of Grace western city limits; thence,

North on said apparent city limits to the Allen and Cherry Ditch; thence, departing from said apparent city limits

Northeast along the Allen and Cherry Ditch to North Main Street; thence,

South on North Main Street to 4th Street North; thence,

West on 4th Street North to 1st West Street; thence,

South on 1st West Street to 2nd North Street; thence,

East on 2nd North Street to North Main Street; thence,

South on North Main Street becoming State Highway 34 to Two Mile Road; thence,

West on Two Mile Road to River Road; thence,

Southwest on River Road to Grace Power Plant Road; thence,

West and continuing northwest on Grace Power Plant Road to Cove Power Plant Road; thence,

West along Cove Power Plant Road to a power line extending northwest; thence,

Northwest along said power line to Black Canyon Lane; and the **POINT OF BEGINNING**.

GRACE SCHOOL DISTRICT #148
TRUSTEE ZONE NO. 5

BEGINNING on the Grace School District northern boundary at a point on the east line of Section 12, Township 9 South, Range 40 East, Boise Meridian and on the north line of the right of way of the Oregon Short Line Railroad; thence,

South along the East boundary of said Section 12 and Section 13 of said township and range, to the Northwest corner of Section 19, Township 9 South, Range 41 East, Boise Meridian; thence,

East 1 mile to the Northeast corner of said Section 19; thence,

South 3 miles to the Southwest corner of Section 32, Township 9 South, Range 41 East, Boise Meridian; thence, leaving said school district boundary

South on Harwood Road to Burton Canyon Road; thence,

West on Burton Canyon Road becoming Center Street to 4th Street East; thence,

North on 4th Street East to 1st North Street; thence,

West on 1st North Street to North Main Street; thence,

North on North Main Street to 2nd North Street; thence,

West on 2nd North Street to 1st West Street; thence,

North on 1st West Street to 4th Street North; thence,

East on 4th Street North to North Main Street; thence,

North on North Main Street to the Allen and Cherry Ditch; thence,

Southwest along the Allen and Cherry Ditch to City of Grace apparent western city limits; thence,

South on said apparent city limits to Turner Road; thence, departing from said apparent city limits

West on Turner Road to Bear River; thence,

Southwest the north following the Bear River to Black Canyon Lane; thence,

West on Black Canyon Lane to Hegstrom Road; thence,

North on Hegstrom Road to Turner Road; thence,

West on Turner Road to Mountain Road; thence,

GRACE SCHOOL DISTRICT #148
TRUSTEE ZONE NO. 5 - CONTINUED

South on Mountain Road to Wide Hollow Road; thence,

West on Wide Hollow Road to Cove Road; thence,

North on Cove Road to the Grace School District boundary; thence,

Following said school district boundary around the western and northern line to the north line of the right of way of the Oregon Short Line Railroad and the **POINT OF BEGINNING**.

Idaho School District Trustee Zone Equalization 2021

Submittal Review

Status Recommendation:
- ☒ APPROVAL
- ☐ NON-APPROVAL
- ☐ EXCEPTION REQUEST

School District: **Hagerman School District #233**
Prepared by: David Rudeen

Submittal Review:
Yes – No

- ☒ ☐ Legal Description for each trustee zone
- ☒ ☐ Scalable Map showing each trustee zone
- ☒ ☐ Population summary for each trustee zone - meet 10% variance
- ☒ ☐ Shape files/xml files
- ☒ ☐ Acceptable zone shapes
- ☒ ☐ Legal descriptions meet professional standards
- ☒ ☐ No significant census block splits without acceptable explanation
- ☒ ☐ Utilize 2021 Census data
- ☒ ☐ State Board of Education District Boundary
- ☐ Other (See comments below)

Percentage variance from highest zone population summary:

Highest Zone Population		**509**
Zone	Population	%Difference
1	509	0.00%
2	508	0.20%
3	503	1.18%
4	492	3.34%
5	464	8.84%
	2476	

Comments:

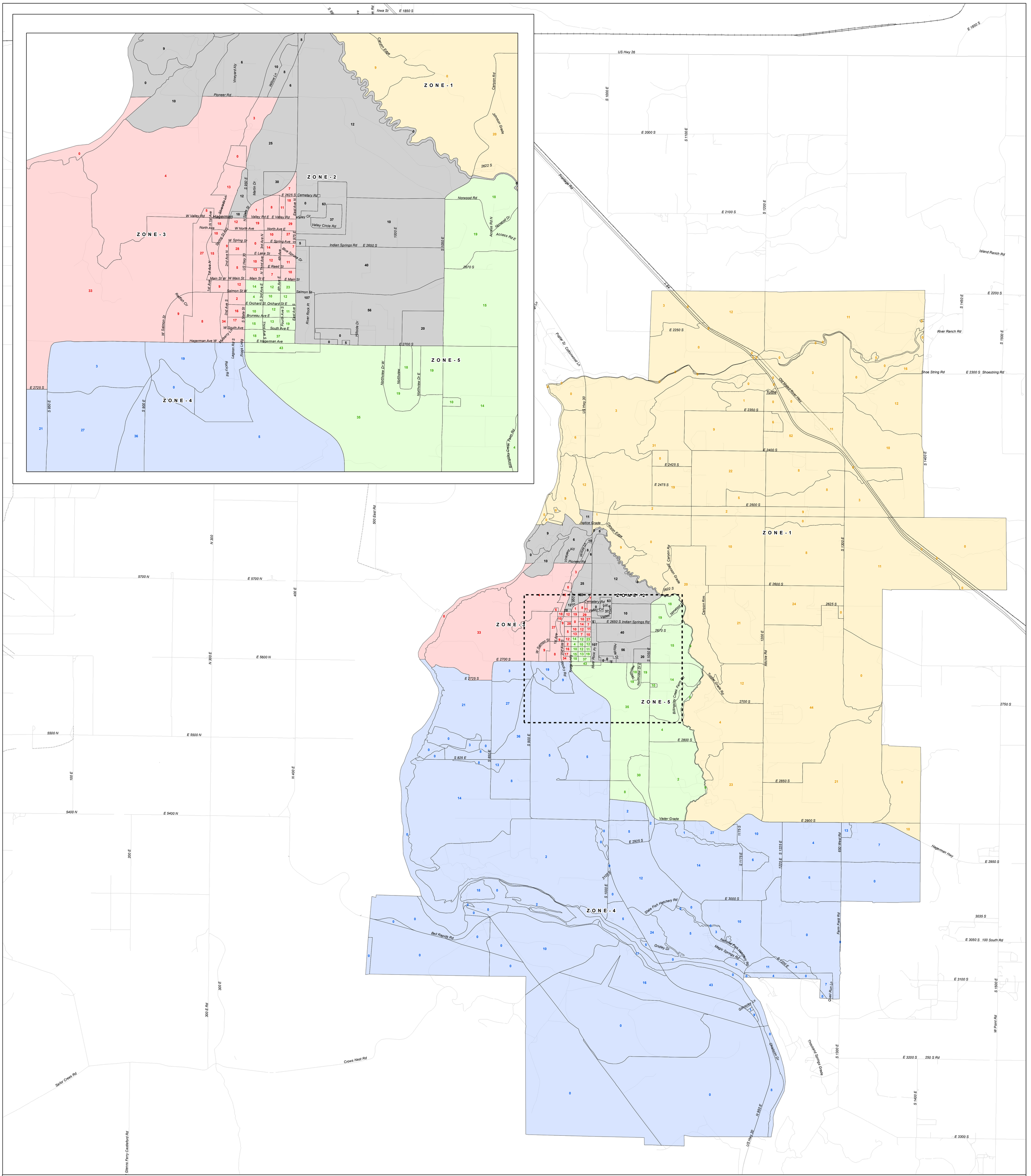
ZONE - 1
ZONE - 2
ZONE - 3
ZONE - 4
ZONE - 5
Hagerman
Tuttle
Pioneer Rd
W Valley Rd
Valley Rd E
E Valley Rd
Valley Cir
Valley Circle Rd
Cemetery Rd
E 2625 S
Norwood Rd
Norwood Dr
Access Rd E
Access Rd N
Indian Springs Rd
E 2650 S
W North Ave
North Ave E
W Spring St
E Spring Ave
E Lake St
Blue Springs Dr
E Reed St
W Main St
Main St E
E Main St
Salmon St W
Salmon St
E Orchard St
Orchard St E
Bruneau Ave E
W South Ave
South Ave E
E Hagerman Ave
Hagerman Ave W
E 2700 S
E 2725 S
E 2250 S
E 2350 S
E 2400 S
E 2425 S
E 2475 S
E 2500 S
E 2600 S
E 2800 S
E 2850 S
E 2900 S
E 2925 S
E 3000 S
E 3100 S
E 3200 S
E 3300 S
E 3050 S
2622 S
2625 S
2670 S
2700 S
2750 S
3035 S
E 1850 S
E 2200 S
E 2300 S
US Hwy 26
US Hwy 30
Hagerman Hwy
Old Inland River Hwy
Island Ranch Rd
River Ranch Rd
Shoe String Rd
Shoestring Rd
Fontenger Rd
Poplar St
Cottonwood Ln
Justice Grade
Canyon Edge
Canyon Rd
Johnson Grade
Canyon Rim
Vineyard Aly
Willow Ln
Martin Dr
Silverado Ln
Spring St Acc
N 1st Ave
1st Ave W
2nd Ave N
3rd Ave N
N Third Ave
4th Ave E
East Ave N
N State St
S State St
2nd Ave S
Third Ave S
Fourth Ave S
East Ave S
S 3rd Ave E
Mulberry Ln
Frogs Leap
Lagoon Rd S
Poky Pl
Northview Dr W
Northview
Northview Dr E
River Rock Pl
Hillside Dr
Sagebrush Dr
Tuttle Creek Rd
Billingsley Creek Farm Rd
Billingsley Creek Pond Rd
Gilhooley Ln
Gilhooley Dr
Thousand Springs Grade
Vader Grade
Hwy 30
Magic Springs Rd
Gridley Dr
Gridley Ln
Bell Rapids Rd
State Fish Hatchery Rd
Quail Run Ln
Palm Field Rd
650 West Rd
Ritchie Rd
Crows Nest Rd
Sailor Creek Rd
Glenns Ferry Castleford Rd
S 1000 E
S 1100 E
S 1200 E
S 1300 E
S 1400 E
S 1450 E
S 1500 E
S 1600 E
S 1000E
S 1050 E
S 1060 E
S 1175 E
S 1225 E
S 1300 E
S 1400 E
S 1500 E
S 1600 E
S 1700 E
S 1725 E
S 1775 E
S 1800 E
S 1825 E
S 1850 E
S 1900 E
S 1925 E
S 1950 E
S 2000 E
S 2100 E
S 2200 E
S 2300 E
S 2400 E
S 2500 E
S 2600 E
S 2700 E
S 2800 E
S 2900 E
S 3000 E
S 3100 E
S 3200 E
S 3300 E
S 3400 E
S 3500 E
S 3600 E
S 3700 E
S 3800 E
S 3900 E
S 4000 E
S 4100 E
S 4200 E
S 4300 E
S 4400 E
S 4500 E
S 4600 E
S 4700 E
S 4800 E
S 4900 E
S 5000 E
S 5100 E
S 5200 E
S 5300 E
S 5400 E
S 5500 E
S 5600 E
S 5700 E
S 5800 E
S 5900 E
S 6000 E
S 6100 E
S 6200 E
S 6300 E
S 6400 E
S 6500 E
S 6600 E
S 6700 E
S 6800 E
S 6900 E
S 7000 E
S 7100 E
S 7200 E
S 7300 E
S 7400 E
S 7500 E
S 7600 E
S 7700 E
S 7800 E
S 7900 E
S 8000 E
S 8100 E
S 8200 E
S 8300 E
S 8400 E
S 8500 E
S 8600 E
S 8700 E
S 8800 E
S 8900 E
S 9000 E
S 9100 E
S 9200 E
S 9300 E
S 9400 E
S 9500 E
S 9600 E
S 9700 E
S 9800 E
S 9900 E
S 10000 E
S 10100 E
S 10200 E
S 10300 E
S 10400 E
S 10500 E
S 10600 E
S 10700 E
S 10800 E
S 10900 E
S 11000 E
S 11100 E
S 11200 E
S 11300 E
S 11400 E
S 11500 E
S 11600 E
S 11700 E
S 11800 E
S 11900 E
S 12000 E
S 12100 E
S 12200 E
S 12300 E
S 12400 E
S 12500 E
S 12600 E
S 12700 E
S 12800 E
S 12900 E
S 13000 E
S 13100 E
S 13200 E
S 13300 E
S 13400 E
S 13500 E
S 13600 E
S 13700 E
S 13800 E
S 13900 E
S 14000 E
S 14100 E
S 14200 E
S 14300 E
S 14400 E
S 14500 E
S 14600 E
S 14700 E
S 14800 E
S 14900 E
S 15000 E
S 15100 E
S 15200 E
S 15300 E
S 15400 E
S 15500 E
S 15600 E
S 15700 E
S 15800 E
S 15900 E
S 16000 E
S 16100 E
S 16200 E
S 16300 E
S 16400 E
S 16500 E
S 16600 E
S 16700 E
S 16800 E
S 16900 E
S 17000 E
S 17100 E
S 17200 E
S 17300 E
S 17400 E
S 17500 E
S 17600 E
S 17700 E
S 17800 E
S 17900 E
S 18000 E
S 18100 E
S 18200 E
S 18300 E
S 18400 E
S 18500 E
S 18600 E
S 18700 E
S 18800 E
S 18900 E
S 19000 E
S 19100 E
S 19200 E
S 19300 E
S 19400 E
S 19500 E
S 19600 E
S 19700 E
S 19800 E
S 19900 E
S 20000 E
S 20100 E
S 20200 E
S 20300 E
S 20400 E
S 20500 E
S 20600 E
S 20700 E
S 20800 E
S 20900 E
S 21000 E
S 21100 E
S 21200 E
S 21300 E
S 21400 E
S 21500 E
S 21600 E
S 21700 E
S 21800 E
S 21900 E
S 22000 E
S 22100 E
S 22200 E
S 22300 E
S 22400 E
S 22500 E
S 22600 E
S 22700 E
S 22800 E
S 22900 E
S 23000 E
S 23100 E
S 23200 E
S 23300 E
S 23400 E
S 23500 E
S 23600 E
S 23700 E
S 23800 E
S 23900 E
S 24000 E
S 24100 E
S 24200 E
S 24300 E
S 24400 E
S 24500 E
S 24600 E
S 24700 E
S 24800 E
S 24900 E
S 25000 E
S 25100 E
S 25200 E
S 25300 E
S 25400 E
S 25500 E
S 25600 E
S 25700 E
S 25800 E
S 25900 E
S 26000 E
S 26100 E
S 26200 E
S 26300 E
S 26400 E
S 26500 E
S 26600 E
S 26700 E
S 26800 E
S 26900 E
S 27000 E
S 27100 E
S 27200 E
S 27300 E
S 27400 E
S 27500 E
S 27600 E
S 27700 E
S 27800 E
S 27900 E
S 28000 E
S 28100 E
S 28200 E
S 28300 E
S 28400 E
S 28500 E
S 28600 E
S 28700 E
S 28800 E
S 28900 E
S 29000 E
S 29100 E
S 29200 E
S 29300 E
S 29400 E
S 29500 E
S 29600 E
S 29700 E
S 29800 E
S 29900 E
S 30000 E
S 30100 E
S 30200 E
S 30300 E
S 30400 E
S 30500 E
S 30600 E
S 30700 E
S 30800 E
S 30900 E
S 31000 E
S 31100 E
S 31200 E
S 31300 E
S 31400 E
S 31500 E
S 31600 E
S 31700 E
S 31800 E
S 31900 E
S 32000 E
S 32100 E
S 32200 E
S 32300 E
S 32400 E
S 32500 E
S 32600 E
S 32700 E
S 32800 E
S 32900 E
S 33000 E
S 33100 E
S 33200 E
S 33300 E
S 33400 E
S 33500 E
S 33600 E
S 33700 E
S 33800 E
S 33900 E
S 34000 E
S 34100 E
S 34200 E
S 34300 E
S 34400 E
S 34500 E
S 34600 E
S 34700 E
S 34800 E
S 34900 E
S 35000 E
S 35100 E
S 35200 E
S 35300 E
S 35400 E
S 35500 E
S 35600 E
S 35700 E
S 35800 E
S 35900 E
S 36000 E
S 36100 E
S 36200 E
S 36300 E
S 36400 E
S 36500 E
S 36600 E
S 36700 E
S 36800 E
S 36900 E
S 37000 E
S 37100 E
S 37200 E
S 37300 E
S 37400 E
S 37500 E
S 37600 E
S 37700 E
S 37800 E
S 37900 E
S 38000 E
S 38100 E
S 38200 E
S 38300 E
S 38400 E
S 38500 E
S 38600 E
S 38700 E
S 38800 E
S 38900 E
S 39000 E
S 39100 E
S 39200 E
S 39300 E
S 39400 E
S 39500 E
S 39600 E
S 39700 E
S 39800 E
S 39900 E
S 40000 E
S 40100 E
S 40200 E
S 40300 E
S 40400 E
S 40500 E
S 40600 E
S 40700 E
S 40800 E
S 40900 E
S 41000 E
S 41100 E
S 41200 E
S 41300 E
S 41400 E
S 41500 E
S 41600 E
S 41700 E
S 41800 E
S 41900 E
S 42000 E
S 42100 E
S 42200 E
S 42300 E
S 42400 E
S 42500 E
S 42600 E
S 42700 E
S 42800 E
S 42900 E
S 43000 E
S 43100 E
S 43200 E
S 43300 E
S 43400 E
S 43500 E
S 43600 E
S 43700 E
S 43800 E
S 43900 E
S 44000 E
S 44100 E
S 44200 E
S 44300 E
S 44400 E
S 44500 E
S 44600 E
S 44700 E
S 44800 E
S 44900 E
S 45000 E
S 45100 E
S 45200 E
S 45300 E
S 45400 E
S 45500 E
S 45600 E
S 45700 E
S 45800 E
S 45900 E
S 46000 E
S 46100 E
S 46200 E
S 46300 E
S 46400 E
S 46500 E
S 46600 E
S 46700 E
S 46800 E
S 46900 E
S 47000 E
S 47100 E
S 47200 E
S 47300 E
S 47400 E
S 47500 E
S 47600 E
S 47700 E
S 47800 E
S 47900 E
S 48000 E
S 48100 E
S 48200 E
S 48300 E
S 48400 E
S 48500 E
S 48600 E
S 48700 E
S 48800 E
S 48900 E
S 49000 E
S 49100 E
S 49200 E
S 49300 E
S 49400 E
S 49500 E
S 49600 E
S 49700 E
S 49800 E
S 49900 E
S 50000 E
S 50100 E
S 50200 E
S 50300 E
S 50400 E
S 50500 E
S 50600 E
S 50700 E
S 50800 E
S 50900 E
S 51000 E
S 51100 E
S 51200 E
S 51300 E
S 51400 E
S 51500 E
S 51600 E
S 51700 E
S 51800 E
S 51900 E
S 52000 E
S 52100 E
S 52200 E
S 52300 E
S 52400 E
S 52500 E
S 52600 E
S 52700 E
S 52800 E
S 52900 E
S 53000 E
S 53100 E
S 53200 E
S 53300 E
S 53400 E
S 53500 E
S 53600 E
S 53700 E
S 53800 E
S 53900 E
S 54000 E
S 54100 E
S 54200 E
S 54300 E
S 54400 E
S 54500 E
S 54600 E
S 54700 E
S 54800 E
S 54900 E
S 55000 E
S 55100 E
S 55200 E
S 55300 E
S 55400 E
S 55500 E
S 55600 E
S 55700 E
S 55800 E
S 55900 E
S 56000 E
S 56100 E
S 56200 E
S 56300 E
S 56400 E
S 56500 E
S 56600 E
S 56700 E
S 56800 E
S 56900 E
S 57000 E
S 57100 E
S 57200 E
S 57300 E
S 57400 E
S 57500 E
S 57600 E
S 57700 E
S 57800 E
S 57900 E
S 58000 E
S 58100 E
S 58200 E
S 58300 E
S 58400 E
S 58500 E
S 58600 E
S 58700 E
S 58800 E
S 58900 E
S 59000 E
S 59100 E
S 59200 E
S 59300 E
S 59400 E
S 59500 E
S 59600 E
S 59700 E
S 59800 E
S 59900 E
S 60000 E
S 60100 E
S 60200 E
S 60300 E
S 60400 E
S 60500 E
S 60600 E
S 60700 E
S 60800 E
S 60900 E
S 61000 E
S 61100 E
S 61200 E
S 61300 E
S 61400 E
S 61500 E
S 61600 E
S 61700 E
S 61800 E
S 61900 E
S 62000 E
S 62100 E
S 62200 E
S 62300 E
S 62400 E
S 62500 E
S 62600 E
S 62700 E
S 62800 E
S 62900 E
S 63000 E
S 63100 E
S 63200 E
S 63300 E
S 63400 E
S 63500 E
S 63600 E
S 63700 E
S 63800 E
S 63900 E
S 64000 E
S 64100 E
S 64200 E
S 64300 E
S 64400 E
S 64500 E
S 64600 E
S 64700 E
S 64800 E
S 64900 E
S 65000 E
S 65100 E
S 65200 E
S 65300 E
S 65400 E
S 65500 E
S 65600 E
S 65700 E
S 65800 E
S 65900 E
S 66000 E
S 66100 E
S 66200 E
S 66300 E
S 66400 E
S 66500 E
S 66600 E
S 66700 E
S 66800 E
S 66900 E
S 67000 E
S 67100 E
S 67200 E
S 67300 E
S 67400 E
S 67500 E
S 67600 E
S 67700 E
S 67800 E
S 67900 E
S 68000 E
S 68100 E
S 68200 E
S 68300 E
S 68400 E
S 68500 E
S 68600 E
S 68700 E
S 68800 E
S 68900 E
S 69000 E
S 69100 E
S 69200 E
S 69300 E
S 69400 E
S 69500 E
S 69600 E
S 69700 E
S 69800 E
S 69900 E
S 70000 E
S 70100 E
S 70200 E
S 70300 E
S 70400 E
S 70500 E
S 70600 E
S 70700 E
S 70800 E
S 70900 E
S 71000 E
S 71100 E
S 71200 E
S 71300 E
S 71400 E
S 71500 E
S 71600 E
S 71700 E
S 71800 E
S 71900 E
S 72000 E
S 72100 E
S 72200 E
S 72300 E
S 72400 E
S 72500 E
S 72600 E
S 72700 E
S 72800 E
S 72900 E
S 73000 E
S 73100 E
S 73200 E
S 73300 E
S 73400 E
S 73500 E
S 73600 E
S 73700 E
S 73800 E
S 73900 E
S 74000 E
S 74100 E
S 74200 E
S 74300 E
S 74400 E
S 74500 E
S 74600 E
S 74700 E
S 74800 E
S 74900 E
S 75000 E
S 75100 E
S 75200 E
S 75300 E
S 75400 E
S 75500 E
S 75600 E
S 75700 E
S 75800 E
S 75900 E
S 76000 E
S 76100 E
S 76200 E
S 76300 E
S 76400 E
S 76500 E
S 76600 E
S 76700 E
S 76800 E
S 76900 E
S 77000 E
S 77100 E
S 77200 E
S 77300 E
S 77400 E
S 77500 E
S 77600 E
S 77700 E
S 77800 E
S 77900 E
S 78000 E
S 78100 E
S 78200 E
S 78300 E
S 78400 E
S 78500 E
S 78600 E
S 78700 E
S 78800 E
S 78900 E
S 79000 E
S 79100 E
S 79200 E
S 79300 E
S 79400 E
S 79500 E
S 79600 E
S 79700 E
S 79800 E
S 79900 E
S 80000 E
S 80100 E
S 80200 E
S 80300 E
S 80400 E
S 80500 E
S 80600 E
S 80700 E
S 80800 E
S 80900 E
S 81000 E
S 81100 E
S 81200 E
S 81300 E
S 81400 E
S 81500 E
S 81600 E
S 81700 E
S 81800 E
S 81900 E
S 82000 E
S 82100 E
S 82200 E
S 82300 E
S 82400 E
S 82500 E
S 82600 E
S 82700 E
S 82800 E
S 82900 E
S 83000 E
S 83100 E
S 83200 E
S 83300 E
S 83400 E
S 83500 E
S 83600 E
S 83700 E
S 83800 E
S 83900 E
S 84000 E
S 84100 E
S 84200 E
S 84300 E
S 84400 E
S 84500 E
S 84600 E
S 84700 E
S 84800 E
S 84900 E
S 85000 E
S 85100 E
S 85200 E
S 85300 E
S 85400 E
S 85500 E
S 85600 E
S 85700 E
S 85800 E
S 85900 E
S 86000 E
S 86100 E
S 86200 E
S 86300 E
S 86400 E
S 86500 E
S 86600 E
S 86700 E
S 86800 E
S 86900 E
S 87000 E
S 87100 E
S 87200 E
S 87300 E
S 87400 E
S 87500 E
S 87600 E
S 87700 E
S 87800 E
S 87900 E
S 88000 E
S 88100 E
S 88200 E
S 88300 E
S 88400 E
S 88500 E
S 88600 E
S 88700 E
S 88800 E
S 88900 E
S 89000 E
S 89100 E
S 89200 E
S 89300 E
S 89400 E
S 89500 E
S 89600 E
S 89700 E
S 89800 E
S 89900 E
S 90000 E
S 90100 E
S 90200 E
S 90300 E
S 90400 E
S 90500 E
S 90600 E
S 90700 E
S 90800 E
S 90900 E
S 91000 E
S 91100 E
S 91200 E
S 91300 E
S 91400 E
S 91500 E
S 91600 E
S 91700 E
S 91800 E
S 91900 E
S 92000 E
S 92100 E
S 92200 E
S 92300 E
S 92400 E
S 92500 E
S 92600 E
S 92700 E
S 92800 E
S 92900 E
S 93000 E
S 93100 E
S 93200 E
S 93300 E
S 93400 E
S 93500 E
S 93600 E
S 93700 E
S 93800 E
S 93900 E
S 94000 E
S 94100 E
S 94200 E
S 94300 E
S 94400 E
S 94500 E
S 94600 E
S 94700 E
S 94800 E
S 94900 E
S 95000 E
S 95100 E
S 95200 E
S 95300 E
S 95400 E
S 95500 E
S 95600 E
S 95700 E
S 95800 E
S 95900 E
S 96000 E
S 96100 E
S 96200 E
S 96300 E
S 96400 E
S 96500 E
S 96600 E
S 96700 E
S 96800 E
S 96900 E
S 97000 E
S 97100 E
S 97200 E
S 97300 E
S 97400 E
S 97500 E
S 97600 E
S 97700 E
S 97800 E
S 97900 E
S 98000 E
S 98100 E
S 98200 E
S 98300 E
S 98400 E
S 98500 E
S 98600 E
S 98700 E
S 98800 E
S 98900 E
S 99000 E
S 99100 E
S 99200 E
S 99300 E
S 99400 E
S 99500 E
S 99600 E
S 99700 E
S 99800 E
S 99900 E
S 100000 E
S 100100 E
S 100200 E
S 100300 E
S 100400 E
S 100500 E
S 100600 E
S 100700 E
S 100800 E
S 100900 E
S 101000 E
S 101100 E
S 101200 E
S 101300 E
S 101400 E
S 101500 E
S 101600 E
S 101700 E
S 101800 E
S 101900 E
S 102000 E
S 102100 E
S 102200 E
S 102300 E
S 102400 E
S 102500 E
S 102600 E
S 102700 E
S 102800 E
S 102900 E
S 103000 E
S 103100 E
S 103200 E
S 103300 E
S 103400 E
S 103500 E
S 103600 E
S 103700 E
S 103800 E
S 103900 E
S 104000 E
S 104100 E
S 104200 E
S 104300 E
S 104400 E
S 104500 E
S 104600 E
S 104700 E
S 104800 E
S 104900 E
S 105000 E
S 105100 E
S 105200 E
S 105300 E
S 105400 E
S 105500 E
S 105600 E
S 105700 E
S 105800 E
S 105900 E
S 106000 E
S 106100 E
S 106200 E
S 106300 E
S 106400 E
S 106500 E
S 106600 E
S 106700 E
S 106800 E
S 106900 E
S 107000 E
S 107100 E
S 107200 E
S 107300 E
S 107400 E
S 107500 E
S 107600 E
S 107700 E
S 107800 E
S 107900 E
S 108000 E
S 108100 E
S 108200 E
S 108300 E
S 108400 E
S 108500 E
S 108600 E
S 108700 E
S 108800 E
S 108900 E
S 109000 E
S 109100 E
S 109200 E
S 109300 E
S 109400 E
S 109500 E
S 109600 E
S 109700 E
S 109800 E
S 109900 E
S 110000 E
S 110100 E
S 110200 E
S 110300 E
S 110400 E
S 110500 E
S 110600 E
S 110700 E
S 110800 E
S 110900 E
S 111000 E
S 111100 E
S 111200 E
S 111300 E
S 111400 E
S 111500 E
S 111600 E
S 111700 E
S 111800 E
S 111900 E
S 112000 E
S 112100 E
S 112200 E
S 112300 E
S 112400 E
S 112500 E
S 112600 E
S 112700 E
S 112800 E
S 112900 E
S 113000 E
S 113100 E
S 113200 E
S 113300 E
S 113400 E
S 113500 E
S 113600 E
S 113700 E
S 113800 E
S 113900 E
S 114000 E
S 114100 E
S 114200 E
S 114300 E
S 114400 E
S 114500 E
S 114600 E
S 114700 E
S 114800 E
S 114900 E
S 115000 E
S 115100 E
S 115200 E
S 115300 E
S 115400 E
S 115500 E
S 115600 E
S 115700 E
S 115800 E
S 115900 E
S 116000 E
S 116100 E
S 116200 E
S 116300 E
S 116400 E
S 116500 E
S 116600 E
S 116700 E
S 116800 E
S 116900 E
S 117000 E
S 117100 E
S 117200 E
S 117300 E
S 117400 E
S 117500 E
S 117600 E
S 117700 E
S 117800 E
S 117900 E
S 118000 E
S 118100 E
S 118200 E
S 118300 E
S 118400 E
S 118500 E
S 118600 E
S 118700 E
S 118800 E
S 118900 E
S 119000 E
S 119100 E
S 119200 E
S 119300 E
S 119400 E
S 119500 E
S 119600 E
S 119700 E
S 119800 E
S 119900 E
S 120000 E
S 120100 E
S 120200 E
S 120300 E
S 120400 E
S 120500 E
S 120600 E
S 120700 E
S 120800 E
S 120900 E
S 121000 E
S 121100 E
S 121200 E
S 121300 E
S 121400 E
S 121500 E
S 121600 E
S 121700 E
S 121800 E
S 121900 E
S 122000 E
S 122100 E
S 122200 E
S 122300 E
S 122400 E
S 122500 E
S 122600 E
S 122700 E
S 122800 E
S 122900 E
S 123000 E
S 123100 E
S 123200 E
S 123300 E
S 123400 E
S 123500 E
S 123600 E
S 123700 E
S 123800 E
S 123900 E
S 124000 E
S 124100 E
S 124200 E
S 124300 E
S 124400 E
S 124500 E
S 124600 E
S 124700 E
S 124800 E
S 124900 E
S 125000 E
S 125100 E
S 125200 E
S 125300 E
S 125400 E
S 125500 E
S 125600 E
S 125700 E
S 125800 E
S 125900 E
S 126000 E
S 126100 E
S 126200 E
S 126300 E
S 126400 E
S 126500 E
S 126600 E
S 126700 E
S 126800 E
S 126900 E
S 127000 E
S 127100 E
S 127200 E
S 127300 E
S 127400 E
S 127500 E
S 127600 E
S 127700 E
S 127800 E
S 127900 E
S 128000 E
S 128100 E
S 128200 E
S 128300 E
S 128400 E
S 128500 E
S 128600 E
S 128700 E
S 128800 E
S 128900 E
S 129000 E
S 129100 E
S 129200 E
S 129300 E
S 129400 E
S 129500 E
S 129600 E
S 129700 E
S 129800 E
S 129900 E
S 130000 E
S 130100 E
S 130200 E
S 130300 E
S 130400 E
S 130500 E
S 130600 E
S 130700 E
S 130800 E
S 130900 E
S 131000 E
S 131100 E
S 131200 E
S 131300 E
S 131400 E
S 131500 E
S 131600 E
S 131700 E
S 131800 E
S 131900 E
S 132000 E
S 132100 E
S 132200 E
S 132300 E
S 132400 E
S 132500 E
S 132600 E
S 132700 E
S 132800 E
S 132900 E
S 133000 E
S 133100 E
S 133200 E
S 133300 E
S 133400 E
S 133500 E
S 133600 E
S 133700 E
S 133800 E
S 133900 E
S 134000 E
S 134100 E
S 134200 E
S 134300 E
S 134400 E
S 134500 E
S 134600 E
S 134700 E
S 134800 E
S 134900 E
S 135000 E
S 135100 E
S 135200 E
S 135300 E
S 135400 E
S 135500 E
S 135600 E
S 135700 E
S 135800 E
S 135900 E
S 136000 E
S 136100 E
S 136200 E
S 136300 E
S 136400 E
S 136500 E
S 136600 E
S 136700 E
S 136800 E
S 136900 E
S 137000 E
S 137100 E
S 137200 E
S 137300 E
S 137400 E
S 137500 E
S 137600 E
S 137700 E
S 137800 E
S 137900 E
S 138000 E
S 138100 E
S 138200 E
S 138300 E
S 138400 E
S 138500 E
S 138600 E
S 138700 E
S 138800 E
S 138900 E
S 139000 E
S 139100 E
S 139200 E
S 139300 E
S 139400 E
S 139500 E
S 139600 E
S 139700 E
S 139800 E
S 139900 E
S 140000 E
S 140100 E
S 140200 E
S 140300 E
S 140400 E
S 140500 E
S 140600 E
S 140700 E
S 140800 E
S 140900 E
S 141000 E
S 141100 E
S 141200 E
S 141300 E
S 141400 E
S 141500 E
S 141600 E
S 141700 E
S 141800 E
S 141900 E
S 142000 E
S 142100 E
S 142200 E
S 142300 E
S 142400 E
S 142500 E
S 142600 E
S 142700 E
S 142800 E
S 142900 E
S 143000 E
S 143100 E
S 143200 E
S 143300 E
S 143400 E
S 143500 E
S 143600 E
S 143700 E
S 143800 E
S 143900 E
S 144000 E
S 144100 E
S 144200 E
S 144300 E
S 144400 E
S 144500 E
S 144600 E
S 144700 E
S 144800 E
S 144900 E
S 145000 E
S 145100 E
S 145200 E
S 145300 E
S 145400 E
S 145500 E
S 145600 E
S 145700 E
S 145800 E
S 145900 E
S 146000 E
S 146100 E
S 146200 E
S 146300 E
S 146400 E
S 146500 E
S 146600 E
S 146700 E
S 146800 E
S 146900 E
S 147000 E
S 147100 E
S 147200 E
S 147300 E
S 147400 E
S 147500 E
S 147600 E
S 147700 E
S 147800 E
S 147900 E
S 148000 E
S 148100 E
S 148200 E
S 148300 E
S 148400 E
S 148500 E
S 148600 E
S 148700 E
S 148800 E
S 148900 E
S 149000 E
S 149100 E
S 149200 E
S 149300 E
S 149400 E
S 149500 E
S 149600 E
S 149700 E
S 149800 E
S 149900 E
S 150000 E
S 150100 E
S 150200 E
S 150300 E
S 150400 E
S 150500 E
S 150600 E
S 150700 E
S 150800 E
S 150900 E
S 151000 E
S 151100 E
S 151200 E
S 151300 E
S 151400 E
S 151500 E
S 151600 E
S 151700 E
S 151800 E
S 151900 E
S 152000 E
S 152100 E
S 152200 E
S 152300 E
S 152400 E
S 152500 E
S 152600 E
S 152700 E
S 152800 E
S 152900 E
S 153000 E
S 153100 E
S 153200 E
S 153300 E
S 153400 E
S 153500 E
S 153600 E
S 153700 E
S 153800 E
S 153900 E
S 154000 E
S 154100 E
S 154200 E
S 154300 E
S 154400 E
S 154500 E
S 154600 E
S 154700 E
S 154800 E
S 154900 E
S 155000 E
S 155100 E
S 155200 E
S 155300 E
S 155400 E
S 155500 E
S 155600 E
S 155700 E
S 155800 E
S 155900 E
S 156000 E
S 156100 E
S 156200 E
S 156300 E
S 156400 E
S 156500 E
S 156600 E
S 156700 E
S 156800 E
S 156900 E
S 157000 E
S 157100 E
S 157200 E
S 157300 E
S 157400 E
S 157500 E
S 157600 E
S 157700 E
S 157800 E
S 157900 E
S 158000 E
S 158100 E
S 158200 E
S 158300 E
S 158400 E
S 158500 E
S 158600 E
S 158700 E
S 158800 E
S 158900 E
S 159000 E
S 159100 E
S 159200 E
S 159300 E
S 159400 E
S 159500 E
S 159600 E
S 159700 E
S 159800 E
S 159900 E
S 160000 E
S 160100 E
S 160200 E
S 160300 E
S 160400 E
S 160500 E
S 160600 E
S 160700 E
S 160800 E
S 160900 E
S 161000 E
S 161100 E
S 161200 E
S 161300 E
S 161400 E
S 161500 E
S 161600 E
S 161700 E
S 161800 E
S 161900 E
S 162000 E
S 162100 E
S 162200 E
S 162300 E
S 162400 E
S 162500 E
S 162600 E
S 162700 E
S 162800 E
S 162900 E
S 163000 E
S 163100 E
S 163200 E
S 163300 E
S 163400 E
S 163500 E
S 163600 E
S 163700 E
S 163800 E
S 163900 E
S 164000 E
S 164100 E
S 164200 E
S 164300 E
S 164400 E
S 164500 E
S 164600 E
S 164700 E
S 164800 E
S 164900 E
S 165000 E
S 165100 E
S 165200 E
S 165300 E
S 165400 E
S 165500 E
S 165600 E
S 165700 E
S 165800 E
S 165900 E
S 166000 E
S 166100 E
S 166200 E
S 166300 E
S 166400 E
S 166500 E
S 166600 E
S 166700 E
S 166800 E
S 166900 E
S 167000 E
S 167100 E
S 167200 E
S 167300 E
S 167400 E
S 167500 E
S 167600 E
S 167700 E
S 167800 E
S 167900 E
S 168000 E
S 168100 E
S 168200 E
S 168300 E
S 168400 E
S 168500 E
S 168600 E
S 168700 E
S 168800 E
S 168900 E
S 169000 E
S 169100 E
S 169200 E
S 169300 E
S 169400 E
S 169500 E
S 169600 E
S 169700 E
S 169800 E
S 169900 E
S 170000 E
S 170100 E
S 170200 E
S 170300 E
S 170400 E
S 170500 E
S 170600 E
S 170700 E
S 170800 E
S 170900 E
S 171000 E
S 171100 E
S 171200 E
S 171300 E
S 171400 E
S 171500 E
S 171600 E
S 171700 E
S 171800 E
S 171900 E
S 172000 E
S 172100 E
S 172200 E
S 172300 E
S 172400 E
S 172500 E
S 172600 E
S 172700 E
S 172800 E
S 172900 E
S 173000 E
S 173100 E
S 173200 E
S 173300 E
S 173400 E
S 173500 E
S 173600 E
S 173700 E
S 173800 E
S 173900 E
S 174000 E
S 174100 E
S 174200 E
S 174300 E
S 174400 E
S 174500 E
S 174600 E
S 174700 E
S 174800 E
S 174900 E
S 175000 E
S 175100 E
S 175200 E
S 175300 E
S 175400 E
S 175500 E
S 175600 E
S 175700 E
S 175800 E
S 175900 E
S 176000 E
S 176100 E
S 176200 E
S 176300 E
S 176400 E
S 176500 E
S 176600 E
S 176700 E
S 176800 E
S 176900 E
S 177000 E
S 177100 E
S 177200 E
S 177300 E
S 177400 E
S 177500 E
S 177600 E
S 177700 E
S 177800 E
S 177900 E
S 178000 E
S 178100 E
S 178200 E
S 178300 E
S 178400 E
S 178500 E
S 178600 E
S 178700 E
S 178800 E
S 178900 E
S 179000 E
S 179100 E
S 179200 E
S 179300 E
S 179400 E
S 179500 E
S 179600 E
S 179700 E
S 179800 E
S 179900 E
S 180000 E
S 180100 E
S 180200 E
S 180300 E
S 180400 E
S 180500 E
S 180600 E
S 180700 E
S 180800 E
S 180900 E
S 181000 E
S 181100 E
S 181200 E
S 181300 E
S 181400 E
S 181500 E
S 181600 E
S 181700 E
S 181800 E
S 181900 E
S 182000 E
S 182100 E
S 182200 E
S 182300 E
S 182400 E
S 182500 E
S 182600 E
S 182700 E
S 182800 E
S 182900 E
S 183000 E
S 183100 E
S 183200 E
S 183300 E
S 183400 E
S 183500 E
S 183600 E
S 183700 E
S 183800 E
S 183900 E
S 184000 E
S 184100 E
S 184200 E
S 184300 E
S 184400 E
S 184500 E
S 184600 E
S 184700 E
S 184800 E
S 184900 E
S 185000 E
S 185100 E
S 185200 E
S 185300 E
S 185400 E
S 185500 E
S 185600 E
S 185700 E
S 185800 E
S 185900 E
S 186000 E
S 186100 E
S 186200 E
S 186300 E
S 186400 E
S 186500 E
S 186600 E
S 186700 E
S 186800 E
S 186900 E
S 187000 E
S 187100 E
S 187200 E
S 187300 E
S 187400 E
S 187500 E
S 187600 E
S 187700 E
S 187800 E
S 187900 E
S 188000 E
S 188100 E
S 188200 E
S 188300 E
S 188400 E
S 188500 E
S 188600 E
S 188700 E
S 188800 E
S 188900 E
S 189000 E
S 189100 E
S 189200 E
S 189300 E
S 189400 E
S 189500 E
S 189600 E
S 189700 E
S 189800 E
S 189900 E
S 190000 E
S 190100 E
S 190200 E
S 190300 E
S 190400 E
S 190500 E
S 190600 E
S 190700 E
S 190800 E
S 190900 E
S 191000 E
S 191100 E
S 191200 E
S 191300 E
S 191400 E
S 191500 E
S 191600 E
S 191700 E
S 191800 E
S 191900 E
S 192000 E
S 192100 E
S 192200 E
S 192300 E
S 192400 E
S 192500 E
S 192600 E
S 192700 E
S 192800 E
S 192900 E
S 193000 E
S 193100 E
S 193200 E
S 193300 E
S 193400 E
S 193500 E
S 193600 E
S 193700 E
S 193800 E
S 193900 E
S 194000 E
S 194100 E
S 194200 E
S 194300 E
S 194400 E
S 194500 E
S 194600 E
S 194700 E
S 194800 E
S 194900 E
S 195000 E
S 195100 E
S 195200 E
S 195300 E
S 195400 E
S 195500 E
S 195600 E
S 195700 E
S 195800 E
S 195900 E
S 196000 E
S 196100 E
S 196200 E
S 196300 E
S 196400 E
S 196500 E
S 196600 E
S 196700 E
S 196800 E
S 196900 E
S 197000 E
S 197100 E
S 197200 E
S 197300 E
S 197400 E
S 197500 E
S 197600 E
S 197700 E
S 197800 E
S 197900 E
S 198000 E
S 198100 E
S 198200 E
S 198300 E
S 198400 E
S 198500 E
S 198600 E
S 198700 E
S 198800 E
S 198900 E
S 199000 E
S 199100 E
S 199200 E
S 199300 E
S 199400 E
S 199500 E
S 199600 E
S 199700 E
S 199800 E
S 199900 E
S 200000 E
S 200100 E
S 200200 E
S 200300 E
S 200400 E
S 200500 E
S 200600 E
S 200700 E
S 200800 E
S 200900 E
S 201000 E
S 201100 E
S 201200 E
S 201300 E
S 201400 E
S 201500 E
S 201600 E
S 201700 E
S 201800 E
S 201900 E
S 202000 E
S 202100 E
S 202200 E
S 202300 E
S 202400 E
S 202500 E
S 202600 E
S 202700 E
S 202800 E
S 202900 E
S 203000 E
S 203100 E
S 203200 E
S 203300 E
S 203400 E
S 203500 E
S 203600 E
S 203700 E
S 203800 E
S 203900 E
S 204000 E
S 204100 E
S 204200 E
S 204300 E
S 204400 E
S 204500 E
S 204600 E
S 204700 E
S 204800 E
S 204900 E
S 205000 E
S 205100 E
S 205200 E
S 205300 E
S 205400 E
S 205500 E
S 205600 E
S 205700 E
S 205800 E
S 205900 E
S 206000 E
S 206100 E
S 206200 E
S 206300 E
S 206400 E
S 206500 E
S 206600 E
S 206700 E
S 206800 E
S 206900 E
S 207000 E
S 207100 E
S 207200 E
S 207300 E
S 207400 E
S 207500 E
S 207600 E
S 207700 E
S 207800 E
S 207900 E
S 208000 E
S 208100 E
S 208200 E
S 208300 E
S 208400 E
S 208500 E
S 208600 E
S 208700 E
S 208800 E
S 208900 E
S 209000 E
S 209100 E
S 209200 E
S 209300 E
S 209400 E
S 209500 E
S 209600 E
S 209700 E
S 209800 E
S 209900 E
S 210000 E
S 210100 E
S 210200 E
S 210300 E
S 210400 E
S 210500 E
S 210600 E
S 210700 E
S 210800 E
S

HAGERMAN JOINT SCHOOL DISTRICT #233
TRUSTEE ZONE NO. 1

BEGINNING the confluence of the Malad River and the thread of the Snake River being on the Hagerman School District Western Boundary, thence along said Western Boundary Southerly approximately 1.9 miles along thread of Snake River to Unnamed Drainage near the Northwest Corner of the SW1/4 of the NW1/4 of Section 11, Township 7 South, Range 13 East, B.M., thence

Easterly approximately 0.35 miles along Unnamed Drainage to an Unnamed Road, thence

Northerly approximately 0.15 miles along said Unnamed Road to Justice Grade, thence

Southeasterly then East approximately 0.30 miles on Justice Grade to M Canal, thence

Northerly approximately 0.21mile meandering on M Canal to angle point, thence leaving said canal

Southeasterly approximately 0.17 mile from angle point to US Highway 30, thence

South US Highway 30 approximately 0.30 miles to Billingsley Creek, thence

Southeasterly then Southerly approximately 5.0 miles on Billingsley Creek to 2900 South (Vader Grade) near the Southwest Corner of Section 30, Township 7 South, Range 14 East, B.M., thence

Easterly approximately 2.65 miles on 2900 South (Vader Grade) to Hagerman Highway, thence

Southeasterly approximately 0.55 miles to on said Hagerman Highway to the East School District Boundary

Northerly to North School District Boundary, thence

Westerly to the confluence of the Malad River and thread of the Snake River being the **POINT OF BEGINNING.**

HAGERMAN JOINT SCHOOL DISTRICT #233
TRUSTEE ZONE NO. 2

BEGINNING at the confluence of the Snake River and an Unnamed Drainage, near the Northwest Corner of the SW1/4 of the NW1/4 of Section 11, Township 7 South, Range 13 East, B.M. thence

Easterly approximately 0.35 miles along said Unnamed Drainage to an Unnamed Road, thence

Northerly approximately 0.15 miles along Unnamed Road to Justice Grade, thence

Southeasterly then East approximately 0.30 miles on Justice Grade to M Canal, thence

Northerly approximately 0.21-mile meandering on M Canal to angle point, thence leaving said canal

Southeasterly approximately 0.17 mile from angle point to US Highway 30, thence

South US Highway 30 approximately 0.30 miles to Billingsley Creek, thence

Southeasterly then Southerly approximately 1.6 miles on Billingsley Creek to 1050 East, thence

Southwesterly then South approximately 0.9 miles on 1050 East to 2700 South (Tupper Grade), thence

West on 2700 South (Tupper Grade) approximately 0.75 to 975 East (East Avenue), thence

North approximately 0.9 miles on 975 East (East Avenue) to US Highway 30 (State Street), thence

Southwesterly approximately 0.4 miles on US Highway 30 (State Street) to Valley Road, thence

West approximately 0.1 miles on Valley Road to Buckeye Ditch, thence

Northeasterly approximately 0.7 miles on Buckeye Ditch to Pioneer Road, thence

West approximately 0.4 miles on Pioneer Road to Unnamed Drainage, thence

Southwesterly on Unnamed Drainage to east bank of Snake River, thence

Northeasterly approximately 0.17 mile along east bank of Snake River to angle point, thence

West from east bank of Snake River to thread of Snake River, thence

Northerly approximately 0.55 miles on thread of Snake River to the **POINT OF BEGINNING**.

HAGERMAN JOINT SCHOOL DISTRICT #233
TRUSTEE ZONE NO. 3

BEGINNING at the intersection of US Highway 30 (State Street) and 2700 South (Hagerman Avenue), thence

North approximately 0.3 miles on US Highway 30 (State Street) to Main Street, thence

East approximately 0.75 miles on Main Street to 975 East (East Avenue), thence

North approximately 0.55 miles on 975 East (East Avenue) to US Highway 30 (State Street), thence

Southwesterly approximately 0.4 miles on US Highway 30 (State Street) to Valley Road, thence

West approximately 0.1 miles on Valley Road to Buckeye Ditch, thence

Northeasterly approximately 0.7 miles on Buckeye Ditch to Pioneer Road, thence

West approximately 0.4 miles on Pioneer Road to Unnamed Drainage, thence

Southwesterly on Unnamed Drainage to east bank of Snake River, thence

Northeasterly approximately 0.17 mile along east bank of Snake River to angle point, thence

West from east bank of Snake River to thread of Snake River, thence

Southerly approximately 2.0 miles along thread of Snake River to angle point near the North ¼ Corner of Section 21, Township 7 South, Range 13 East, B.M., thence

East to east bank of Snake River, thence

Southeasterly approximately 0.15 miles along east bank of Snake River to the extension of Bell Ditch, thence

Southeasterly approximately 0.9 miles meandering on extension of Bell Ditch to 2725 South, thence

East approximately 0.3 miles on 2725 South to 850 East, thence

Northerly approximately 0.25 miles on 850 East to 2700 South, thence

East approximately 0.95 miles on 2700 South (Hagerman Avenue) to US Highway 30 (State Street) and the **POINT OF BEGINNING**.

HAGERMAN JOINT SCHOOL DISTRICT #233 TRUSTEE ZONE NO. 4

BEGINNING at the intersection of 2700 South (Hagerman Avenue) and US Highway 30 (State Street), thence

Southeasterly then South approximately 2.0 miles on US Highway 30 to 2900 South (Vader Grade), thence

Easterly approximately 2.65 miles on 2900 South (Vader Grade) to Hagerman Highway, thence

Southeasterly approximately 0.55 miles to on said Hagerman Highway to the East School District Boundary, thence Southerly thence Westerly on School District Boundary to thread of Snake River near the Southeast Corner of Section 6, Township 7 South, Range 14 East, Boise Meridian, thence continuing on said District Boundary

Southerly approximately 2.2 miles along the Snake River to a point the South line of Section 17, Township 8 South, Range 14 East, B.M., thence leaving said Snake River and following said District Boundary

West approximately 3.1 miles thence continuing along said District Boundary

North approximately 2.0 miles, thence

West approximately 2.0 miles, thence

North approximately 1.0 miles, thence

West approximately 0.6 miles to the thread of the Snake River, thence

Northerly approximately 3.2 miles along thread of Snake River to angle point near the North ¼ Corner of Section 21, Township 7 South, Range 13 East, B.M., thence

East to east bank of Snake River, thence

Southeasterly approximately 0.15 miles along east bank of Snake River to the extension of Bell Ditch, thence

Southeasterly approximately 0.9 miles meandering on extension of Bell Ditch to 2725 South, thence

East approximately 0.3 miles on 2725 South to 850 East, thence

Northerly approximately 0.25 miles on 850 East to 2700 South, thence

East approximately 0.95 miles on 2700 South (Hagerman Avenue) to US Highway 30 (State Street) and the **POINT OF BEGINNING**.

HAGERMAN JOINT SCHOOL DISTRICT #233
TRUSTEE ZONE NO. 5

BEGINNING at the intersection of US Highway 30 (State Street) and Main Street, thence
East approximately 0.25 miles on Main Street to 975 East (East Avenue), thence
South approximately 0.3 miles on 975 East (East Avenue) to 2700 South (Hagerman Avenue), thence
East approximately 0.75 miles on 2700 South (Hagerman Avenue) to 1050 East, thence
North and Northeast approximately 0.9 miles on 1050 East to Billingsley Creek, thence
Southeasterly then Southerly approximately 5.0 miles on Billingsley Creek to 2900 South (Vader Grade), thence
Westerly approximately 1.0 miles on 2900 (Vader Grade) South to US Highway 30 (State Street), thence
North approximately 2.3 miles on US Highway 30 (State Street) to Main Street and the **POINT OF BEGINNING**.

Idaho School District Trustee Zone Equalization 2021

Submittal Review

Status Recommendation:
- ☒ APPROVAL
- ☐ NON-APPROVAL
- ☐ EXCEPTION REQUEST

School District: **Hansen School District #415**
Prepared by: David Rudeen

Submittal Review:
Yes – No

- ☒ ☐ Legal Description for each trustee zone
- ☒ ☐ Scalable Map showing each trustee zone
- ☒ ☐ Population summary for each trustee zone - meet 10% variance
- ☒ ☐ Shape files/xml files
- ☒ ☐ Acceptable zone shapes
- ☒ ☐ Legal descriptions meet professional standards
- ☒ ☐ No significant census block splits without acceptable explanation
- ☒ ☐ Utilize 2021 Census data
- ☒ ☐ State Board of Education District Boundary
- ☐ Other (See comments below)

Percentage variance from highest zone population summary:

Highest Zone Population		**420**
Zone	Population	%Difference
1	411	2.14%
2	395	5.95%
3	388	7.62%
4	420	0.00%
5	405	3.57%
	2019	

Comments:

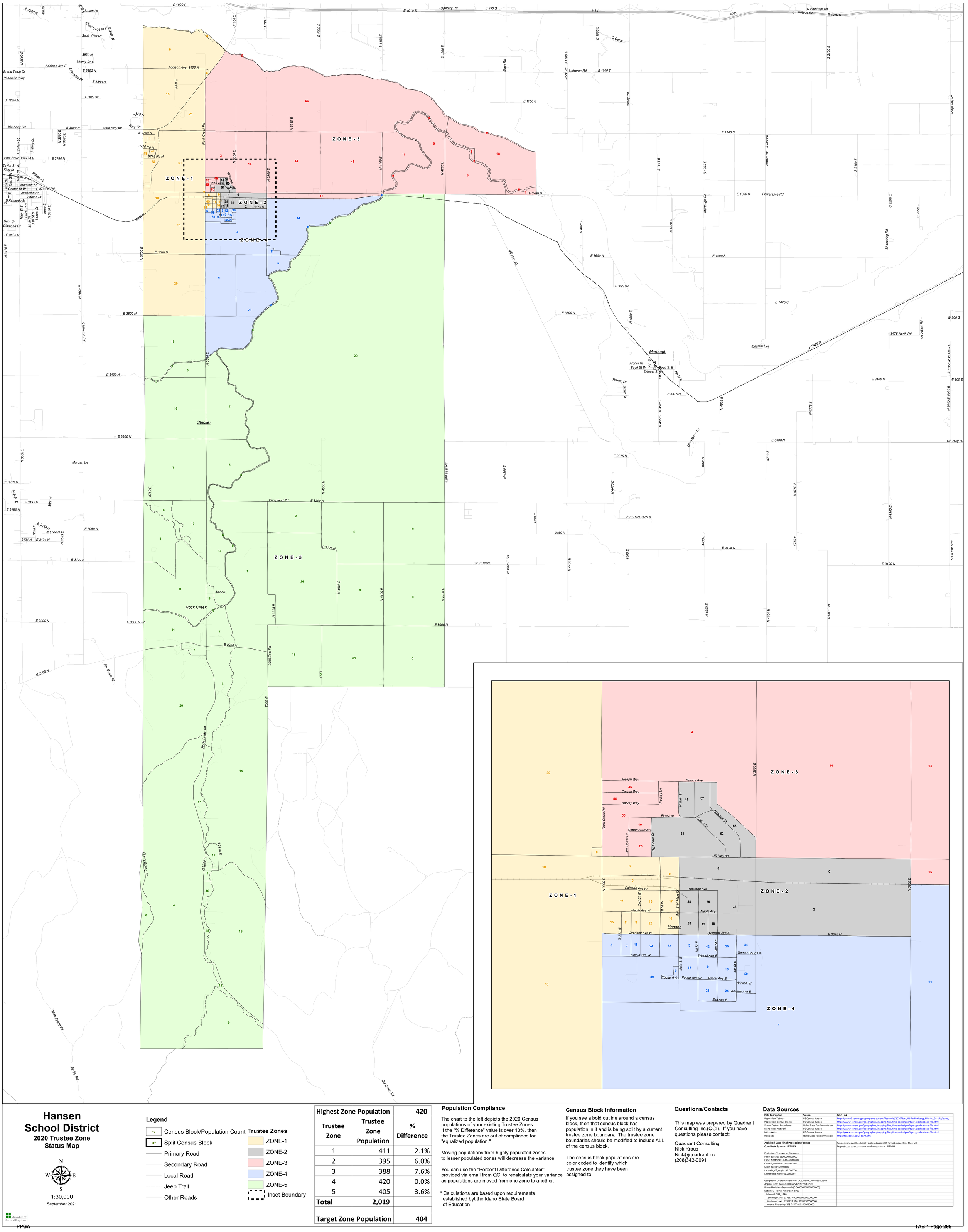

Hansen School District

2020 Trustee Zone Status Map

N W E S

1:30,000

September 2021

Legend

19	Census Block/Population Count
37	Split Census Block
	Primary Road
	Secondary Road
	Local Road
	Jeep Trail
	Other Roads

Trustee Zones

- ZONE-1
- ZONE-2
- ZONE-3
- ZONE-4
- ZONE-5
- Inset Boundary

Highest Zone Population		420
Trustee Zone	Trustee Zone Population	% Difference
1	411	2.1%
2	395	6.0%
3	388	7.6%
4	420	0.0%
5	405	3.6%
Total	**2,019**	
Target Zone Population		**404**

Population Compliance

The chart to the left depicts the 2020 Census populations of your existing Trustee Zones. If the "% Difference" value is over 10%, then the Trustee Zones are out of compliance for "equalized population."

Moving populations from highly populated zones to lesser populated zones will decrease the variance.

You can use the "Percent Difference Calculator" provided via email from QCI to recalculate your variance as populations are moved from one zone to another.

* Calculations are based upon requirements established byt the Idaho State Board of Education

Census Block Information

If you see a bold outline around a census block, then that census block has population in it and is being split by a current trustee zone boundary. The trustee zone boundaries should be modified to include ALL of the census block.

The census block populations are color coded to identify which trustee zone they have been assigned to.

Questions/Contacts

This map was prepared by Quadrant Consulting Inc.(QCI). If you have questions please contact:

Quadrant Consulting
Nick Kraus
Nick@quadrant.cc
(208)342-0091

Data Sources

Data Description	Source	Web Link
Population- Tabular	US Census Bureau	https://www2.census.gov/programs-surveys/decennial/2020/data/01-Redistricting_File--PL_94-171/Idaho/
Population- Census Blocks	US Census Bureau	https://www.census.gov/geographies/mapping-files/time-series/geo/tiger-geodatabase-file.html
School District Boundaries	Idaho State Tax Commission	https://www.census.gov/geographies/mapping-files/time-series/geo/tiger-geodatabase-file.html
Idaho Road Network	US Census Bureau	https://www.census.gov/geographies/mapping-files/time-series/geo/tiger-geodatabase-file.html
Idaho Water	US Census Bureau	https://www.census.gov/geographies/mapping-files/time-series/geo/tiger-geodatabase-file.html
Railroads	Idaho State Tax Commission	http://tax.idaho.gov/i-1074.cfm
Archived Data Final Projection Format		Trustee zones will be digitally archived as ArcGIS format shapefiles. They will
Coordinate System: IDTM83		be projected to a common coordinate system: IDTM83
Projection: Transverse_Mercator		
False_Easting: 2500000.000000		
False_Northing: 1200000.000000		
Central_Meridian: -114.000000		
Scale_Factor: 0.999600		
Latitude_Of_Origin: 42.000000		
Linear Unit: Meter (1.000000)		
Geographic Coordinate System: GCS_North_American_1983		
Angular Unit: Degree (0.0174532925199433295)		
Prime Meridian: Greenwich (0.000000000000000000)		
Datum: D_North_American_1983		
Spheroid: GRS_1980		
Semimajor Axis: 6378137.000000000000000000		
Semiminor Axis: 6356752.314140356100000000		
Inverse Flattening: 298.257222101000020000		

HANSEN SCHOOL DISTRICT

#415 TRUSTEE ZONE NO. 1

BEGINNING at the intersection of US Highway 50 and the Snake River, said point being on the north Hansen School District Boundary; thence, departing from said School District Boundary

Southwest on US Highway 50 to 3800 East (Rock Creek Road); thence,

South on 3800 East (Rock Creek Road) to US Highway 30; thence,

East on US Highway 30 to Main Street; thence,

South on Main Street to Overland Avenue; thence,

West on Overland Avenue to 3800 East; thence,

South on 3800 East to 3500 North; thence,

West on 3500 North to 3700 East, being on the west School District Boundary; thence, along said School District Boundary

North on 3700 East to Addison Avenue (3900 North); thence, continuing along said School District Boundary

North to the Snake River and the said north School District Boundary; thence,

East along said School District Boundary and meandering on the Snake River to US Highway 50 and the **POINT OF BEGINNING**.

HANSEN SCHOOL DISTRICT
#415 TRUSTEE ZONE NO. 2

BEGINNING at the intersection of 3900 East and US Highway 30; thence,

South on 3900 East to 3675 North (Overland Avenue); thence,

West on 3675 North (Overland Avenue) to Main Street; thence,

North on Main Street North to US Highway 30; thence,

West on US Highway 30 to Big Cedar Drive; thence,

North on Big Cedar Drive to Pine Avenue; thence,

East on Pine Avenue to Main Street; thence,

North on Main Street to Spruce Avenue and the apparent city limits of the City of Hansen; thence, along said apparent city limits the following courses:

East approximately 0.1 miles on Spruce Avenue; thence, continuing

East approximately 100 feet; thence,

South and Southeast to 3850 East; thence,

South on 3850 East to US Highway 30; thence, departing from said apparent city limits

East on US Highway 30 to 3900 East to the **POINT OF BEGINNING**.

HANSEN SCHOOL DISTRICT

#415 TRUSTEE ZONE NO. 3

BEGINNING at the intersection of the Snake River (also being the Twin Falls/Jerome County line and the north boundary of Hansen School District) and US Highway 50; thence, departing from said north boundary

Southwest on US Highway 50 to 3800 East (Rock Creek Road); thence,

South on 3800 East (Rock Creek Road) to US Highway 30; thence,

East on US Highway 30 to Big Cedar Drive; thence,

North on Big Cedar Drive to Pine Avenue; thence,

East on Pine Avenue to Main Street; thence,

North on Main Street to Spruce Avenue and the apparent city limits of the City of Hansen; thence, along said apparent city limits the following courses:

East approximately 0.1 miles on Spruce Avenue; thence, continuing

East approximately 100 feet; thence,

South and Southeast to 3850 East; thence,

South on 3850 East to US Highway 30; thence, departing from said apparent city limits

East on US Highway 30 to 3900 East; thence,

South on 3900 East to a railroad; thence,

East along said railroad to the west bank of the Twin Falls Main Canal; thence,

North along the west bank of the Twin Falls Main Canal to US Highway 30; thence,

East approximately 1.5 miles on US Highway 30; thence, departing from US Highway 30 and continuing

East along 3700 North to the east School District Boundary; thence,

North along said east School District Boundary to the Snake River and the north School District Boundary; thence,

Northwesterly along said Snake River and along said north School District Boundary to US Highway 50 and the **POINT OF BEGINNING**.

HANSEN SCHOOL DISTRICT

#415 TRUSTEE ZONE NO. 4

BEGINNING in the City of Hansen at the intersection of 3800 East (Rock Creek Road) and 3675 North (Overland Avenue); thence,

South on 3800 East (Rock Creek Road) to the Low Line Canal; thence,

Northeasterly meandering on the Low Line Canal turning into the Twin Falls Main Canal to US Highway 30; thence,

West on US Highway 30 to the west bank of the Twin Falls Main Canal; thence,

South along said west bank to a railroad; thence,

Westerly along said railroad to 3900 East; thence,

South along 3900 East to 3675 North (Overland Avenue); thence,

West on 3675 North (Overland Avenue) to 3800 East (Rock Creek Road) and the **POINT OF BEGINNING**.

HANSEN SCHOOL DISTRICT
#415 TRUSTEE ZONE NO. 5

BEGINNING on the west school district boundary at the intersection of 3700 East and 3500 North; thence, departing from said school district boundary

East on 3500 North to 3800 East; thence,

South on 3800 East to the Low Line Canal; thence,

Northeasterly meandering along the Low Line Canal turning into the Twin Falls Main Canal to US Highway 30; thence,

East approximately 1.0 mile on US Highway 30 to the east section line of Section 28, Township 10 South, Range 19 East, Boise Meridian and the Hansen School District Boundary; thence,

South, Westerly and Northerly along the Hansen School District Boundary to 3500 North and the **POINT OF BEGINNING**.

Idaho School District Trustee Zone Equalization 2021

Submittal Review

Status Recommendation:
- ☒ APPROVAL
- ☐ NON-APPROVAL
- ☐ EXCEPTION REQUEST

School District: **Highland School District #305**
Prepared by: David Rudeen

Submittal Review:
Yes – No

- ☒ ☐ Legal Description for each trustee zone
- ☒ ☐ Scalable Map showing each trustee zone
- ☒ ☐ Population summary for each trustee zone - meet 10% variance
- ☒ ☐ Shape files/xml files
- ☒ ☐ Acceptable zone shapes
- ☒ ☐ Legal descriptions meet professional standards
- ☒ ☐ No significant census block splits without acceptable explanation
- ☒ ☐ Utilize 2021 Census data
- ☒ ☐ State Board of Education District Boundary
- ☐ Other (See comments below)

Percentage variance from highest zone population summary:

Highest Zone Population		**292**
Zone	Population	%Difference
1	286	2.05%
2	289	1.03%
3	280	4.11%
4	292	0.00%
5	284	2.74%
	1431	

Comments:

Winchester

Highland

Highland School District

2020 Trustee Zone Status Map

November 2021

PPGA

Legend

- Structures
- Roads
- 2020 Census

Highland Trustee Zones

TRUSTEE

- 1
- 2
- 3
- 4
- 5

Trustee Zone Percent Difference Calculator

Highest Zone Population		292
Trustee Zone	Trustee Zone Population	% Difference
1	286	2.1%
2	289	1.0%
3	280	4.1%
4	292	0.0%
5	284	2.7%
Total	1,431	
Target Zone Population		286

N W E S

0 0.5 1 2 3 4 Miles

Highland Joint School District #305
Trustee Zone Descriptions - 2021

Zone 1

Beginning at the Intersection of Main Street and Division Ave in Craigmont

East on Main Street to Idaho State Highway 62 then to the intersection of Highway 62 and the eastern boundary of the district.

Northerly on the district boundary to the intersection of the district boundary and Big Canyon Creek.

Westerly along Big Canyon Creek to the intersection of Big Canyon Creek and the BG & CM RR Right of Way

Southeast on said RR Right of Way to the intersection of the RR Right of Way and 2nd Ave in Craigmont.

South on 2nd Ave to Boone Street

West on Boone St to 3rd Ave

North on 3rd Ave to Wood St

West on Wood St to 4th Ave

South on 4th Ave to Boone St

West on Boone St to 5th Ave

South on 5th Ave to Halliday St

East on Halliday St to 3rd Ave

South on 3rd Ave to Main St

West on Main St to 5th Ave

South on 5th Ave to Shortcut Rd

East on Shortcut Rd to Division Ave (Airport Rd in the County)

North on Division Ave to the Point of Beginning

Zone 2

Beginning at the Intersection of Main Street and Division Street in Craigmont

East on Main Street to Idaho State Highway 62 then to the intersection of Highway 62 and the eastern boundary of the district.

Southerly on the district Boundary to its intersection with Lawyers Creek

Westerly then Southerly along the District Boundary to its Southern-most point on Deep Creek

Westerly along Deep Creek to where North Rd meets Deep Creek

Northerly along North Rd to its intersection with Dill Rd

East and North on Dill Rd to its intersection with Talmaks Rd

East and North on Talmaks Rd to its intersection with Evergreen Rd

East on Evergreen Rd to its intersection with Airport Rd

North on Airport Rd to its intersection with Shortcut Rd

North on Division Ave to the Point of Beginning

Zone 3

Beginning at the intersection of US Highway 95 and Talmaks Rd

East on US Highway 95 to its western intersection with US Highway 95 Business

East on US Highway 95 Business to its intersection with 5th Ave

South on 5th Ave to Shortcut Rd

East on Shortcut Rd to Airport Rd

South on Airport Road to its intersection with Evergreen Rd

West on Evergreen Rd to its intersection with Talmaks Rd

South and West on Talmaks Rd to its intersection with Dill Rd

South and West on Dill Rd to its intersection with North Rd

Southerly along North Rd to where North Rd meets Deep Creek

Westerly along Deep Creek to where Deep Creek meets the Salmon River

Westerly along the Salmon River to its intersection with western boundary of the district

North then East then South along the district boundary to its intersection with US Highway 95

Southerly then Easterly along US Highway 95 to US Highway 95 Business (North End of Winchester)

Southerly along US Highway 95 Business to its intersection with Sandhill Rd

West along Sandhill Rd to its intersection with Winchester Rd

South along Winchester Rd to its intersection with Lewis St

East along the City Limits of Winchester to its Northeast Corner past Benedict Rd

South along the City Limits of Winchester to Clark St

West along Clark St to its intersection with Ellis St

North along Ellis St to its intersection with Lewis St

West and South on the City Limits of Winchester to its intersection with Camas Dr

East on Camas Dr to its intersection with Forest Rd

Southerly and Easterly along the City Limits of Winchester to US Highway 95 Business

Easterly along US Highway 95 Business to Lapwai Creek

Westerly and Southerly and Easterly along the north shore of Winchester Lake to an unnamed seasonal stream

Southerly and Westerly along the unnamed seasonal stream that is the border of a census block to its intersection with Forest Road

South on Forest Rd to its intersection with Hackwith Rd

East on Hackwith Rd to its intersection with Woodside Rd

North on Woodside Rd to US Highway 95 Business

East on US Highway 95 Business to US Highway 95

East on US Highway 95 to the Point of Beginning

Zone 4

Beginning in Winchester at the intersection of Joseph Ave and Clark St

West along Clark St to its intersection with Ellis St

North along Ellis St to its intersection with Lewis St

West and South on the City Limits of Winchester to its intersection with Camas Dr

East on Camas Dr to its intersection with Forest Rd

Southerly and Easterly along the City Limits of Winchester to US Highway 95 Business

Easterly along US Highway 95 Business to Lapwai Creek

Westerly and Southerly and Easterly along the north shore of Winchester Lake to an unnamed seasonal stream

Southerly and Westerly along the unnamed seasonal stream that is the border of a census block to its intersection with Forest Road

South on Forest Rd to its intersection with Hackwith Rd

East on Hackwith Rd to its intersection with Woodside Rd

North on Woodside Rd to US Highway 95 Business

East on US Highway 95 Business to US Highway 95

West on US Highway 95 to its intersection with US Highway 95 Business (North End of Winchester)

Southerly along US Highway 95 Business to its intersection with Sandhill Rd

West along Sandhill Rd to its intersection with Winchester Rd

South along Winchester Rd to its intersection with Lewis St

East along the City Limits of Winchester to its Northeast Corner past Benedict Rd

South along the City Limits of Winchester to Clark St

West along Clark St to the Point of Beginning

Zone 5

Beginning at the intersection of the northern district boundary and US Highway 95 and following the district boundary Northeasterly in general to its intersection with Big Canyon Creek

Southwesterly in general along Big Canyon Creek to the intersection of Big Canyon Creek and the BG & CM RR Right of Way

Southeast on said RR Right of Way to the intersection of the RR tracks and 2nd Ave in Craigmont.

South on 2nd Ave to Boone Street

West on Boone St to 3rd Ave

North on 3rd Ave to Wood St

West on Wood St to 4th Ave

South on 4th Ave to Boone St

West on Boone St to 5th Ave

South on 5th Ave to Halliday St

East on Halliday St to 3rd Ave

South on 3rd Ave to Main St

West on Main St to where it becomes US Highway 95 Business to its intersection with US Highway 95

West on US Highway 95 to the Point of Beginning

Idaho School District Trustee Zone Equalization 2021

Submittal Review

School District: **Homedale School District #370**
Prepared by: David Rudeen

Status Recommendation:
- ☒ APPROVAL
- ☐ NON-APPROVAL
- ☐ EXCEPTION REQUEST

Submittal Review:
Yes – No

- ☒ ☐ Legal Description for each trustee zone
- ☒ ☐ Scalable Map showing each trustee zone
- ☒ ☐ Population summary for each trustee zone - meet 10% variance
- ☒ ☐ Shape files/xml files
- ☒ ☐ Acceptable zone shapes
- ☒ ☐ Legal descriptions meet professional standards
- ☒ ☐ No significant census block splits without acceptable explanation
- ☒ ☐ Utilize 2021 Census data
- ☒ ☐ State Board of Education District Boundary
- ☐ Other (See comments below)

Percentage variance from highest zone population summary:

Highest Zone Population		**1326**
Zone	Population	%Difference
1	1271	4.15%
2	1263	4.75%
3	1306	1.51%
4	1326	0.00%
5	1218	8.14%
	6384	

Comments:

Homedale School District

2020 Trustee Zone Status Map

N
W E
S

1:20,000
December 2021

Quadrant Consulting Inc.

Legend

- 19 Census Block/Population Count
- 37 Split Census Block
- Primary Road
- Secondary Road
- Local Road
- Jeep Trail
- Other Roads

Trustee Zones

- ZONE-1
- ZONE-2
- ZONE-3
- ZONE-4
- ZONE-5
- Inset Boundary

Highest Zone Population		1,326
Trustee Zone	**Trustee Zone Population**	**% Difference**
1	1271	4.1%
2	1263	4.8%
3	1306	1.5%
4	1326	0.0%
5	1218	8.1%
Total	**6,384**	
Target Zone Population		**1,277**

Population Compliance

The chart to the left depicts the 2020 Census populations of your existing Trustee Zones. If the "% Difference" value is over 10%, then the Trustee Zones are out of compliance for "equalized population."

Moving populations from highly populated zones to lesser populated zones will decrease the variance.

You can use the "Percent Difference Calculator" provided via email from QCI to recalculate your variance as populations are moved from one zone to another.

* Calculations are based upon requirements established byt the Idaho State Board of Education

Census Block Information

If you see a bold outline around a census block, then that census block has population in it and is being split by a current trustee zone boundary. The trustee zone boundaries should be modified to include ALL of the census block.

The census block populations are color coded to identify which trustee zone they have been assigned to.

Questions/Contacts

This map was prepared by Quadrant Consulting Inc.(QCI). If you have questions please contact:

Quadrant Consulting
Nick Kraus
Nick@quadrant.cc
(208)342-0091

Data Sources

Data Description	Source	Web Link
Population-Tabular	US Census Bureau	https://www2.census.gov/programs-surveys/decennial/2020/data/01-Redistricting_File--PL_94-171/Idaho/
Population- Census Blocks	US Census Bureau	https://www.census.gov/geographies/mapping-files/time-series/geo/tiger-geodatabase-file.html
School District Boundaries	Idaho State Tax Commission	https://www.census.gov/geographies/mapping-files/time-series/geo/tiger-geodatabase-file.html
Idaho Road Network	US Census Bureau	https://www.census.gov/geographies/mapping-files/time-series/geo/tiger-geodatabase-file.html
Idaho Water	US Census Bureau	https://www.census.gov/geographies/mapping-files/time-series/geo/tiger-geodatabase-file.html
Railroads	Idaho State Tax Commission	http://tax.idaho.gov/i-1074.cfm

Archived Data Final Projection Format	
Coordinate System: IDTM83	
Projection: Transverse_Mercator	
False_Easting: 2500000.000000	
False_Northing: 1200000.000000	
Central_Meridian: -114.000000	
Scale_Factor: 0.999600	
Latitude_Of_Origin: 42.000000	
Linear Unit: Meter (1.000000)	
Geographic Coordinate System: GCS_North_American_1983	
Angular Unit: Degree (0.0174532925199433299)	
Prime Meridian: Greenwich (0.000000000000000000)	
Datum: D_North_American_1983	
Spheroid: GRS_1980	
Semimajor Axis: 6378137.000000000000000000	
Semiminor Axis: 6356752.314140356100000000	
Inverse Flattening: 298.257222101000020000	

Trustee zones will be digitally archived as ArcGIS format shapefiles. They will be projected to a common coordinate system: IDTM83

HOMEDALE SCHOOL DISTRICT #370
TRUSTEE ZONE NO. 1

BEGINNING on the Idaho-Oregon Border at the intersection of Stateline Road and Market Road, thence
North approximately 6.4 miles along the Idaho-Oregon Border to thread of the Snake River and the Canyon-Owyhee County Line, thence
Southeasterly approximately 5.0 miles along thread of the Snake River and the Canyon-Owyhee County Line to angle point, thence leaving said thread
East to the east bank of the Snake River, thence
Southeasterly approximately 1.7 miles along east bank of the Snake River to Graber Drain, thence
Northeasterly along Graber Drain to Fargo Road, thence
North on Fargo Road to Ustick Road (Boundary Road), thence
East on Ustick Road (Boundary Road) to Batt Corner Road, thence
South on Batt Corner Road to US Highway 95, thence
Southwesterly approximately 0.2 miles to on US Highway 95 to Idaho Avenue, thence
Southwesterly on Idaho Avenue to 4th Street East, thence
North on 4th Street East to Owyhee Avenue, thence
West on Owyhee Avenue to 3rd Street East (Montana Avenue), thence
North on 3rd Street East to Montana Avenue, thence
West on Montana Avenue to 2nd Street East, thence
North on 2nd Street East to Washington Avenue, thence
West on Washington Avenue to 1st Street East, thence
North on 1st Street East to California Avenue, thence
Northerly and Westerly on California Avenue to 2nd Street West, thence
North on 2nd Street West to Nevada Avenue, thence
West on Nevada Avenue to 3rd Street West, thence
North on 3rd Street West to Rodeo Road and Homedale City Limits line, thence
Westerly then Southerly approximately 0.56 miles following Homedale City Limits to 7th Street West, thence
Southerly on 7th Street West and leaving said City Limits line to Oregon Avenue, thence
East on Oregon Avenue approximately 40 feet to 7th Street West, thence
South on 7th Street West to Washington Avenue, thence
East on Washington Avenue to 6th Street West, thence
South along 6th Street West to Railroad Avenue, thence
Southeasterly approximately 0.25 miles along said Railroad Avenue to Idaho Avenue (State Highway 19), thence
West on Idaho Avenue (State Highway 19) to Johnstone Road, thence
South approximately 2.0 miles on Johnstone Road to Market Road, thence
West on Market Road to Stateline Road, the West School District Boundary and the Idaho-Oregon Border and the **POINT OF BEGINNING**.

HOMEDALE SCHOOL DISTRICT #370
TRUSTEE ZONE NO. 2

BEGINNING at the Idaho-Oregon Border the intersection of Stateline Road and Market Road, being on the West School District Boundary thence
South approximately 2.95 miles to South District Boundary, thence
East approximately 2.65 miles on South District Boundary to Cemetery Road, thence
East approximately 2.9 miles on Cemetery Road and said District Boundary to Jump Creek Road, thence leaving said District Boundary
North approximately 3.0 miles on Jump Creek Road to Market Road, thence
West approximately 1.0 mile on Market Road to US Highway 95, thence
North approximately 1.4 miles on US Highway 95 to 2nd Street East, thence
North on 2nd Street East to Main Street, thence
Northwest on Main Street to Kansas Avenue, thence
West on Kansas Avenue to 1st Street West, thence
North on 1st Street West to Railroad Avenue, thence
Northwest on Railroad Avenue to Idaho Avenue (State Highway 19), thence
West on Idaho Avenue (State Highway 19) to Johnstone Road, thence
South on Johnstone Road to Market Road, thence
West on Market Road to Stateline Road, the West School District Boundary and the Idaho-Oregon Border and the **POINT OF BEGINNING**.

HOMEDALE SCHOOL DISTRICT #370

TRUSTEE ZONE NO. 3

BEGINNING at the intersection of Ustick Road (Boundary Road) and the northeast corner of the School District Boundary also being near the North ¼ Corner of Section 5, Township 3 North, Range 4 West, B.M., thence continuing along said School District Boundary the following 7 courses:
West on Ustick Road (Boundary Road) to Allendale Road, thence
North on Allendale Road to northeast corner of the Southeast ¼, Southeast ¼, Section 36, Township 4 North, Range 5 West, Boise Meridian, thence
West to the northwest corner of the Southwest ¼, Southeast ¼, Section 35, Township 4 North, Range 5 West, Boise Meridian, thence
North to Boehner Road, thence
West on Boehner Road to Fargo Road, thence
North on Fargo Road to northeast corner of the Southeast ¼, Northeast ¼, Section 33, Township 4 North, Range 5 West, Boise Meridian, thence
West to the east bank of the Snake River, thence leaving said School District Boundary
Southeasterly approximately 1.7 miles along east bank of Snake River to Graber Drain, thence
Northeasterly along Graber Drain to Fargo Road, thence
North on Fargo Road to Ustick Road (Boundary Road), thence
East on Ustick Road (Boundary Road) to Batt Corner Road, thence
South on Batt Corner Road to US Highway 95, thence
Southwesterly approximately 700 feet on US Highway 95 to the thread of the Snake River, thence
Southeasterly approximately 5.0 miles meandering on the thread of the Snake River to the North-South Centerline of Section 17, Township 3 North, Range 4 West, B.M. being on the East School District Boundary, thence
North on East School District Boundary to the Ustick Road (Boundary Road) and the **POINT OF BEGINNING.**

HOMEDALE SCHOOL DISTRICT #370

TRUSTEE ZONE NO. 4

BEGINNING at the intersection of Cemetery Road and Jump Creek Road being on the South School District Boundary, thence leaving said Boundary
North on Jump Creek Road to Market Road, thence
West approximately 1.0 mile on Market Road to US Highway 95, thence
North approximately 1.4 miles on US Highway 95 to 2nd Street East, thence
North on 2nd Street East to Main Street, thence
Northwest on Main Street to Kansas Avenue, thence
West on Kansas Avenue to 1st Street West, thence
North on 1st Street West to Railroad Avenue, thence
Northwest on Railroad Avenue to Owyhee Avenue, thence
East on Owyhee Avenue to 2nd Street East, thence
North on 2nd Street East to Montana Avenue, thence
East on Montana Avenue to 3rd Street East, thence
South on 3rd Street East to Owyhee Avenue, thence
East on Owyhee Avenue to 4th Street East, thence
South on 4th Street East to Idaho Avenue (State Highway 19)
Northeasterly approximately 0.2 miles on Idaho Avenue (State Highway 19) to US Highway 95, thence
Northeast on US Highway 95 to thread of the Snake River, thence
Southeasterly approximately 3.5 miles meandering on the thread of the Snake River to the intersection with the East line of Section 13, Township 3 North, Range 5 West, B.M. being on the East School District Boundary, thence continuing along said School District Boundary the following courses:
South to Market Road, thence
South on Market Road turning into Gem Road to US Highway 95, thence
Westerly on US Highway 95 to Cemetery Road, thence
Westerly on Cemetery Road to Jump Creek Road and the **POINT OF BEGINNING**.

HOMEDALE SCHOOL DISTRICT #370

TRUSTEE ZONE NO. 5

BEGINNING at the intersection of Railroad Avenue and Owyhee Avenue, thence
East on Owyhee Avenue to 2nd Street East, thence
North on 2nd Street East to Washington Avenue, thence
West on Washington Avenue to 1st Street East, thence
North on 1st Street East to California Avenue, thence
Northerly and Westerly on California Avenue to 2nd Street West, thence
North on 2nd Street West to Nevada Avenue, thence
West on Nevada Avenue to 3rd Street West, thence
North on 3rd Street West to Rodeo Road and the Homedale City Limits line, thence
Westerly then Southerly approximately 0.56 miles following Homedale City Limits line to 7th Street West, thence
Southerly on 7th Street West and leaving said City Limits line to Oregon Avenue, thence
East on Oregon Avenue approximately 40 feet to 7th Street West, thence
South on 7th Street West to Washington Avenue, thence
East on Washington Avenue to 6th Street West, thence
South along 6th Street West to Railroad Avenue, thence
Southeasterly approximately 650 feet on said Railroad Avenue to
Owyhee Avenue and the **POINT OF BEGINNING.**

Idaho School District Trustee Zone Equalization 2021

Submittal Review

Status Recommendation:
- ☒ APPROVAL
- ☐ NON-APPROVAL
- ☐ EXCEPTION REQUEST

School District: **Horseshoe Bend School District 73**
Prepared by: David Rudeen

Submittal Review:
Yes – No

- ☒ ☐ Legal Description for each trustee zone
- ☒ ☐ Scalable Map showing each trustee zone
- ☒ ☐ Population summary for each trustee zone - meet 10% variance
- ☒ ☐ Shape files/xml files
- ☒ ☐ Acceptable zone shapes
- ☒ ☐ Legal descriptions meet professional standards
- ☒ ☐ No significant census block splits without acceptable explanation
- ☒ ☐ Utilize 2021 Census data
- ☒ ☐ State Board of Education District Boundary
- ☐ Other (See comments below)

Percentage variance from highest zone population summary:

Highest Zone Population		**331**
Zone	Population	%Difference
1	306	7.55%
2	331	0.00%
3	314	5.14%
4	329	0.60%
5	329	0.60%
	1609	

Comments:

Horseshoe Bend School District

2020 Trustee Zone Status Map

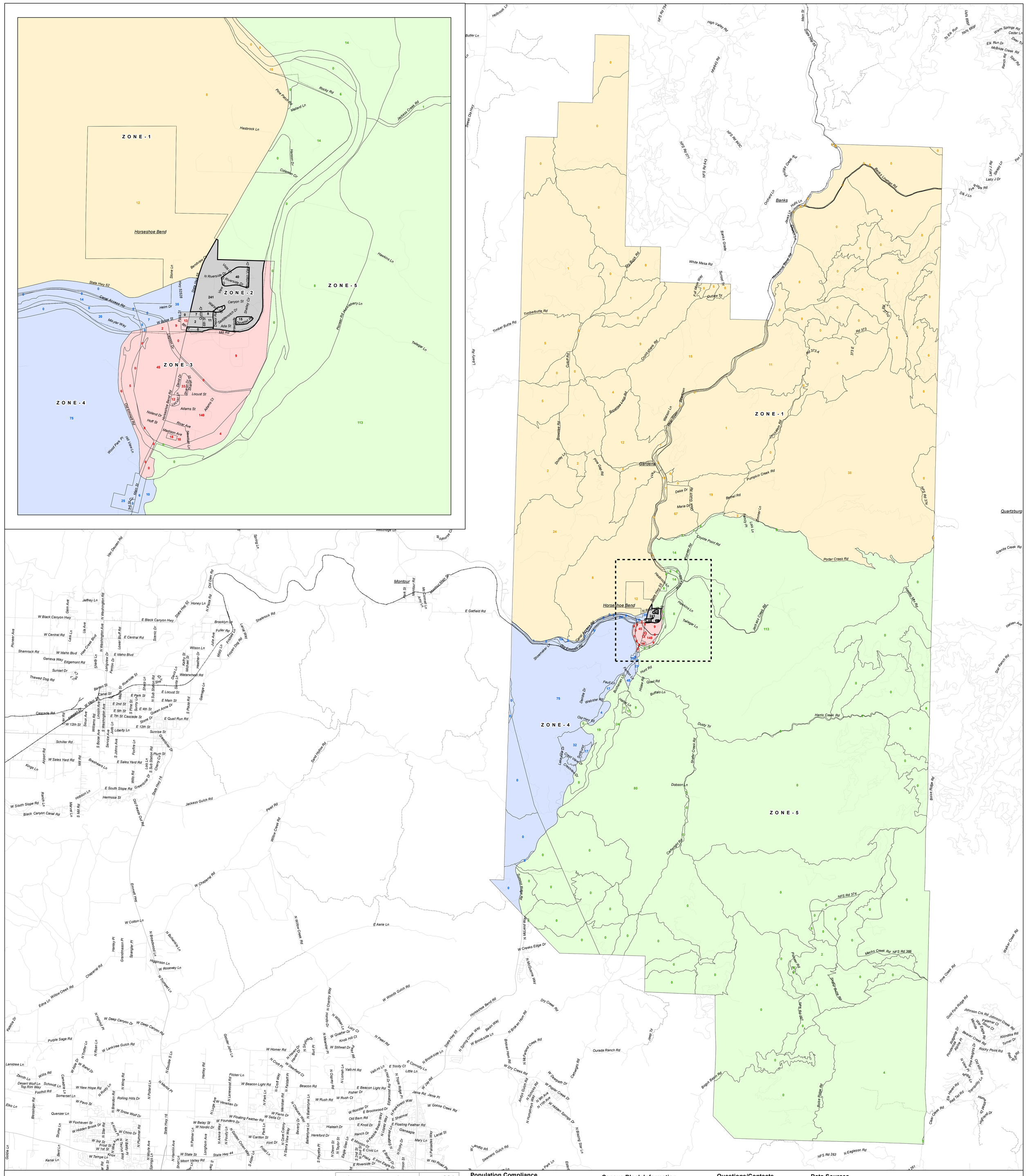
ZONE - 1
ZONE - 2
ZONE - 3
ZONE - 4
ZONE - 5
Horseshoe Bend
Banks
Gardena
Montour
Quartzburg
State Hwy 52
State Hwy 55
Canal Access Rd
Helm Dr
W Boise St
Mill Rd
Canyon St
Ada St
Locust St
Adams St
Noland Dr
Hoff St
River Ave
Madison Ave
Old Emmett Rd
Horseshoe Bend Rd
Mikylar Way
Stone Ln
Hasbrock Ln
Mallard Ln
Pine Patch Rd
Rocky Rd
Jackass Creek Rd
Coleman Cir
Henson Dr
Hawkins Ln
Twilegar Ln
Pioneer Rd
Wood Park Pl
Hill Vews Ln
Wilkinson Ln
3rd St
Main St
Butler Ln
Holbrook Ln
High Valley Rd
Nefedt Rd
NFS Rd 134
NFS Rd 071
NFS Rd 643
NFS Rd 643C
Main St
Warm Springs Rd
Cedar Ln
Deer Trl
Elk Run Dr
McBride Creek Rd
Ranch Rd
Spur Rd
To Elk Run
Nsfs 695F
Nsfs 695E
Banks Lowman Rd
Lazy J Rd
Lazy J Dr
Fire
D & J Ln
Phillips Creek Rd
Orchard Ln
Hults Ln
Jayes Ln
Banks Grade
White Mesa Rd
Sunset Trl
Outlaw Trl
Full Moon Way
Horseshoe Bend Rd
Timberbutte Rd
Timber Butte Rd
Liberty Rd
Cricks Ranch Rd
Gulett Rd
Rd 373
Rd 373-4
373 E
Browslee Rd
Browslee-Lucky Rd
Watson Ln
Bear Gulch
Meriwether Rd
Shirley Ln
Pine Gap Rd
Pumpkin Creek Rd
Deke Dr
Bethel Rd
Maria Dr
Dixie Gulch Rd
Summer Ln
Family Pl
Lois Ln
Coyote Point Rd
Porter Creek Rd
Pioneer Rd
Halbrook Ln
Bench Rd
Spring Ln
Westridge Ln
Van Deusen Rd
Old Dam Rd
N Plaza Rd
Honey Ln
Shaferock Rd
E Gatfield Rd
Brooklyn Dr
Fuller Rd
Larkin Way
Frozen Dog Rd
Wilson Ln
Julie Ave
Misty Ln
Frisbee Ln
Waterwheel Rd
Heather Dr
Michael St
Keith St
Davis Ln
Santa Ln
Garnage Ln
S Plaza Rd
E Locust St
E Main St
E Quail Run Rd
Queen Anne Dr
Stone Dr
E 4th St
E 5th St
E 2nd St
E Park St
E 12th St
Sunrise St
Liberty Ln
Jodo Ln
Service Ave
S Johns Ave
Foxfire Ln
Greenbriar Dr
Cherry Ct
Plum St
Lois Ln
S Sub Station Rd
Wills Rd
Greenbriar Cir
Old Freeze Out Rd
Jackass Gulch Rd
Pearl Rd
Willow Creek Rd
Sand Hollow Rd
Hobson Ln
Hermosa St
E South Slope Rd
W South Slope Rd
Black Canyon Canal Rd
Kings Ln
Airport Rd
Mill Rd
Brasheara Ln
W Sales Yard Rd
E Sales Yard Rd
Schiller Rd
Cascade Rd
Van Wyhe Rd
Barton St
Canal St
W Main St
Pioneer Ave
Shamrock Rd
Geneva Way
Edgemont Rd
Sunset Dr
Thawed Dog Rd
Shady Ln
Longview Dr
Fenton Dr
Lark Ln
Ula Ave
Haw Creek Blvd
Lower Bluff Rd
Scenic Dr
Jeffrey Ln
Gem Ave
N Washington Ave
W Black Canyon Hwy
E Black Canyon Hwy
W Central Rd
E Central Rd
W Idaho Blvd
E Idaho Blvd
Shaferock Rd
Montour Rd
Mc Connell Ln
Amy Ln
Montour St
Park St
Westridge Ln
W Homer Rd
N Croft Pl
N Croft Way
W Deerfield Ct
N Falstaff Pl
N Park Ln
N Meridian Rd
N Lanewood Rd
Flicker Ln
W Beacon Light Rd
Beacon Rd
E Beacon Light Rd
Fisher Dr
W Rush Rd
W Rush Ct
N Lupe Ave
W Venetian Dr
N Ballantyne Ln
N Chaparral Way
W Fieno Dr
W Sella Ct
W Floating Feather Rd
W Founders Dr
W Belay St
W Nordic Dr
N Arena Way
N Foudy Ln
N Golden Crown Way
N Cove Colony
N Sierra View Way
W Cardon St
Flint Dr
Frost Ln
S Aspen Ln
N Palmer Ln
Longhorn Ave
State Hwy 16
N Hamlin Ave
Short Ln
Moon Valley Rd
W State St
State Hwy 44
W 1st St
W 3rd St
Frost St
W Tempe Ln
Knox
Bent Ln
Kenai Ln
N Thurs Way
N Moyle Ave
N Plummer Ln
N Star Rd
N Kona Pl
W Chino Dr
N Bradley Pl
N Maple Way
W Hidden Brook Dr
W Foxhaven St
W 12th St
Lincoln Ave
Williams Rd
S Boise Ave
Jeffrey Way
Elko Ln
Quenzer Ln
Blessinger Rd
W Snow Wolf Dr
Somerset Ln
W Pavo St
Foothill Rd
Desert Wolf Ln
Top Rim Way
Schmidt Ln
Claremarie Ln
W New Hope Rd
N Rusty Ln
N Wing Rd
N Brandon Rd
Rolling Hills Dr
N Pollard Ln
N Meridel Pl
N Double S Ln
W Able Dr
W Band Dr
N Trotter Ln
N Roan Ln
W Lanktree Gulch Rd
Lanktree Ln
Zeinth Ln
Willis Rd
Kohtaca Dr
Purple Sage Rd
W Deep Canyon Dr
W Deep Canyon Rd
N Highhill Pl
N Washington Rd
N Skyline Dr
Burt Pl
N Quarter Dr
W Quarter Dr
W Stillwell Dr
Knob Hill Ct
N Pearl Rd
N Brookside Ln
N Spring Creek Way
Basin Way
Brookside Ln
N Brick en Horn Rd
Broken Horn Rd
N McFarland Creek Rd
W Dry Creek Rd
Dry Creek Rd
Ourada Ranch Rd
Jeep Trl
Carnwright Rd
W Deerpath Dr
W Poplar Creek Dr
W 9th Ave
W 11th Ave
W Hidden Springs Dr
N Humphreys Way
Ahrys Gulch Rd
N Schicks Rd
Bogus Basin Rd
Boise Ridge Rd
N Eagleson Rd
NFS Rd 263
Seamans Gulch Rd
W Landfill Rd
N Blizzard Star Ln
W Hill Road Pl
N Palisades Way
Mary Ln
Lariat St
Floating Feather Rd
Gleneagle
Ranch Dr
E Knoll Dr
Hialeah Dr
Hereford Dr
N Pebble Beach Way
N Lochte Way
N Edgewood Ln
N Dooley Dr
N Shalimar
N Park Forest Way
W Rooster Dr
E Brookwood Dr
Old Barn Rd
Edgewood Dr
N Triple Ridge Pl
Janie Rd
Janie Pl
W Goose Creek Rd
Little Ln
E Connolly Ln
E Trinity Ct
Valli-Hi Ln
Valli-Hi Rd
N Loomis Ln
N Quinn Pl
N Lomah Ln
N Willeam Ln
Lucy Ct
N Chantry Way
N Horse Dr
N Meadow Pl
Burt Pl
N Skyline Dr
W Homer Rd
N Haven Dr
W Haven Dr
Goose John Ln
Hartley Rd
Flicker Ln
Beacon Rd
Fisher Dr

BEGINNING at the intersection of Highway 52 and the Boise-Gem County line, being on the West District Boundary, thence

Easterly along said Highway 52 to Highway 55, thence

Northerly along said Highway 55 to Porter Creek Road, thence

Easterly along said Porter Creek Road to Hawley Mountain Road, thence

Northeasterly along said Hawley Mountain Road to the East line of Section 13, Township 7 North, Range 3 East, Boise Meridian and the East District Boundary, thence Northerly, Westerly and Southerly following portions of the East, North and West District Boundary to said **POINT OF BEGINNING**.

BEGINNING at the intersection of Highway 55 and Boise Street, thence

West on Boise Street to Foss Street, thence

North on said Foss Street to Canyon Street, thence

East on Canyon Street to said Highway 55, thence

Northerly approximately 0.45 miles on Highway 55 to a point on the Northerly Boundary of the City Limits of Horseshoe Bend, thence following said Boundary of the City Limits the following 3 courses:

Southeasterly approximately 50 feet to an angle point, thence

South approximately 0.1 mile to an angle point, thence

East approximately 0.25 miles to the Idaho Northern and Pacific Railroad Line, thence

Southerly and thence Westerly along said Railroad Line to Highway 55, thence

Northerly on Highway 55 to Boise Street being said **POINT OF BEGINNING**.

BEGINNING at the intersection of the East-West centerline of the Northwest ¼ of Section 26, Township 7 North, Range 2 East, Boise Meridian and the Idaho Northern and Pacific Railroad, thence

Southerly and thence Westerly along said Idaho Northern and Pacific Railroad approximately 0.75 miles to Highway 55, thence

North on Highway 55 to Boise Street, thence

Westerly on Boise Street turning into Old Emmett Road, thence

Southerly on Old Emmett Road to Pioneer Road, thence

Southeasterly approximately 200 feet along Pioneer Road to angle point, thence

Northerly approximately 60 feet to angle point, thence

Easterly from said angle point to Shafer Creek, thence

Northerly approximately 0.1 mile along Shafer Creek, thence leaving said Shafer Creek

Northwesterly approximately 200 feet to Highway 55, thence

Northerly approximately 0.1 mile on Highway 55 to the Northwesterly bank of the Payette River, thence

Northerly along said Northwesterly Bank of the Payette River and to a point on said East-West centerline of the Northwest ¼ of said Section 26, thence

West along said East-West Centerline approximately 200 feet to the **POINT OF BEGINNING**.

BEGINNING at the intersection of Highway 55 and the Boise-Ada County line, being on the South District Boundary, thence

Northeast along said Highway 55 to Summit Ridge Road also known as Horseshoe Bend Road (Old Highway 55), thence

Northerly on said Summit Ridge Road (Horseshoe Bend Road, Old Highway 55) to Robbs Creek, thence

Northeasterly along Robbs Creek to Highway 55, thence

Southeasterly on Highway 55 to Cottonwood Creek, thence

Northeasterly along Cottonwood Creek to Shafer Creek, thence

Northerly along Shafer Creek to Pioneer Road, thence

Northwesterly on Pioneer Road to Old Emmett Road, thence

Northerly on Old Emmett Road to Boise Street, thence

Northeasterly on Boise Street to Foss Street, thence

North on said Foss Street to Canyon Street, thence

East on Canyon Street to Highway 55, thence

Northeast on Highway 55 to Highway 52, thence

Westerly along said Highway 52 to the Boise-Gem County line and the West District Boundary, thence

Following said District Boundary Southerly, thence West, thence Southeast to the intersection of said Highway 55 and said South District Boundary being the **POINT OF BEGINNING**.

BEGINNING at the intersection of Highway 55 and the Boise-Ada County line, being on the South District Boundary, thence

Northeast along said Highway 55 to Summit Ridge Road also known as Horseshoe Bend Road (Old Highway 55), thence

Northerly on said Summit Ridge Road (Horseshoe Bend Road, Old Highway 55) to Robbs Creek, thence

Northeasterly along Robbs Creek to Highway 55, thence

Southeasterly on Highway 55 to Cottonwood Creek, thence

Northeasterly along Cottonwood Creek to Shafer Creek, thence

Northerly on Shafer Creek to Pioneer Road, thence

Westerly on Pioneer Road approximately 200 feet to angle point, thence

Northerly approximately 60 feet to angle point, thence

Easterly from said angle point to Shafer Creek, thence

Northerly approximately 0.1 mile along Shafer Creek, thence leaving said Shafer Creek

Northwesterly approximately 200 feet to Highway 55, thence

Northeasterly approximately 0.1 mile on Highway 55 to the Northwesterly bank of the Payette River, thence

Northerly along said Northwesterly bank of the Payette River to the intersection with the East-West centerline of the Northwest ¼ of Section 26, Township 7 North, Range 2 East, Boise Meridian, thence

West along said East-West centerline approximately 0.3 miles to the West line of said Section 26 and an angle point in the Horseshoe Bend City limits boundary, thence

North along said West line and said City limits line approximately 0.1 miles to an angle point, thence

Northwest approximately 50 feet to Highway 55, thence

Northeasterly on Highway 55 to Porter Creek Road, thence

Easterly on Porter Creek Road to Hawley Mountain Road, thence

Northeasterly on Hawley Mountain Road to the intersection with the East School District Boundary, thence following the School District Boundary South, thence West, thence Northwesterly to intersection with Highway 55 being the **POINT OF BEGINNING**.

Idaho School District Trustee Zone Equalization 2021

Submittal Review

School District: **Idaho Falls School District #91**
Prepared by: David Rudeen

Status Recommendation:
- ☒ APPROVAL
- ☐ NON-APPROVAL
- ☐ EXCEPTION REQUEST

Submittal Review:
Yes – No

- ☒ ☐ Legal Description for each trustee zone
- ☒ ☐ Scalable Map showing each trustee zone
- ☒ ☐ Population summary for each trustee zone - meet 10% variance
- ☒ ☐ Shape files/xml files
- ☒ ☐ Acceptable zone shapes
- ☒ ☐ Legal descriptions meet professional standards
- ☒ ☐ No significant census block splits without acceptable explanation
- ☒ ☐ Utilize 2021 Census data
- ☒ ☐ State Board of Education District Boundary
- ☐ Other (See comments below)

Percentage variance from highest zone population summary:

Highest Zone Population		**12537**
Zone	Population	%Difference
1	12475	0.49%
2	12412	1.00%
3	12410	1.01%
4	12491	0.37%
5	12537	0.00%
	62325	

Comments:

Idaho Falls School District

2020 Trustee Zone Status Map



1:60,000
October 2021

Legend

- 19 — Census Block/Population Count
- 37 — Split Census Block
- Primary Road
- Secondary Road
- Local Road
- Jeep Trail
- Other Roads

Trustee Zones

- ZONE-1
- ZONE-2
- ZONE-3
- ZONE-4
- ZONE-5
- Inset Boundary

Highest Zone Population		12,537
Trustee Zone	Trustee Zone Population	% Difference
1	12475	0.5%
2	12412	1.0%
3	12410	1.0%
4	12491	0.4%
5	12537	0.0%
Total	**62,325**	
Target Zone Population		**12,465**

Population Compliance

The chart to the left depicts the 2020 Census populations of your existing Trustee Zones. If the "% Difference" value is over 10%, then the Trustee Zones are out of compliance for "equalized population."

Moving populations from highly populated zones to lesser populated zones will decrease the variance.

You can use the "Percent Difference Calculator" provided via email from QCI to recalculate your variance as populations are moved from one zone to another.

* Calculations are based upon requirements established byt the Idaho State Board of Education

Census Block Information

If you see a bold outline around a census block, then that census block has population in it and is being split by a current trustee zone boundary. The trustee zone boundaries should be modified to include ALL of the census block.

The census block populations are color coded to identify which trustee zone they have been assigned to.

Questions/Contacts

This map was prepared by Quadrant Consulting Inc.(QCI). If you have questions please contact:

Quadrant Consulting
Nick Kraus
Nick@quadrant.cc
(208)342-0091

Data Sources

Data Description	Source	Web Link
Population-Tabular	US Census Bureau	https://www2.census.gov/programs-surveys/decennial/2020/data/01-Redistricting_File--PL_94-171/Idaho/
Population- Census Blocks	US Census Bureau	https://www.census.gov/geographies/mapping-files/time-series/geo/tiger-geodatabase-file.html
School District Boundaries	Idaho State Tax Commission	https://www.census.gov/geographies/mapping-files/time-series/geo/tiger-geodatabase-file.html
Idaho Road Network	US Census Bureau	https://www.census.gov/geographies/mapping-files/time-series/geo/tiger-geodatabase-file.html
Idaho Water	US Census Bureau	https://www.census.gov/geographies/mapping-files/time-series/geo/tiger-geodatabase-file.html
Railroads	Idaho State Tax Commission	http://tax.idaho.gov/i-1074.cfm

Archived Data Final Projection Format	
Coordinate System: IDTM83	Trustee zones will be digitally archived as ArcGIS format shapefiles. They will be projected to a common coordinate system: IDTM83
Projection: Transverse_Mercator	
False_Easting: 2500000.000000	
False_Northing: 1200000.000000	
Central_Meridian: -114.000000	
Scale_Factor: 0.999600	
Latitude_Of_Origin: 42.000000	
Linear Unit: Meter (1.000000)	
Geographic Coordinate System: GCS_North_American_1983	
Angular Unit: Degree (0.0174532925199433299)	
Prime Meridian: Greenwich (0.000000000000000000)	
Datum: D_North_American_1983	
Spheroid: GRS_1980	
Semimajor Axis: 6378137.000000000000000000	
Semiminor Axis: 6356752.314140356100000000	
Inverse Flattening: 298.257222101000020000	

IDAHO FALLS SCHOOL DISTRICT #91
TRUSTEE ZONE NO. 1

BEGINNING at the intersection of St. Leon Road and US Highway 26, which is on the East School District Boundary; thence, along the District Boundary the following courses:

Northerly on St. Leon Road to 15th East; thence, continuing

Northerly on 15th East to Iona Road; thence,

Westerly approximately 0.85 mile on Iona Road then continuing Westerly departing Iona Road to US Highway 20 (5th Street East, Lewisville Road, Holmes Avenue); thence,

Northerly along US Highway 20 (5th Street East, Lewisville Road, Holmes Avenue) to 81st North; thence,

Westerly along 81st North to Riverfront Drive; thence, continuing

Westerly along Riverfront Drive to the south section line of Section 24, Township 3 North, Range 37 East, Boise Meridian; thence, continuing

Westerly along said section line to the east bank of the Snake River; thence, departing from said District Boundary

Southerly along the east bank of the Snake River to north section line of Section 12, Township 2 North, 37 East, Boise Meridian; thence,

Westerly along said north section line to the apparent Idaho Falls City limits; thence,

Southwesterly along said apparent city limits to the intersection of 17th North and 26th West (Old Butte Road); thence, departing from said apparent city limits

Southerly along 26th West (Old Butte Road) to the Hoff Lateral; thence,

Southerly following the Hoff Lateral through Idaho Falls Regional Airport to Grandview Drive; thence,

Northeasterly along Grandview Drive to Battle Creek; thence,

Southerly approximately 0.3 miles along Battle Creek (East Lateral) to an apparent parcel line; thence,

East, south and west along said apparent parcel line, returning to Battle Creek (East Lateral); thence,

Southerly along Battle Creek (East Lateral) to Evans Avenue; thence,

Southeasterly along Evans Avenue turning into Storer Street to Hansen Avenue; thence,

Northerly along Hansen Avenue to Raymond Drive; thence,

Southeasterly along Raymond Drive to Skyline Drive; thence,

Southerly along Skyline Drive to Interstate Highway 15; thence,

IDAHO FALLS SCHOOL DISTRICT #91
TRUSTEE ZONE NO. 2 - Continued

Northerly along Interstate Highway 15 to Broadway Street; thence,

Southeasterly along Broadway Street to Capital Avenue; thence,

Southwesterly along Capital Avenue to Lava Street; thence,

Southeasterly along Lava Street to Oneida Avenue; thence,

Northeasterly along Oneida Avenue to Basalt Street; thence,

Southeasterly along Basalt Street to Yellowstone Highway (US Highway 26); thence,

Northeasterly along Yellowstone Highway (US Highway 26) to St. Leon Road and the East School District Boundary, said point being the **POINT OF BEGINNING**.

IDAHO FALLS SCHOOL DISTRICT #91
TRUSTEE ZONE NO. 2

BEGINNING at the intersection of 145 North and 3100 East (26th West), said point being the northeast corner of the School District Boundary; thence, along said District Boundary the following courses:

Southerly along said 3100 East (26th West) turning into Old Butte Road to the northwest corner of Section 11, Township 3 North, Range 37 East, Boise Meridian; thence,

East along the north section line of said Section 11 and continuing east along the north section line of Section 12 of said township and range to the east bank of the Snake River; thence,

Southerly along the east bank of the Snake River to south section line of Section 24 of said township and range; thence, departing from said District Boundary but continuing Southerly along the east bank of the Snake River to north section line of Section 12, Township 2 North, 37 East, Boise Meridian; thence,

Westerly along said north section line to the apparent Idaho Falls City limits; thence,

Southwesterly along said apparent city limits to the intersection of 17th North and 26th West (Old Butte Road); thence, departing from said apparent city limits

Southerly along 26th West (Old Butte Road) to the Hoff Lateral; thence,

Southerly following the Hoff Lateral through Idaho Falls Regional Airport to Grandview Drive; thence,

Northeasterly along Grandview Drive to Battle Creek; thence,

Southerly approximately 0.3 miles along Battle Creek (East Lateral) to an apparent parcel line; thence,

East, south and west along said apparent parcel line, returning to Battle Creek (East Lateral); thence,

Southerly along Battle Creek (East Lateral) to Evans Avenue; thence,

Southeasterly along Evans Avenue turning into Storer Street to Hansen Avenue; thence,

Northerly along Hansen Avenue to Raymond Drive; thence,

Southeasterly along Raymond Drive to Skyline Drive; thence,

Southerly along Skyline Drive to Interstate Highway 15; thence,

Northerly along Interstate Highway 15 to Broadway Street; thence,

Southeasterly along Broadway Street to west bank of the Snake River; thence,

Southwesterly along the west bank of the Snake River to 49th South (Bellin Road) and the South School District Boundary; thence,

Westerly then Northerly then Easterly along said School District Boundary to 3100 East (26th West) and the **POINT OF BEGINNING**.

IDAHO FALLS SCHOOL DISTRICT #91
TRUSTEE ZONE NO. 3

BEGINNING at the intersection of 97th South and 1st East, said point being on the South School District Boundary; thence,

Northerly along 1st East to 73rd South; thence,

Easterly along 73rd South to Holmes Avenue; thence,

Northerly along Holmes Avenue to 12th Street; thence,

Easterly along 12th Street to the Idaho Canal; thence,

Northeasterly along the Idaho Canal to 9th Street; thence,

Easterly along 9th Street to Woodruff Avenue; thence,

Southerly along Woodruff Avenue to Gallup Street; thence,

Easterly along Gallup Street to Nixon Avenue; thence,

Southerly along Nixon Avenue to 12th Street; thence,

Easterly along 12th Street to the School District Boundary; thence,

Southerly then Westerly along the School District Boundary to 1st East and the **POINT OF BEGINNING**.

IDAHO FALLS SCHOOL DISTRICT #91
TRUSTEE ZONE NO. 4

BEGINNING at the intersection of 17th Street and Holmes Avenue; thence,

Northerly along Holmes Avenue to 12th Street; thence,

Easterly along 12th Street to the Idaho Canal; thence,

Northeasterly along the Idaho Canal to 9th Street; thence,

Easterly along 9th Street to Woodruff Avenue; thence,

Southerly along Woodruff Avenue to Gallup Street; thence,

Easterly along Gallup Street to Nixon Avenue; thence,

Southerly along Nixon Avenue to 12th Street; thence,

Easterly along 12th Street to the East School District Boundary; thence,

North along said East School District Boundary to the Yellowstone Highway (US Highway 40); thence, departing from said east boundary

Southwesterly along Yellowstone Highway (US Highway 40) to the Union Pacific Railroad Line; thence,

Southwesterly along Union Pacific Railroad Line to Elm Street; thence,

Southeasterly along Elm Street to Eastern Avenue; thence,

Northeasterly along Eastern Avenue to Birch Street; thence,

Southeasterly along Birch Street to South Boulevard; thence,

Southerly along South Boulevard to 17th Street; thence,

Easterly along 17th Street to Holmes Avenue and the **POINT OF BEGINNING**.

IDAHO FALLS SCHOOL DISTRICT #91
TRUSTEE ZONE NO. 5

BEGINNING at the intersection of 97th South and 1st East; thence,

Northerly along 1st East to 73rd South; thence,

Easterly along 73rd South to Holmes Avenue; thence,

Northerly along Holmes Avenue to 17th Street; thence,

Westerly along 17th Street to South Boulevard; thence,

Northerly along South Boulevard to Birch Street; thence,

Northwesterly along Birch Street to Eastern Avenue; thence,

Southwesterly along Eastern Avenue to Elm Street; thence,

Northwesterly along Elm Street to Union Pacific Railroad Line; thence,

Northeasterly along Union Pacific Railroad Line to Yellowstone Avenue; thence,

Southwesterly along Yellowstone Avenue to Basalt Street; thence,

Northwesterly along Basalt Street to Oneida Avenue; thence,

Southwesterly along Oneida Avenue to Lava Street; thence,

Northwesterly along Lava Street to Capital Avenue; thence,

Northeasterly on Capital Avenue to Broadway Street; thence,

Northwesterly along Broadway Street to the west bank of the Snake River; thence,

Southwesterly along the west bank of the Snake River to the south School District Boundary; thence,

Easterly along the South School District Boundary to 1st East and the **POINT OF BEGINNING**.

Idaho School District Trustee Zone Equalization 2021

Submittal Review

Status Recommendation:
- ☒ APPROVAL
- ☐ NON-APPROVAL
- ☐ EXCEPTION REQUEST

School District: **Jefferson School District #251**
Prepared by: David Rudeen

Submittal Review:
Yes – No

- ☒ ☐ Legal Description for each trustee zone
- ☒ ☐ Scalable Map showing each trustee zone
- ☒ ☐ Population summary for each trustee zone - meet 10% variance
- ☒ ☐ Shape files/xml files
- ☒ ☐ Acceptable zone shapes
- ☒ ☐ Legal descriptions meet professional standards
- ☒ ☐ No significant census block splits without acceptable explanation
- ☒ ☐ Utilize 2021 Census data
- ☒ ☐ State Board of Education District Boundary
- ☐ Other (See comments below)

Percentage variance from highest zone population summary:

Highest Zone Population		**3882**
Zone	Population	%Difference
1	3669	5.49%
2	3831	1.31%
3	3839	1.11%
4	3733	3.84%
5	3882	0.00%
6	3814	1.75%
7	3852	0.77%
	26620	

Comments:

Jefferson School District #251

2020 Trustee Zone Status Map

N W E S

1:75,000

December 2021

Quadrant Consulting Inc.

Legend

- Census Block/Population Count (e.g. 19)
- Split Census Block (e.g. 37)
- Primary Road
- Secondary Road
- Local Road
- Jeep Trail
- Other Roads

- ZONE-1
- ZONE-2
- ZONE-3
- ZONE-4
- ZONE-5
- ZONE-6
- ZONE-7
- Inset Boundary

Highest Zone Population		3,882
Zone	Population	% Difference
1	3669	5.5%
2	3831	1.3%
3	3839	1.1%
4	3733	3.8%
5	3882	0.0%
6	3814	1.8%
7	3852	0.8%
Total	**26,620**	
Target Zone Population		**3,803**

Population Compliance

The chart to the left depicts the 2020 Census populations of your existing Trustee Zones. If the "% Difference" value is over 10%, then the Trustee Zones are out of compliance for "equalized population."

Moving populations from highly populated zones to lesser populated zones will decrease the variance.

You can use the "Percent Difference Calculator" provided via email from QCI to recalculate your variance as populations are moved from one zone to another.

* Calculations are based upon requirements established byt the Idaho State Board of Education

Census Block Information

If you see a bold outline around a census block, then that census block has population in it and is being split by a current trustee zone boundary. The trustee zone boundaries should be modified to include ALL of the census block.

The census block populations are color coded to identify which trustee zone they have been assigned to.

Questions/Contacts

This map was prepared by Quadrant Consulting Inc.(QCI). If you have questions please contact:

Quadrant Consulting
Nick Kraus
Nick@quadrant.cc
(208)342-0091

Data Sources

Data Description	Source	Web Link
Population-Tabular	US Census Bureau	https://www2.census.gov/programs-surveys/decennial/2020/data/01-Redistricting_File--PL_94-171/Idaho/
Population- Census Blocks	US Census Bureau	https://www.census.gov/geographies/mapping-files/time-series/geo/tiger-geodatabase-file.html
School District Boundaries	Idaho State Tax Commission	https://www.census.gov/geographies/mapping-files/time-series/geo/tiger-geodatabase-file.html
Idaho Road Network	US Census Bureau	https://www.census.gov/geographies/mapping-files/time-series/geo/tiger-geodatabase-file.html
Idaho Water	US Census Bureau	https://www.census.gov/geographies/mapping-files/time-series/geo/tiger-geodatabase-file.html
Railroads	Idaho State Tax Commission	http://tax.idaho.gov/i-1074.cfm

Archived Data Final Projection Format	Trustee zones will be digitally archived as ArcGIS format shapefiles. They will be projected to a common coordinate system: IDTM83
Coordinate System: IDTM83	
Projection: Transverse_Mercator	
False_Easting: 2500000.000000	
False_Northing: 1200000.000000	
Central_Meridian: -114.000000	
Scale_Factor: 0.999600	
Latitude_Of_Origin: 42.000000	
Linear Unit: Meter (1.000000)	
Geographic Coordinate System: GCS_North_American_1983	
Angular Unit: Degree (0.0174532925199433299)	
Prime Meridian: Greenwich (0.000000000000000000)	
Datum: D_North_American_1983	
Spheroid: GRS_1980	
Semimajor Axis: 6378137.000000000000000000	
Semiminor Axis: 6356752.314140356100000000	
Inverse Flattening: 298.257222101000020000	

JEFFERSON SCHOOL DISTRICT #251
TRUSTEE ZONE NO. 1

BEGINNING at the intersection 145 North and unnamed road and Jefferson-Bonneville County Line and south School District Boundary, thence

Northerly along unnamed road to 100 North (Farm to Market Road), thence

Northeasterly then Easterly along 100 North (Farm to Market Road) to Eastern Idaho Railroad, thence

Northerly along Eastern Idaho Railroad to 200 North (Holbrooke Road), thence

Easterly along 200 North (Holbrooke Road) to 3500 East (St. Leons Road), thence

Northerly along 3500 East (St. Leons Road) to 250 North, thence

Easterly along 250 North to 3600 East (Hitt Road), thence

Northerly along 3600 East (Hitt Road) to 300 North (Lewisville Highway), thence

Easterly along 300 North (Lewisville Highway) to 3700 East (Tanner Road), thence

Northerly along 3700 East (Tanner Road) to 500 North (Junkyard Road), thence

Westerly along 500 North (Junkyard Road) to 3600 East (Hitt Road), thence

Northerly along 3600 East (Hitt Road) to Dry Bed Creek, thence

Westerly approximately 4.5 miles along Dry Bed Creek to unnamed road, thence

Northerly then Westerly along unnamed road to 3300 East, thence

Easterly then Northerly along 3300 East to 800 North, thence

Easterly along 800 North to unnamed road, thence

Northerly along unnamed road to unnamed canal north of Deep Park Canal, thence

Northwesterly along unnamed canal to Snake River, thence

Northwesterly along Snake River to west section line of Section 7, Township 5 North, Range 38 East, Boise Meridian, thence

Northerly along said section lines to northwest corner of Section 6, Township 5 North, Range 38 East, Boise Meridian, thence

Easterly to east section line of Section 36, Township 6 North, Range 37 East, Boise Meridian, thence

Northerly along said section lines to north School District Boundary, thence

Westerly then Southerly then Easterly along School District Boundary to 145 North and unnamed road and the **POINT OF BEGINNING**.

JEFFERSON SCHOOL DISTRICT #251
TRUSTEE ZONE NO. 2

BEGINNING at the intersection of the North District Boundary and the Union Pacific Railroad and the thread of the Snake River and Jefferson-Madison County Line, thence

Southwesterly along Union Pacific Railroad to unnamed road, thence

Southeasterly along unnamed road to 653 North, thence

Southeasterly along 653 North to unnamed road, thence

Southeasterly then Southwesterly along unnamed road to 4200 East, thence

Southerly along 4200 East to 600 North, thence

Southeasterly along 600 North to 550 North, thence

Easterly along 550 North to 4250 East, thence

Southerly along 4250 East to 500 North, thence

Westerly along 500 North (Labelle Road) to North Yellowstone Highway, thence

Southwesterly along North Yellowstone Highway to Dry Bed Creek, thence

Northwesterly along Dry Bed Creek to 3950 East, thence

Southerly along 3950 East to 500 North (Junkyard Road), thence

Westerly along 500 North (Junkyard Road) to 3900 East (Iona Road), thence

Southerly along 3900 East (Iona Road) to 400 North, thence

Westerly along 400 North to 3800 East (Olson Road), thence

Southerly along 3800 East (Olson Road) to 300 North (Lewisville Highway), thence

Westerly along 300 North (Lewisville Highway) to 3700 East (Tanner Road), thence

Northerly along 3700 East (Tanner Road) to 500 North (Junkyard Road), thence

Westerly along 500 North (Junkyard Road) to 3600 East (Hitt Road), thence

Northerly along 3600 East (Hitt Road) to Dry Bed Creek, thence

Westerly approximately 4.5 miles along Dry Bed Creek to unnamed road, thence

Northerly then Westerly along unnamed road to 3300 East, thence

Easterly then Northerly along 3300 East to 800 North, thence

Easterly along 800 North to unnamed road, thence

Northerly along unnamed road to unnamed canal north of Deep Park Canal, thence

Northwesterly along unnamed canal to Snake River, thence

Northwesterly along Snake River to west section line of Section 7, Township 5 North, Range 38 East, Boise Meridian, thence

Northerly along said section lines to northwest corner of Section 6, Township 5 North, Range 38 East, Boise Meridian, thence

Easterly to east section line of Section 36, Township 6 North, Range 37 East, Boise Meridian, thence

Northerly along said section lines to north School District Boundary, thence

Easterly along north School District Boundary to the Union Pacific Railroad and the thread of the Snake River and Jefferson-Madison County Line and the **POINT OF BEGINNING**.

JEFFERSON SCHOOL DISTRICT #251
TRUSTEE ZONE NO. 3

BEGINNING at the intersection of the North District Boundary and the Union Pacific Railroad and the thread of the Snake River and Jefferson-Madison County Line, thence

Southwesterly along Union Pacific Railroad to unnamed road, thence

Southeasterly along unnamed road to 653 North, thence

Southeasterly along 653 North to unnamed road, thence

Southeasterly then Southwesterly along unnamed road to 4200 East, thence

Southerly along 4200 East to 600 North, thence

Southeasterly along 600 North to 550 North, thence

Easterly along 550 North to 4250 East, thence

Southerly along 4250 East to 500 North, thence

Westerly along 500 North (Labelle Road) to North Yellowstone Highway, thence

Southwesterly along North Yellowstone Highway to Dry Bed Creek, thence

Northwesterly along Dry Bed Creek to 3950 East, thence

Southerly along 3950 East to 500 North (Junkyard Road), thence

Westerly along 500 North (Junkyard Road) to 3900 East (Iona Road), thence

Southerly along 3900 East (Iona Road) to 400 North, thence

Easterly along 400 North to Union Pacific Railroad, thence

Southwesterly approximately 0.95 mile along Union Pacific Railroad to US Highway 20, thence

Southwesterly along US Highway 20 to 300 North (Ririe Highway), thence

Southwesterly along Union Pacific Railroad to 200 North, thence

Easterly along 200 North to 4200 East, thence

Northerly along 4200 East to Burgess Canal, thence

Southeasterly along Burgess Canal to 4300 East, thence

Northerly along 4300 East to Dry Bed Creek, thence

Southeasterly Dry Bed Creek to 4500 East, thence

Northerly along 4500 East to East School District Boundary, thence

Northerly then Northwesterly along School District Boundary to Union Pacific Railroad and the

thread of the Snake River and Jefferson-Madison County Line and the **POINT OF BEGINNING**.

JEFFERSON SCHOOL DISTRICT #251
TRUSTEE ZONE NO. 4

BEGINNING at the intersection of 4000 East (Graham Road) and County Line Road and Jefferson-Bonneville County Line, thence

Northerly along 4000 East (Graham Road) to 200 North (Holbrooke Road), thence

Easterly along 200 North to 4200 East, thence

Northerly along 4200 East to Burgess Canal, thence

Southeasterly along Burgess Canal to 4300 East, thence

Northerly along 4300 East to Dry Bed Creek, thence

Southeasterly Dry Bed Creek to 4500 East, thence

Northerly along 4500 East to East School District Boundary, thence

Southerly then Westerly along the School District Boundary to 4000 East (Graham Road) and County Line Road and Jefferson-Bonneville County Line and the **POINT OF BEGINNING**.

JEFFERSON SCHOOL DISTRICT #251
TRUSTEE ZONE NO. 5

BEGINNING at the intersection of Union Pacific Railroad and 400 North, thence

Southwesterly approximately 0.95 mile along Union Pacific Railroad to US Highway 20, thence

Southwesterly along US Highway 20 to 1st Street South (Ririe Highway), thence

Westerly along 1st Street South (Ririe Highway) to 2nd West, thence

Northerly along 2nd West to Main Street, thence

Westerly along Main Street to 3rd Street West, thence

Northerly along 3rd Street West to 1st Street North, thence

Westerly along 1st Street North to Rigby City Limits, thence

Northerly along Rigby City Limits to 400 North, thence

Easterly along 400 North to Union Pacific Railroad and the **POINT OF BEGINNING**.

JEFFERSON SCHOOL DISTRICT #251
TRUSTEE ZONE NO. 6

BEGINNING at the intersection of 3800 East and County Line Road on the Jefferson-Bonneville County Line and the South School District Boundary, thence

Northerly along 3800 East to 200 North, thence

Easterly along 200 North to unnamed drainage, thence

Southeasterly along unnamed drainage to US Highway 20, thence

Northeasterly along US Highway 20 to angle point, thence

Southeasterly along 200 North to 4000 East, thence

Southerly along 4000 East to County Line Road (145th Road North) on the Jefferson-Bonneville County Line and the South School District Boundary, thence

Westerly along County Line Road (145th Road North) to 3800 East and County Line Road on the Jefferson-Bonneville County Line and the South School District Boundary and the **POINT OF BEGINNING.**

JEFFERSON SCHOOL DISTRICT #251
TRUSTEE ZONE NO. 7

BEGINNING at the intersection of 3800 East and County Line Road on the Jefferson-Bonneville County Line and the South School District Boundary, thence

Northerly along 3800 East to 200 North, thence

Easterly along 200 North to unnamed drainage, thence

Southeasterly along unnamed drainage to US Highway 20, thence

Northeasterly along US Highway 20 to angle point, thence

Southeasterly along 200 North to Union Pacific Railroad, thence

Northeasterly along Union Pacific Railroad to 1st Street South (Ririe Highway), thence

Westerly along 1st Street South (Ririe Highway) to 2nd West, thence

Northerly along 2nd West to Main Street, thence

Westerly along Main Street to 3rd Street West, thence

Northerly along 3rd Street West to 1st Street North, thence

Westerly along 1st Street North to Rigby City Limits, thence

Northerly along Rigby City Limits to 400 North, thence

Westerly along 400 North to 3800 East (Olson Road), thence

Southerly along 3800 East (Olson Road) to 300 North (Lewisville Highway), thence

Westerly along 300 North (Lewisville Highway) to 3600 East (Hitt Road), thence

Southerly approximately 0.49 mile along 3600 East (Hitt Road) to angle point, thence

Westerly to 250 North then to 3500 East (St. Leon Road), thence

Southerly along 3500 East (St. Leon Road) to 200 North (Holbrooke Road), thence

Westerly along 200 North (Holbrooke Road) to Eastern Idaho Railroad, thence

Southerly along Eastern Idaho Railroad to 100 North (Farm to Market Road), thence

Westerly along 100 North (Farm to Markey Road) to unnamed road, thence

Southerly along unnamed road to 145 North (County Line Road) and Jefferson-Bonneville County Line and the South School District Boundary, thence

Easterly along County Line Road and Jefferson-Bonneville County Line and the South School District Boundary to 3800 East and the **POINT OF BEGINNING**.

Idaho School District Trustee Zone Equalization 2021

Submittal Review

Status Recommendation:
- ☒ APPROVAL
- ☐ NON-APPROVAL
- ☐ EXCEPTION REQUEST

School District: **Kamiah School District #304**
Prepared by: David Rudeen

Submittal Review:
Yes – No

- ☒ ☐ Legal Description for each trustee zone
- ☒ ☐ Scalable Map showing each trustee zone
- ☒ ☐ Population summary for each trustee zone - meet 10% variance
- ☒ ☐ Shape files/xml files
- ☒ ☐ Acceptable zone shapes
- ☒ ☐ Legal descriptions meet professional standards
- ☒ ☐ No significant census block splits without acceptable explanation
- ☒ ☐ Utilize 2021 Census data
- ☒ ☐ State Board of Education District Boundary
- ☐ Other (See comments below)

Percentage variance from highest zone population summary:

Highest Zone Population		**822**
Zone	Population	%Difference
1	822	0.00%
2	771	6.20%
3	746	9.25%
4	787	4.26%
5	753	8.39%
	3879	

Comments:

Kamiah School District

2020 Trustee Zone Status Map

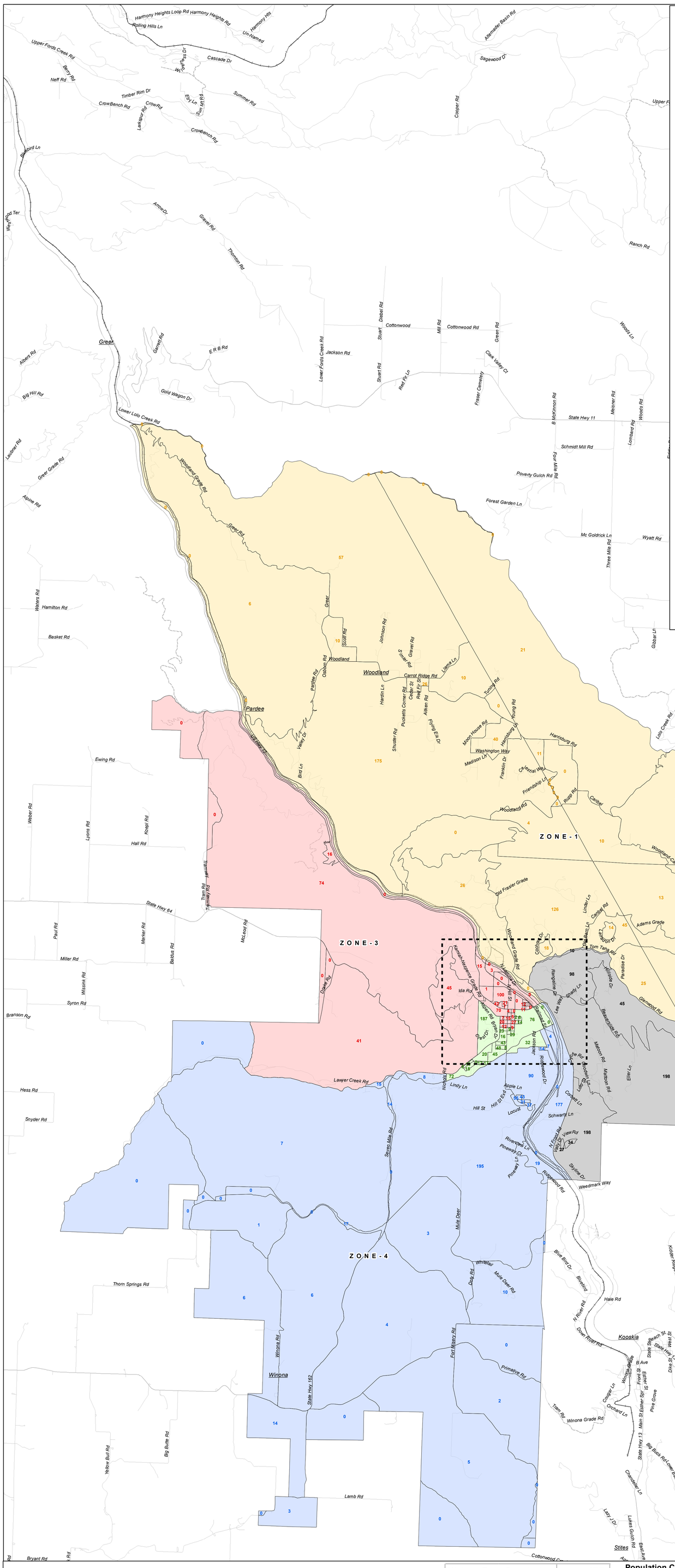

Highest Zone Population		822
Trustee Zone	Trustee Zone Population	% Difference
1	822	0.0%
2	771	6.2%
3	746	9.2%
4	787	4.3%
5	753	8.4%
Total	**3,879**	
Target Zone Population		**776**

Legend

- 19 — Census Block/Population Count
- 37 — Split Census Block
- Primary Road
- Secondary Road
- Local Road
- Jeep Trail
- Other Roads

Trustee Zones

- ZONE-1
- ZONE-2
- ZONE-3
- ZONE-4
- ZONE-5
- Inset Boundary

N W E S

1:45,000

September 2021

Quadrant Consulting Inc.

Population Compliance

The chart to the left depicts the 2020 Census populations of your existing Trustee Zones. If the "% Difference" value is over 10%, then the Trustee Zones are out of compliance for "equalized population."

Moving populations from highly populated zones to lesser populated zones will decrease the variance.

You can use the "Percent Difference Calculator" provided via email from QCI to recalculate your variance as populations are moved from one zone to another.

* Calculations are based upon requirements established byt the Idaho State Board of Education

Census Block Information

If you see a bold outline around a census block, then that census block has population in it and is being split by a current trustee zone boundary. The trustee zone boundaries should be modified to include ALL of the census block.

The census block populations are color coded to identify which trustee zone they have been assigned to.

Questions/Contacts

This map was prepared by Quadrant Consulting Inc.(QCI). If you have questions please contact:

Quadrant Consulting
Nick Kraus
Nick@quadrant.cc
(208)342-0091

Data Sources

Data Description	Source	Web Link
Population-Tabular	US Census Bureau	https://www2.census.gov/programs-surveys/decennial/2020/data/01-Redistricting_File--PL_94-171/Idaho/
Population- Census Blocks	US Census Bureau	https://www.census.gov/geographies/mapping-files/time-series/geo/tiger-geodatabase-file.html
School District Boundaries	Idaho State Tax Commission	https://www.census.gov/geographies/mapping-files/time-series/geo/tiger-geodatabase-file.html
Idaho Road Network	US Census Bureau	https://www.census.gov/geographies/mapping-files/time-series/geo/tiger-geodatabase-file.html
Idaho Water	US Census Bureau	https://www.census.gov/geographies/mapping-files/time-series/geo/tiger-geodatabase-file.html
Railroads	Idaho State Tax Commission	http://tax.idaho.gov/i-1074.cfm

Archived Data Final Projection Format	Trustee zones will be digitally archived as ArcGIS format shapefiles. They will be projected to a common coordinate system: IDTM83
Coordinate System: IDTM83	
Projection: Transverse_Mercator	
False_Easting: 2500000.000000	
False_Northing: 1200000.000000	
Central_Meridian: -114.000000	
Scale_Factor: 0.999600	
Latitude_Of_Origin: 42.000000	
Linear Unit: Meter (1.000000)	
Geographic Coordinate System: GCS_North_American_1983	
Angular Unit: Degree (0.0174532925199433299)	
Prime Meridian: Greenwich (0.000000000000000000)	
Datum: D_North_American_1983	
Spheroid: GRS_1980	
Semimajor Axis: 6378137.000000000000000000	
Semiminor Axis: 6356752.314140356100000000	
Inverse Flattening: 298.257222101000020000	

KAMIAH SCHOOL DISTRICT #304
TRUSTEE ZONE NO.1

BEGINNING at a point where the Lolo Creek intersects with the Clearwater River in Section 14, Township 35 North, Range 2 East Boise Meridian; thence, along the boundary of Kamiah School District and

Southeasterly meandering on Lolo Creek to Crocker Creek; thence, departing from said boundary

Southeasterly meandering on Crocker Creek to Glenwood Road (Tom Taha Road); thence,

Southwesterly on Glenwood Road (Tom Taha Road) to Woodland Road; thence,

Southerly on Woodland Road to US Highway 12; thence,

West on US Highway 12 to the Clearwater River; thence,

Northwesterly meandering on Clearwater River to Lolo Creek and the **POINT OF BEGINNING**.

KAMIAH SCHOOL DISTRICT #304
TRUSTEE ZONE NO.2

BEGINNING at the intersection of Lolo Creek and Crocker Creek; thence,

Southeasterly meandering on Crocker Creek to Glenwood Road (Tom Taha Road); thence,

Southwesterly on Glenwood Road (Tom Taha Road) to Woodland Road; thence,

Southerly on Woodland Road to US Highway 12; thence,

Southerly on US Highway 12 to the South Kamiah School District Boundary; thence,

Easterly along said South School District Boundary to East School District Boundary; thence,

North along East School District Boundary to Lolo Creek; thence,

West along the North School District Boundary and meandering on Lolo Creek to Crocker Creek and the **POINT OF BEGINNING**.

KAMIAH SCHOOL DISTRICT #304
TRUSTEE ZONE NO.3

BEGINNING at the the point where the Clearwater River and intersects with Six Mile Creek in Section 7, Township 34 North, Range 3 East, Boise Meridian; thence,

Southeasterly along said Clearwater River to US Highway 12; thence,

Southwesterly on US Highway 12 to Idaho Street; thence,

South on Idaho Street to 8th Street; thence,

West on 8th Street to State Highway 162 (7 Mile Road, Pine Street); thence,

North on State Highway 162 (7 Mile Road, Pine Street) to State Highway 64 (5th Street); thence,

Westerly approximately 0.48 mile on State Highway 64 (5th Street) to angle point; thence,

South to State Highway 162 (7 Mile Road); thence,

Southwesterly on State Highway 162 (7 Mile Road) to Lawyer Creek Road; thence,

Southwesterly on Lawyer Creek Road to Lawyer Creek; thence,

Westerly on Lawyer Creek to Suzie Creek; thence,

Northerly on Suzie Creek to the West School District Boundary; thence,

Northerly along the West School District Boundary to Six Mile Creek; thence, continuing along the West School District Boundary

Southeasterly on Six Mile Creek to the Clearwater River and the **POINT OF BEGINNING**.

KAMIAH SCHOOL DISTRICT #304
TRUSTEE ZONE NO.4

BEGINNING at the intersection of US Highway 12 and the South School District Boundary; thence,

Northerly on US Highway 12 to the Clearwater River; thence,

Southeasterly on the Clearwater River to Lawyer Creek; thence,

Southwesterly approximately 0.26 mile on Lawyer Creek to angle point; thence,

Southeast from angle point to Hobart Road (Ridgewood Drive); thence,

Westerly on Hobart Road (Ridgewood Drive) to Hill Street; thence,

North on Hill Street to Lawyer Creek; thence,

Southwesterly meandering on Lawyer Creek to Nichols Road (Roby Road); thence,

North on Nichols Road (Roby Road) to State Highway 162 (7 Mile Road): thence

Westerly on State Highway 162 (7 Mile Road) to Lawyer Creek Road; thence,

Westerly on Lawyer Creek Road to Lawyer Creek; thence,

Westerly on Lawyer Creek to Suzie Creek; thence,

Northerly on Suzie Creek to the West School District Boundary; thence,

Southwesterly to the South School District Boundary; thence, continuing along the School District Boundary

Easterly to US Highway 12 and the **POINT OF BEGINNING**.

KAMIAH SCHOOL DISTRICT #304
TRUSTEE ZONE NO.5

BEGINNING at a point where the Clearwater River intersects with U.S. Hwy 12; thence,

Southwesterly on US Highway 12 to Idaho Street; thence,

South on Idaho Street to 8th Street; thence,

West on 8th Street to State Highway 162 (7 Mile Road, Pine Street); thence,

North on State Highway 162 (7 Mile Road, Pine Street) to State Highway 64 (5th Street); thence,

Northwesterly approximately 0.48 mile on State Highway 64 (5th Street) to an angle point; thence,

South to State Highway 162 (7 Mile Road); thence,

Southwesterly on State Highway 162 (7 Mile Road) to Nichols Road (Roby Road); thence,

South on Nichols Road (Roby Road) to Lawyer Creek; thence,

Northwesterly meandering on Lawyer Creek to Hill Street; thence,

South on Hill Street to Ridgewood Drive (Hobart Road); thence,

Northeasterly approximately 0.77 mile on Ridgewood Drive (Hobart Road) to angle point; thence,

Northwest from angle point to Lawyer Creek; thence,

Northeast on Lawyer Creek to the Clearwater River; thence,

Northerly on the Clearwater River to the US Highway 12 and the **POINT OF BEGINNING**.

Idaho School District Trustee Zone Equalization 2021

Submittal Review

Status Recommendation:
- ☒ APPROVAL
- ☐ NON-APPROVAL
- ☐ EXCEPTION REQUEST

School District: **Kellogg School District #391**
Prepared by: David Rudeen

Submittal Review:
Yes – No

- ☒ ☐ Legal Description for each trustee zone
- ☒ ☐ Scalable Map showing each trustee zone
- ☒ ☐ Population summary for each trustee zone - meet 10% variance
- ☒ ☐ Shape files/xml files
- ☒ ☐ Acceptable zone shapes
- ☒ ☐ Legal descriptions meet professional standards
- ☒ ☐ No significant census block splits without acceptable explanation
- ☒ ☐ Utilize 2021 Census data
- ☒ ☐ State Board of Education District Boundary
- ☐ Other (See comments below)

Percentage variance from highest zone population summary:

Highest Zone Population		**1759**
Zone	Population	%Difference
1	1756	0.17%
2	1740	1.08%
3	1745	0.80%
4	1755	0.23%
5	1759	0.00%
	8755	

Comments:

Kellogg School District

2020 Trustee Zone Status Map

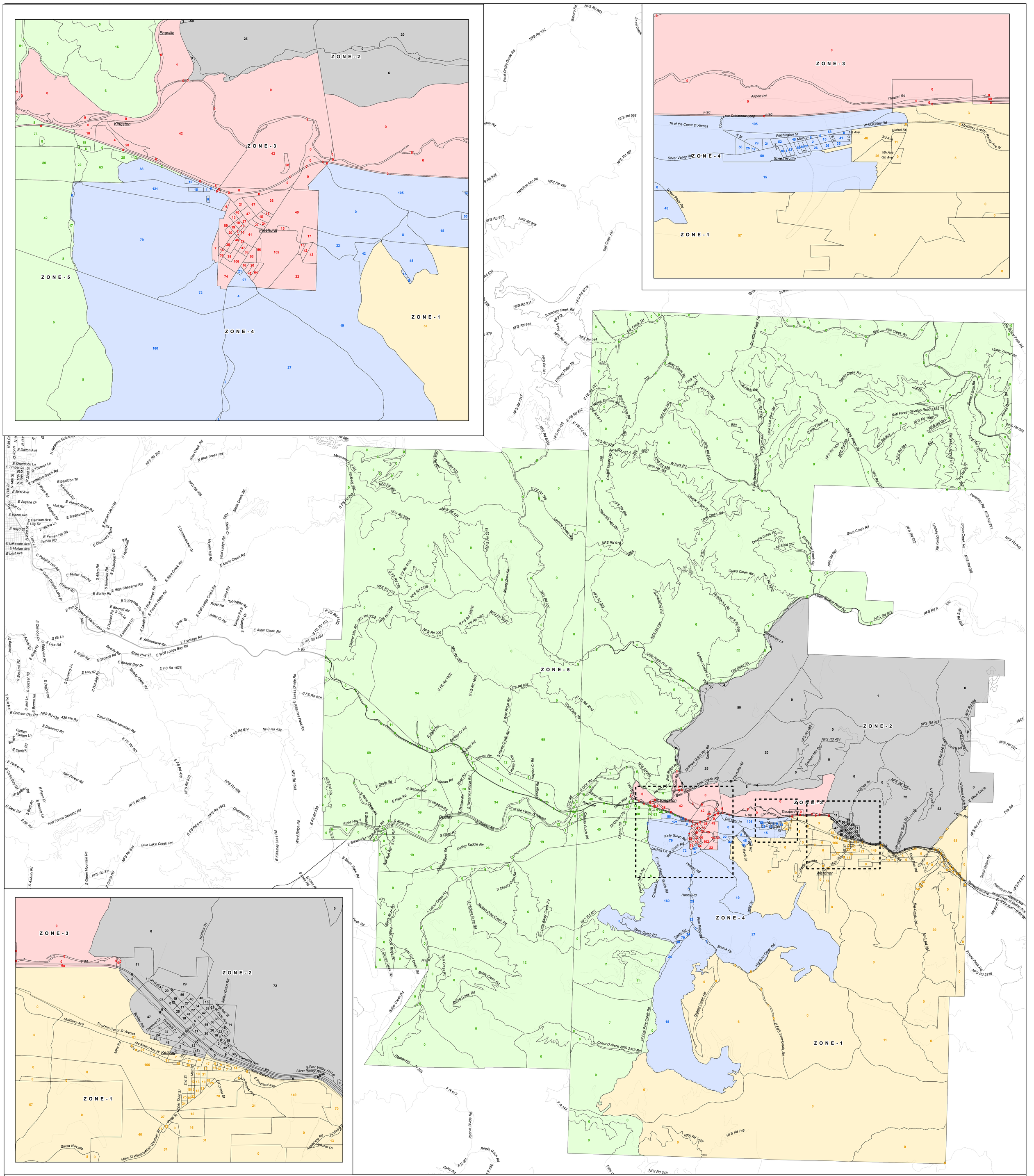
ZONE - 1
ZONE - 2
ZONE - 3
ZONE - 4
ZONE - 5
Enaville
Kingston
Pinehurst
Smelterville
Dudley
Wardner
Airport Rd
Theater Rd
I- 90
W McKinley Rd
Washington St
1st Ave
3rd Ave
5th Ave
6th Ave
Silver Valley Rd
Upper Pine Rd
Trl of the Coeur D' Alenes
Commerce Dr
Mathew Loop
K St
L St
M St
Eichel St
McKinley Ave
Kinzel Ave W
Hamilton Mtn Rd
Trail Creek Rd
Boundary Creek Rd
Elm Creek Rd
Flat Creek Rd
Beetle Creek Rd
Riley Creek Rd
Pack Trl
E Fork Rd
Little Elbow Rd
Canal Creek Rd
Grizzly Ridge Rd
Natl Forest Develop Road 1515 Trl
Upper Tourist Rd
Little Elbow Park Rd
W Fork Rd
Cougar Ridge Rd
Lewis Creek Rd
Jamieson Mtn Rd
Omaha Creek Rd
Guard Creek Rd
Steamboat Creek Rd
Scott Creek Rd
Powerline Rd
Brown Creek Rd
Lindsley-Dewey Rd
Coeur Deallne River Rd
Meadowcreek Rd
Jumbuliene Rd
Lightner Creek Ln
Old River Rd
Meadview Ln
Little North Fork Rd
Wall Peak Rd
Hayden Cr Rd
Canyon Rd
Bentley Cr Rd
Kelly Rd
Doyle Rd
Watson Rd
Park Rd
Meadow Rd
Tamarack Ridge Rd
Hannan Rd
River Rd
Dudley Rd
Dudley Saddle Rd
Dudley Creek Rd
Dudley Ridge Rd
Brewer Rd
Bull Run Rd
Bull Run Ck
Black Rock Rd
Lasalle Creek Rd
Hughes Creek Rd
Little Baldy Creek Rd
Baldy Creek Rd
Ridge Creek Rd
Butler Creek Rd
Rochat Rd
Rochat Divide Rd
Reeds Gulch Rd
Baldy Rd
Twin Crags Rd
Trapper Creek Rd
W Fork Pine Creek Rd
E Fork Pine Creek Rd
Coeur D Alene NFD 2313 Rd
Burma Rd
Holland Creek Rd
Ross Gulch Rd
Trinity Rd
Pine Point Rd
Hauck Rd
Cosgrave Creek Rd
Fisher Gulch Rd
Kelly Gulch Rd
Lochsa Ln
Palmer Rd
Wallace Ridge Rd
Mcmahon Gulch Rd
Sauer Rd
Reynolds Rd
Gotham Mtn Rd
Moon Gulch Rd
W Moon Gulch Rd
Holmes Trl
Lower Rd
Fire Rd
Montgomery Gulch Rd
Cedar Run Rd
County Cir
Big Creek Rd
Terrol Gulch Rd
Patterson Rd
Walnut Ave
Madison Ave
E Main Ave
Powell Peak Rd
Sierra Nevada
Main St
Wardner Peak Rd
Bear Gulch Rd
Old Hw. 10
Back St
Gem St
Division St
Italian Gulch Rd
Diamond St
Emerald Dr
N Hill St
Shill St
Burke Ave
McKinley Ave W
Kellogg
Mine Rd
Silver Valley Rd Ln
Ross Ranch Rd
E Portland Ave
Airport Ave
O'Connor St
Main St
2nd St
Third St
Pine St
Wardner Rd
Appleberry Rd
Jellicoat Ln
Rochat Rd
F R 205
F R 613
F R 348
F R 631
F R 590
Rochat Divide Rd
NFS Rd 746
NFS Rd 1467
NFS Rd 348
NFS Rd 903
NFS Rd 332
NFS Rd 956
NFS Rd 407
NFS Rd 436
NFS Rd 927
NFS Rd 955
NFS Rd 911
NFS Rd 6736
NFS Rd 912
NFS Rd 913
NFS Rd 914
NFS Rd 1561
NFS Rd 1517
NFS Rd 422
NFS Rd 812
NFS Rd 850
NFS Rd 900
NFS Rd 1515
NFS Rd 907
NFS Rd 993
NFS Rd 994
NFS Rd 2241
NFS Rd 992
NFS Rd 802
NFS Rd 458
NFS Rd 935
NFS Rd 962
NFS Rd 434
NFS Rd 2320
NFS Rd 2318
NFS Rd 413
NFS Rd 2334
NFS Rd 3098
NFS Rd 999
NFS Rd 269
NFS Rd 807
NFS Rd 3010
NFS Rd 1602
NFS Rd 1603
NFS Rd 3097
NFS Rd 3078
NFS Rd 923
NFS Rd 919
NFS Rd 257
NFS Rd 2352
NFS Rd 2338
NFS Rd 961
NFS Rd 632
NFS Rd 991
NFS Rd 990
NFS Rd 843
NFS Rd 503
NFS Rd 9
NFS Rd 620
NFS Rd 946
NFS Rd 424
NFS Rd 483
NFS Rd 536
NFS Rd 957
NFS Rd 342
NFS Rd 354
NFS Rd 2376
NFS Rd 271
NFS Rd 453
NFS Rd 439
NFS Rd 438
NFS Rd 810
NFS Rd 1542
NFS Rd 1541
NFS Rd 614
NFS Rd 811
NFS Rd 808
NFS Rd 266
NFS Rd 499
Blue Creek Rd
N Blue Creek Rd
Stella Creek Rd
Wolf Lodge Rd
E Marie Creek Rd
Meyers Hill Rd
S Dreamcatcher Dr
S Huntsman Rd
E Discovery Point
E Ferman Lake Rd
E Traditional Trl
E Ferman Hill Rd
Ferman Rd
E Harrison Ave
E Lilly Dr
E Hanna Ln
E Hazel Ave
E Boyd St
E Lakeside Ave
E Mullan Ave
E Lost Ave
E Potlatch Hill Rd
W Coeur D'Alene Lake Dr
E Mullan Trail Rd
S Bonanza Rd
S Saddleback Dr
S Alturn Rd
E High Chaparral Rd
E Borley Rd
E Sunnyside Rd
E Bonnell Rd
S Vis Ln
S Modified Ln
S Landing Ln
S Blue Creek Rd
S Fobson Ridge Rd
S Newell Rd
E Blue Creek Rd
S Wolf Lodge Creek Rd
Rider Rd
Alder Cr Rd
S Bear Trl
Toboggan Rd
S Silcol Rd
Vermum Rd S
S Cameron Ct
E Alder Creek Rd
E Yellowstone Trl
E Frontage Rd
State Hwy 97
E Wolf Lodge Bay Rd
E Beauty Bay Dr
E FS Rd 1575
Beauty Creek Rd
Beauty Rd
E Stowell Rd
E Anjpa Rd
E Lisa Rd
E Edgwille Rd
E Klang Rd
S Buckrail Rd
S Gozzer Rd
S Jagger Rd
S Jeni Ln
S Kulla Rd
S Bk Ln
S Arrow Rd
S Hwy 97 Rd
S Bombay Rd
S Ryckerry Ln
E Gotham Bay Rd
439 Ffs Rd
Coeur D'Alene Mountain Rd
S Diamond Rd
Canyon Canton Ln
E Dunlap Rd
E Parker Ave
S Cabin Bay Rd
E Deer Rd
S Elk Rd
S Bluff Rd
E Fawn Dr
E Reimer Ln
Natl Forest Rd
Natl Forest Develpp Rd
E FS Rd 453
E FS Rd 614
E FS Rd 438
E FS Rd 810
E FS Rd 1542
Chatfield Rd
Blue Lake Creek Rd
E Killarney Lake Rd
Ward Ridge Rd
S Killarney Peak Rd
E FS Rd 918
E FS Rd 439
E FS Rd 415
E FS Rd 415U
E FS Rd 1602
E FS Rd 1603
E FS Rd 3097
E FS Rd 3078
E FS Rd 3010
E FS Rd 2338
E FS Rd 4134
E FS Rd 259
E FS Rd 738
E FS Rd 202
E FS Rd 812
E FS Rd 422
E FS Rd 931
E FS Rd 997
E FS Rd 902
E FS Rd 907
E FS Rd 1515
E FS Rd 1517
E FS Rd 1561
E FS Rd 1591
E FS Rd 1592
E FS Rd 1593
E FS Rd 1594
E FS Rd 1595
E FS Rd 1596
E FS Rd 1597
E FS Rd 1598
E FS Rd 1599
E FS Rd 1600
E FS Rd 1601
E FS Rd 1604
E FS Rd 1605
E FS Rd 1606
E FS Rd 1607
E FS Rd 1608
E FS Rd 1609
E FS Rd 1610
E FS Rd 1611
E FS Rd 1612
E FS Rd 1613
E FS Rd 1614
E FS Rd 1615
E FS Rd 1616
E FS Rd 1617
E FS Rd 1618
E FS Rd 1619
E FS Rd 1620
E FS Rd 1621
E FS Rd 1622
E FS Rd 1623
E FS Rd 1624
E FS Rd 1625
E FS Rd 1626
E FS Rd 1627
E FS Rd 1628
E FS Rd 1629
E FS Rd 1630
E FS Rd 1631
E FS Rd 1632
E FS Rd 1633
E FS Rd 1634
E FS Rd 1635
E FS Rd 1636
E FS Rd 1637
E FS Rd 1638
E FS Rd 1639
E FS Rd 1640
E FS Rd 1641
E FS Rd 1642
E FS Rd 1643
E FS Rd 1644
E FS Rd 1645
E FS Rd 1646
E FS Rd 1647
E FS Rd 1648
E FS Rd 1649
E FS Rd 1650
E FS Rd 1651
E FS Rd 1652
E FS Rd 1653
E FS Rd 1654
E FS Rd 1655
E FS Rd 1656
E FS Rd 1657
E FS Rd 1658
E FS Rd 1659
E FS Rd 1660
E FS Rd 1661
E FS Rd 1662
E FS Rd 1663
E FS Rd 1664
E FS Rd 1665
E FS Rd 1666
E FS Rd 1667
E FS Rd 1668
E FS Rd 1669
E FS Rd 1670
E FS Rd 1671
E FS Rd 1672
E FS Rd 1673
E FS Rd 1674
E FS Rd 1675
E FS Rd 1676
E FS Rd 1677
E FS Rd 1678
E FS Rd 1679
E FS Rd 1680
E FS Rd 1681
E FS Rd 1682
E FS Rd 1683
E FS Rd 1684
E FS Rd 1685
E FS Rd 1686
E FS Rd 1687
E FS Rd 1688
E FS Rd 1689
E FS Rd 1690
E FS Rd 1691
E FS Rd 1692
E FS Rd 1693
E FS Rd 1694
E FS Rd 1695
E FS Rd 1696
E FS Rd 1697
E FS Rd 1698
E FS Rd 1699
E FS Rd 1700
E FS Rd 1701
E FS Rd 1702
E FS Rd 1703
E FS Rd 1704
E FS Rd 1705
E FS Rd 1706
E FS Rd 1707
E FS Rd 1708
E FS Rd 1709
E FS Rd 1710
E FS Rd 1711
E FS Rd 1712
E FS Rd 1713
E FS Rd 1714
E FS Rd 1715
E FS Rd 1716
E FS Rd 1717
E FS Rd 1718
E FS Rd 1719
E FS Rd 1720
E FS Rd 1721
E FS Rd 1722
E FS Rd 1723
E FS Rd 1724
E FS Rd 1725
E FS Rd 1726
E FS Rd 1727
E FS Rd 1728
E FS Rd 1729
E FS Rd 1730
E FS Rd 1731
E FS Rd 1732
E FS Rd 1733
E FS Rd 1734
E FS Rd 1735
E FS Rd 1736
E FS Rd 1737
E FS Rd 1738
E FS Rd 1739
E FS Rd 1740
E FS Rd 1741
E FS Rd 1742
E FS Rd 1743
E FS Rd 1744
E FS Rd 1745
E FS Rd 1746
E FS Rd 1747
E FS Rd 1748
E FS Rd 1749
E FS Rd 1750
E FS Rd 1751
E FS Rd 1752
E FS Rd 1753
E FS Rd 1754
E FS Rd 1755
E FS Rd 1756
E FS Rd 1757
E FS Rd 1758
E FS Rd 1759
E FS Rd 1760
E FS Rd 1761
E FS Rd 1762
E FS Rd 1763
E FS Rd 1764
E FS Rd 1765
E FS Rd 1766
E FS Rd 1767
E FS Rd 1768
E FS Rd 1769
E FS Rd 1770
E FS Rd 1771
E FS Rd 1772
E FS Rd 1773
E FS Rd 1774
E FS Rd 1775
E FS Rd 1776
E FS Rd 1777
E FS Rd 1778
E FS Rd 1779
E FS Rd 1780
E FS Rd 1781
E FS Rd 1782
E FS Rd 1783
E FS Rd 1784
E FS Rd 1785
E FS Rd 1786
E FS Rd 1787
E FS Rd 1788
E FS Rd 1789
E FS Rd 1790
E FS Rd 1791
E FS Rd 1792
E FS Rd 1793
E FS Rd 1794
E FS Rd 1795
E FS Rd 1796
E FS Rd 1797
E FS Rd 1798
E FS Rd 1799
E FS Rd 1800
E FS Rd 1801
E FS Rd 1802
E FS Rd 1803
E FS Rd 1804
E FS Rd 1805
E FS Rd 1806
E FS Rd 1807
E FS Rd 1808
E FS Rd 1809
E FS Rd 1810
E FS Rd 1811
E FS Rd 1812
E FS Rd 1813
E FS Rd 1814
E FS Rd 1815
E FS Rd 1816
E FS Rd 1817
E FS Rd 1818
E FS Rd 1819
E FS Rd 1820
E FS Rd 1821
E FS Rd 1822
E FS Rd 1823
E FS Rd 1824
E FS Rd 1825
E FS Rd 1826
E FS Rd 1827
E FS Rd 1828
E FS Rd 1829
E FS Rd 1830
E FS Rd 1831
E FS Rd 1832
E FS Rd 1833
E FS Rd 1834
E FS Rd 1835
E FS Rd 1836
E FS Rd 1837
E FS Rd 1838
E FS Rd 1839
E FS Rd 1840
E FS Rd 1841
E FS Rd 1842
E FS Rd 1843
E FS Rd 1844
E FS Rd 1845
E FS Rd 1846
E FS Rd 1847
E FS Rd 1848
E FS Rd 1849
E FS Rd 1850
E FS Rd 1851
E FS Rd 1852
E FS Rd 1853
E FS Rd 1854
E FS Rd 1855
E FS Rd 1856
E FS Rd 1857
E FS Rd 1858
E FS Rd 1859
E FS Rd 1860
E FS Rd 1861
E FS Rd 1862
E FS Rd 1863
E FS Rd 1864
E FS Rd 1865
E FS Rd 1866
E FS Rd 1867
E FS Rd 1868
E FS Rd 1869
E FS Rd 1870
E FS Rd 1871
E FS Rd 1872
E FS Rd 1873
E FS Rd 1874
E FS Rd 1875
E FS Rd 1876
E FS Rd 1877
E FS Rd 1878
E FS Rd 1879
E FS Rd 1880
E FS Rd 1881
E FS Rd 1882
E FS Rd 1883
E FS Rd 1884
E FS Rd 1885
E FS Rd 1886
E FS Rd 1887
E FS Rd 1888
E FS Rd 1889
E FS Rd 1890
E FS Rd 1891
E FS Rd 1892
E FS Rd 1893
E FS Rd 1894
E FS Rd 1895
E FS Rd 1896
E FS Rd 1897
E FS Rd 1898
E FS Rd 1899
E FS Rd 1900
E FS Rd 1901
E FS Rd 1902
E FS Rd 1903
E FS Rd 1904
E FS Rd 1905
E FS Rd 1906
E FS Rd 1907
E FS Rd 1908
E FS Rd 1909
E FS Rd 1910
E FS Rd 1911
E FS Rd 1912
E FS Rd 1913
E FS Rd 1914
E FS Rd 1915
E FS Rd 1916
E FS Rd 1917
E FS Rd 1918
E FS Rd 1919
E FS Rd 1920
E FS Rd 1921
E FS Rd 1922
E FS Rd 1923
E FS Rd 1924
E FS Rd 1925
E FS Rd 1926
E FS Rd 1927
E FS Rd 1928
E FS Rd 1929
E FS Rd 1930
E FS Rd 1931
E FS Rd 1932
E FS Rd 1933
E FS Rd 1934
E FS Rd 1935
E FS Rd 1936
E FS Rd 1937
E FS Rd 1938
E FS Rd 1939
E FS Rd 1940
E FS Rd 1941
E FS Rd 1942
E FS Rd 1943
E FS Rd 1944
E FS Rd 1945
E FS Rd 1946
E FS Rd 1947
E FS Rd 1948
E FS Rd 1949
E FS Rd 1950
E FS Rd 1951
E FS Rd 1952
E FS Rd 1953
E FS Rd 1954
E FS Rd 1955
E FS Rd 1956
E FS Rd 1957
E FS Rd 1958
E FS Rd 1959
E FS Rd 1960
E FS Rd 1961
E FS Rd 1962
E FS Rd 1963
E FS Rd 1964
E FS Rd 1965
E FS Rd 1966
E FS Rd 1967
E FS Rd 1968
E FS Rd 1969
E FS Rd 1970
E FS Rd 1971
E FS Rd 1972
E FS Rd 1973
E FS Rd 1974
E FS Rd 1975
E FS Rd 1976
E FS Rd 1977
E FS Rd 1978
E FS Rd 1979
E FS Rd 1980
E FS Rd 1981
E FS Rd 1982
E FS Rd 1983
E FS Rd 1984
E FS Rd 1985
E FS Rd 1986
E FS Rd 1987
E FS Rd 1988
E FS Rd 1989
E FS Rd 1990
E FS Rd 1991
E FS Rd 1992
E FS Rd 1993
E FS Rd 1994
E FS Rd 1995
E FS Rd 1996
E FS Rd 1997
E FS Rd 1998
E FS Rd 1999
E FS Rd 2000
E FS Rd 2001
E FS Rd 2002
E FS Rd 2003
E FS Rd 2004
E FS Rd 2005
E FS Rd 2006
E FS Rd 2007
E FS Rd 2008
E FS Rd 2009
E FS Rd 2010
E FS Rd 2011
E FS Rd 2012
E FS Rd 2013
E FS Rd 2014
E FS Rd 2015
E FS Rd 2016
E FS Rd 2017
E FS Rd 2018
E FS Rd 2019
E FS Rd 2020
E FS Rd 2021
E FS Rd 2022
E FS Rd 2023
E FS Rd 2024
E FS Rd 2025
E FS Rd 2026
E FS Rd 2027
E FS Rd 2028
E FS Rd 2029
E FS Rd 2030
E FS Rd 2031
E FS Rd 2032
E FS Rd 2033
E FS Rd 2034
E FS Rd 2035
E FS Rd 2036
E FS Rd 2037
E FS Rd 2038
E FS Rd 2039
E FS Rd 2040
E FS Rd 2041
E FS Rd 2042
E FS Rd 2043
E FS Rd 2044
E FS Rd 2045
E FS Rd 2046
E FS Rd 2047
E FS Rd 2048
E FS Rd 2049
E FS Rd 2050
E FS Rd 2051
E FS Rd 2052
E FS Rd 2053
E FS Rd 2054
E FS Rd 2055
E FS Rd 2056
E FS Rd 2057
E FS Rd 2058
E FS Rd 2059
E FS Rd 2060
E FS Rd 2061
E FS Rd 2062
E FS Rd 2063
E FS Rd 2064
E FS Rd 2065
E FS Rd 2066
E FS Rd 2067
E FS Rd 2068
E FS Rd 2069
E FS Rd 2070
E FS Rd 2071
E FS Rd 2072
E FS Rd 2073
E FS Rd 2074
E FS Rd 2075
E FS Rd 2076
E FS Rd 2077
E FS Rd 2078
E FS Rd 2079
E FS Rd 2080
E FS Rd 2081
E FS Rd 2082
E FS Rd 2083
E FS Rd 2084
E FS Rd 2085
E FS Rd 2086
E FS Rd 2087
E FS Rd 2088
E FS Rd 2089
E FS Rd 2090
E FS Rd 2091
E FS Rd 2092
E FS Rd 2093
E FS Rd 2094
E FS Rd 2095
E FS Rd 2096
E FS Rd 2097
E FS Rd 2098
E FS Rd 2099
E FS Rd 2100
E FS Rd 2101
E FS Rd 2102
E FS Rd 2103
E FS Rd 2104
E FS Rd 2105
E FS Rd 2106
E FS Rd 2107
E FS Rd 2108
E FS Rd 2109
E FS Rd 2110
E FS Rd 2111
E FS Rd 2112
E FS Rd 2113
E FS Rd 2114
E FS Rd 2115
E FS Rd 2116
E FS Rd 2117
E FS Rd 2118
E FS Rd 2119
E FS Rd 2120
E FS Rd 2121
E FS Rd 2122
E FS Rd 2123
E FS Rd 2124
E FS Rd 2125
E FS Rd 2126
E FS Rd 2127
E FS Rd 2128
E FS Rd 2129
E FS Rd 2130
E FS Rd 2131
E FS Rd 2132
E FS Rd 2133
E FS Rd 2134
E FS Rd 2135
E FS Rd 2136
E FS Rd 2137
E FS Rd 2138
E FS Rd 2139
E FS Rd 2140
E FS Rd 2141
E FS Rd 2142
E FS Rd 2143
E FS Rd 2144
E FS Rd 2145
E FS Rd 2146
E FS Rd 2147
E FS Rd 2148
E FS Rd 2149
E FS Rd 2150
E FS Rd 2151
E FS Rd 2152
E FS Rd 2153
E FS Rd 2154
E FS Rd 2155
E FS Rd 2156
E FS Rd 2157
E FS Rd 2158
E FS Rd 2159
E FS Rd 2160
E FS Rd 2161
E FS Rd 2162
E FS Rd 2163
E FS Rd 2164
E FS Rd 2165
E FS Rd 2166
E FS Rd 2167
E FS Rd 2168
E FS Rd 2169
E FS Rd 2170
E FS Rd 2171
E FS Rd 2172
E FS Rd 2173
E FS Rd 2174
E FS Rd 2175
E FS Rd 2176
E FS Rd 2177
E FS Rd 2178
E FS Rd 2179
E FS Rd 2180
E FS Rd 2181
E FS Rd 2182
E FS Rd 2183
E FS Rd 2184
E FS Rd 2185
E FS Rd 2186
E FS Rd 2187
E FS Rd 2188
E FS Rd 2189
E FS Rd 2190
E FS Rd 2191
E FS Rd 2192
E FS Rd 2193
E FS Rd 2194
E FS Rd 2195
E FS Rd 2196
E FS Rd 2197
E FS Rd 2198
E FS Rd 2199
E FS Rd 2200
E FS Rd 2201
E FS Rd 2202
E FS Rd 2203
E FS Rd 2204
E FS Rd 2205
E FS Rd 2206
E FS Rd 2207
E FS Rd 2208
E FS Rd 2209
E FS Rd 2210
E FS Rd 2211
E FS Rd 2212
E FS Rd 2213
E FS Rd 2214
E FS Rd 2215
E FS Rd 2216
E FS Rd 2217
E FS Rd 2218
E FS Rd 2219
E FS Rd 2220
E FS Rd 2221
E FS Rd 2222
E FS Rd 2223
E FS Rd 2224
E FS Rd 2225
E FS Rd 2226
E FS Rd 2227
E FS Rd 2228
E FS Rd 2229
E FS Rd 2230
E FS Rd 2231
E FS Rd 2232
E FS Rd 2233
E FS Rd 2234
E FS Rd 2235
E FS Rd 2236
E FS Rd 2237
E FS Rd 2238
E FS Rd 2239
E FS Rd 2240
E FS Rd 2241
E FS Rd 2242
E FS Rd 2243
E FS Rd 2244
E FS Rd 2245
E FS Rd 2246
E FS Rd 2247
E FS Rd 2248
E FS Rd 2249
E FS Rd 2250
E FS Rd 2251
E FS Rd 2252
E FS Rd 2253
E FS Rd 2254
E FS Rd 2255
E FS Rd 2256
E FS Rd 2257
E FS Rd 2258
E FS Rd 2259
E FS Rd 2260
E FS Rd 2261
E FS Rd 2262
E FS Rd 2263
E FS Rd 2264
E FS Rd 2265
E FS Rd 2266
E FS Rd 2267
E FS Rd 2268
E FS Rd 2269
E FS Rd 2270
E FS Rd 2271
E FS Rd 2272
E FS Rd 2273
E FS Rd 2274
E FS Rd 2275
E FS Rd 2276
E FS Rd 2277
E FS Rd 2278
E FS Rd 2279
E FS Rd 2280
E FS Rd 2281
E FS Rd 2282
E FS Rd 2283
E FS Rd 2284
E FS Rd 2285
E FS Rd 2286
E FS Rd 2287
E FS Rd 2288
E FS Rd 2289
E FS Rd 2290
E FS Rd 2291
E FS Rd 2292
E FS Rd 2293
E FS Rd 2294
E FS Rd 2295
E FS Rd 2296
E FS Rd 2297
E FS Rd 2298
E FS Rd 2299
E FS Rd 2300
E FS Rd 2301
E FS Rd 2302
E FS Rd 2303
E FS Rd 2304
E FS Rd 2305
E FS Rd 2306
E FS Rd 2307
E FS Rd 2308
E FS Rd 2309
E FS Rd 2310
E FS Rd 2311
E FS Rd 2312
E FS Rd 2313
E FS Rd 2314
E FS Rd 2315
E FS Rd 2316
E FS Rd 2317
E FS Rd 2318
E FS Rd 2319
E FS Rd 2320
E FS Rd 2321
E FS Rd 2322
E FS Rd 2323
E FS Rd 2324
E FS Rd 2325
E FS Rd 2326
E FS Rd 2327
E FS Rd 2328
E FS Rd 2329
E FS Rd 2330
E FS Rd 2331
E FS Rd 2332
E FS Rd 2333
E FS Rd 2334
E FS Rd 2335
E FS Rd 2336
E FS Rd 2337
E FS Rd 2338
E FS Rd 2339
E FS Rd 2340
E FS Rd 2341
E FS Rd 2342
E FS Rd 2343
E FS Rd 2344
E FS Rd 2345
E FS Rd 2346
E FS Rd 2347
E FS Rd 2348
E FS Rd 2349
E FS Rd 2350
E FS Rd 2351
E FS Rd 2352
E FS Rd 2353
E FS Rd 2354
E FS Rd 2355
E FS Rd 2356
E FS Rd 2357
E FS Rd 2358
E FS Rd 2359
E FS Rd 2360
E FS Rd 2361
E FS Rd 2362
E FS Rd 2363
E FS Rd 2364
E FS Rd 2365
E FS Rd 2366
E FS Rd 2367
E FS Rd 2368
E FS Rd 2369
E FS Rd 2370
E FS Rd 2371
E FS Rd 2372
E FS Rd 2373
E FS Rd 2374
E FS Rd 2375
E FS Rd 2376
E FS Rd 2377
E FS Rd 2378
E FS Rd 2379
E FS Rd 2380
E FS Rd 2381
E FS Rd 2382
E FS Rd 2383
E FS Rd 2384
E FS Rd 2385
E FS Rd 2386
E FS Rd 2387
E FS Rd 2388
E FS Rd 2389
E FS Rd 2390
E FS Rd 2391
E FS Rd 2392
E FS Rd 2393
E FS Rd 2394
E FS Rd 2395
E FS Rd 2396
E FS Rd 2397
E FS Rd 2398
E FS Rd 2399
E FS Rd 2400
E FS Rd 2401
E FS Rd 2402
E FS Rd 2403
E FS Rd 2404
E FS Rd 2405
E FS Rd 2406
E FS Rd 2407
E FS Rd 2408
E FS Rd 2409
E FS Rd 2410
E FS Rd 2411
E FS Rd 2412
E FS Rd 2413
E FS Rd 2414
E FS Rd 2415
E FS Rd 2416
E FS Rd 2417
E FS Rd 2418
E FS Rd 2419
E FS Rd 2420
E FS Rd 2421
E FS Rd 2422
E FS Rd 2423
E FS Rd 2424
E FS Rd 2425
E FS Rd 2426
E FS Rd 2427
E FS Rd 2428
E FS Rd 2429
E FS Rd 2430
E FS Rd 2431
E FS Rd 2432
E FS Rd 2433
E FS Rd 2434
E FS Rd 2435
E FS Rd 2436
E FS Rd 2437
E FS Rd 2438
E FS Rd 2439
E FS Rd 2440
E FS Rd 2441
E FS Rd 2442
E FS Rd 2443
E FS Rd 2444
E FS Rd 2445
E FS Rd 2446
E FS Rd 2447
E FS Rd 2448
E FS Rd 2449
E FS Rd 2450
E FS Rd 2451
E FS Rd 2452
E FS Rd 2453
E FS Rd 2454
E FS Rd 2455
E FS Rd 2456
E FS Rd 2457
E FS Rd 2458
E FS Rd 2459
E FS Rd 2460
E FS Rd 2461
E FS Rd 2462
E FS Rd 2463
E FS Rd 2464
E FS Rd 2465
E FS Rd 2466
E FS Rd 2467
E FS Rd 2468
E FS Rd 2469
E FS Rd 2470
E FS Rd 2471
E FS Rd 2472
E FS Rd 2473
E FS Rd 2474
E FS Rd 2475
E FS Rd 2476
E FS Rd 2477
E FS Rd 2478
E FS Rd 2479
E FS Rd 2480
E FS Rd 2481
E FS Rd 2482
E FS Rd 2483
E FS Rd 2484
E FS Rd 2485
E FS Rd 2486
E FS Rd 2487
E FS Rd 2488
E FS Rd 2489
E FS Rd 2490
E FS Rd 2491
E FS Rd 2492
E FS Rd 2493
E FS Rd 2494
E FS Rd 2495
E FS Rd 2496
E FS Rd 2497
E FS Rd 2498
E FS Rd 2499
E FS Rd 2500
E FS Rd 2501
E FS Rd 2502
E FS Rd 2503
E FS Rd 2504
E FS Rd 2505
E FS Rd 2506
E FS Rd 2507
E FS Rd 2508
E FS Rd 2509
E FS Rd 2510
E FS Rd 2511
E FS Rd 2512
E FS Rd 2513
E FS Rd 2514
E FS Rd 2515
E FS Rd 2516
E FS Rd 2517
E FS Rd 2518
E FS Rd 2519
E FS Rd 2520
E FS Rd 2521
E FS Rd 2522
E FS Rd 2523
E FS Rd 2524
E FS Rd 2525
E FS Rd 2526
E FS Rd 2527
E FS Rd 2528
E FS Rd 2529
E FS Rd 2530
E FS Rd 2531
E FS Rd 2532
E FS Rd 2533
E FS Rd 2534
E FS Rd 2535
E FS Rd 2536
E FS Rd 2537
E FS Rd 2538
E FS Rd 2539
E FS Rd 2540
E FS Rd 2541
E FS Rd 2542
E FS Rd 2543
E FS Rd 2544
E FS Rd 2545
E FS Rd 2546
E FS Rd 2547
E FS Rd 2548
E FS Rd 2549
E FS Rd 2550
E FS Rd 2551
E FS Rd 2552
E FS Rd 2553
E FS Rd 2554
E FS Rd 2555
E FS Rd 2556
E FS Rd 2557
E FS Rd 2558
E FS Rd 2559
E FS Rd 2560
E FS Rd 2561
E FS Rd 2562
E FS Rd 2563
E FS Rd 2564
E FS Rd 2565
E FS Rd 2566
E FS Rd 2567
E FS Rd 2568
E FS Rd 2569
E FS Rd 2570
E FS Rd 2571
E FS Rd 2572
E FS Rd 2573
E FS Rd 2574
E FS Rd 2575
E FS Rd 2576
E FS Rd 2577
E FS Rd 2578
E FS Rd 2579
E FS Rd 2580
E FS Rd 2581
E FS Rd 2582
E FS Rd 2583
E FS Rd 2584
E FS Rd 2585
E FS Rd 2586
E FS Rd 2587
E FS Rd 2588
E FS Rd 2589
E FS Rd 2590
E FS Rd 2591
E FS Rd 2592
E FS Rd 2593
E FS Rd 2594
E FS Rd 2595
E FS Rd 2596
E FS Rd 2597
E FS Rd 2598
E FS Rd 2599
E FS Rd 2600
E FS Rd 2601
E FS Rd 2602
E FS Rd 2603
E FS Rd 2604
E FS Rd 2605
E FS Rd 2606
E FS Rd 2607
E FS Rd 2608
E FS Rd 2609
E FS Rd 2610
E FS Rd 2611
E FS Rd 2612
E FS Rd 2613
E FS Rd 2614
E FS Rd 2615
E FS Rd 2616
E FS Rd 2617
E FS Rd 2618
E FS Rd 2619
E FS Rd 2620
E FS Rd 2621
E FS Rd 2622
E FS Rd 2623
E FS Rd 2624
E FS Rd 2625
E FS Rd 2626
E FS Rd 2627
E FS Rd 2628
E FS Rd 2629
E FS Rd 2630
E FS Rd 2631
E FS Rd 2632
E FS Rd 2633
E FS Rd 2634
E FS Rd 2635
E FS Rd 2636
E FS Rd 2637
E FS Rd 2638
E FS Rd 2639
E FS Rd 2640
E FS Rd 2641
E FS Rd 2642
E FS Rd 2643
E FS Rd 2644
E FS Rd 2645
E FS Rd 2646
E FS Rd 2647
E FS Rd 2648
E FS Rd 2649
E FS Rd 2650
E FS Rd 2651
E FS Rd 2652
E FS Rd 2653
E FS Rd 2654
E FS Rd 2655
E FS Rd 2656
E FS Rd 2657
E FS Rd 2658
E FS Rd 2659
E FS Rd 2660
E FS Rd 2661
E FS Rd 2662
E FS Rd 2663
E FS Rd 2664
E FS Rd 2665
E FS Rd 2666
E FS Rd 2667
E FS Rd 2668
E FS Rd 2669
E FS Rd 2670
E FS Rd 2671
E FS Rd 2672
E FS Rd 2673
E FS Rd 2674
E FS Rd 2675
E FS Rd 2676
E FS Rd 2677
E FS Rd 2678
E FS Rd 2679
E FS Rd 2680
E FS Rd 2681
E FS Rd 2682
E FS Rd 2683
E FS Rd 2684
E FS Rd 2685
E FS Rd 2686
E FS Rd 2687
E FS Rd 2688
E FS Rd 2689
E FS Rd 2690
E FS Rd 2691
E FS Rd 2692
E FS Rd 2693
E FS Rd 2694
E FS Rd 2695
E FS Rd 2696
E FS Rd 2697
E FS Rd 2698
E FS Rd 2699
E FS Rd 2700
E FS Rd 2701
E FS Rd 2702
E FS Rd 2703
E FS Rd 2704
E FS Rd 2705
E FS Rd 2706
E FS Rd 2707
E FS Rd 2708
E FS Rd 2709
E FS Rd 2710
E FS Rd 2711
E FS Rd 2712
E FS Rd 2713
E FS Rd 2714
E FS Rd 2715
E FS Rd 2716
E FS Rd 2717
E FS Rd 2718
E FS Rd 2719
E FS Rd 2720
E FS Rd 2721
E FS Rd 2722
E FS Rd 2723
E FS Rd 2724
E FS Rd 2725
E FS Rd 2726
E FS Rd 2727
E FS Rd 2728
E FS Rd 2729
E FS Rd 2730
E FS Rd 2731
E FS Rd 2732
E FS Rd 2733
E FS Rd 2734
E FS Rd 2735
E FS Rd 2736
E FS Rd 2737
E FS Rd 2738
E FS Rd 2739
E FS Rd 2740
E FS Rd 2741
E FS Rd 2742
E FS Rd 2743
E FS Rd 2744
E FS Rd 2745
E FS Rd 2746
E FS Rd 2747
E FS Rd 2748
E FS Rd 2749
E FS Rd 2750
E FS Rd 2751
E FS Rd 2752
E FS Rd 2753
E FS Rd 2754
E FS Rd 2755
E FS Rd 2756
E FS Rd 2757
E FS Rd 2758
E FS Rd 2759
E FS Rd 2760
E FS Rd 2761
E FS Rd 2762
E FS Rd 2763
E FS Rd 2764
E FS Rd 2765
E FS Rd 2766
E FS Rd 2767
E FS Rd 2768
E FS Rd 2769
E FS Rd 2770
E FS Rd 2771
E FS Rd 2772
E FS Rd 2773
E FS Rd 2774
E FS Rd 2775
E FS Rd 2776
E FS Rd 2777
E FS Rd 2778
E FS Rd 2779
E FS Rd 2780
E FS Rd 2781
E FS Rd 2782
E FS Rd 2783
E FS Rd 2784
E FS Rd 2785
E FS Rd 2786
E FS Rd 2787
E FS Rd 2788
E FS Rd 2789
E FS Rd 2790
E FS Rd 2791
E FS Rd 2792
E FS Rd 2793
E FS Rd 2794
E FS Rd 2795
E FS Rd 2796
E FS Rd 2797
E FS Rd 2798
E FS Rd 2799
E FS Rd 2800
E FS Rd 2801
E FS Rd 2802
E FS Rd 2803
E FS Rd 2804
E FS Rd 2805
E FS Rd 2806
E FS Rd 2807
E FS Rd 2808
E FS Rd 2809
E FS Rd 2810
E FS Rd 2811
E FS Rd 2812
E FS Rd 2813
E FS Rd 2814
E FS Rd 2815
E FS Rd 2816
E FS Rd 2817
E FS Rd 2818
E FS Rd 2819
E FS Rd 2820
E FS Rd 2821
E FS Rd 2822
E FS Rd 2823
E FS Rd 2824
E FS Rd 2825
E FS Rd 2826
E FS Rd 2827
E FS Rd 2828
E FS Rd 2829
E FS Rd 2830
E FS Rd 2831
E FS Rd 2832
E FS Rd 2833
E FS Rd 2834
E FS Rd 2835
E FS Rd 2

KELLOGG SCHOOL DISTRICT #391
TRUSTEE ZONE NO. 1

BEGINNING at the intersection of Interstate 90 and the north-south centerline of Section 35, Township 49 North, Range 2 East, Boise Meridian, said point being on the apparent Kellogg City limits; thence,

South along said apparent city limits to McKinley Avenue; thence,

Southwest on said McKinley Avenue to A Street; thence,

South on said A Street to Hill Street; thence,

Southwest on said Hill Street to a point approximately 100 feet west of C Street; thence,

Southeasterly to the apparent Smelterville city limits; thence,

Southeasterly along said apparent city limits to Government Gulch Road; thence, departing from said apparent city limits

Southwest along said Government Gulch Road to the east-west centerline of Section 2, Township 48 North Range 2 East, Boise Meridian; thence

West along said east-west centerline and continuing west along the east-west centerline of Section 3 of said township and range to Page Road; thence,

Southeast, then Southwest on said Page Road to Back Street; thence,

Northwest on said Back Street to Page Road; thence,

Northwest on said Page Road to Humboldt Gulch; thence,

Southeast along said Humboldt Gulch to a possible jeep trail in Section 10 of said Township and Range; thence,

Southeasterly then Northwesterly along said possible jeep trail to Highland Creek; thence,

Southwest along said Highland Creek to East Fork Pine Creek Road; thence,

Northwest on said East Fork Pine Creek Road to Trapper Creek Road; thence,

Southwest from said intersection approximately 0.2 miles to Trapper Creek Road; thence,

Southeasterly intermittently along said Trapper Creek Road to Calusa Creek in Section 21, Township 47 North, Range 2 East, Boise Meridian; thence,

Northwesterly along said Calusa Creek to Pine Creek; thence,

Southwest along said Pine Creek to the Middle Fork of Pine Creek; thence,

Southwest along said Middle Fork of Pine Creek to an unnamed road in Section 23, Township 47 North, Range 1 East, Boise Meridian; thence,

Southeast on said unnamed road to Falls Creek Road; thence,

Southerly on said Falls Creek Road to the Kellogg School District Boundary; thence,

East, then north along said school district boundary to Moon Gulch Road; thence,

KELLOGG SCHOOL DISTRICT #391
TRUSTEE ZONE NO. 1 - Continued

Southwest on said Moon Gulch Road to Interstate 90; thence,

Northwesterly on said Interstate 90 to Elizabeth Park Road; thence,

Southwest on said Elizabeth Park Road to the Coeur D'Alene River; thence,

Northwesterly along said Coeur D'Alene River to Division Street; thence,

South on said Division Street to Station Avenue; thence,

Northwest approximately 350 feet on said Station Avenue; thence,

West following no apparent geographic feature to Hill Street; thence,

Northeast on said Hill Street to Railroad Avenue; thence,

Northwest, then Northeast, then Northwest, then Northeast on said Railroad Avenue to Bunker Avenue; thence,

Northwest following said Bunker Avenue to the Coeur D'Alene River; thence,

Northwest along said Coeur D'Alene River to Interstate 90; thence,

West on said Interstate 90 to the north-south centerline of said Section 35 and the **POINT OF BEGINNING.**

KELLOGG SCHOOL DISTRICT #391
TRUSTEE ZONE NO. 2

BEGINNING on the Kellogg School District Boundary and its intersection with Moon Gulch Road; thence,

Southwest on said Moon Gulch Road to Interstate 90; thence,

Northwesterly on said Interstate 90 to Elizabeth Park Road; thence,

Southwest on said Elizabeth Park Road to the Coeur D'Alene River; thence,

Northwesterly along said Coeur D'Alene River to Division Street; thence,

South on said Division Street to Station Avenue; thence,

Northwest approximately 350 feet on said Station Avenue; thence,

West following no apparent geographic feature to Hill Street; thence,

Northeast on said Hill Street to Railroad Avenue; thence,

Northwest, then Northeast, then Northwest, then Northeast on said Railroad Avenue to Bunker Avenue; thence,

Northwest following said Bunker Avenue to the Coeur D'Alene River; thence,

Northwest along said Coeur D'Alene River to Cook Creek; thence,

Northerly along said Cook Creek continuing to a possible foot path in Section 30, Township 49 North, Range 3 East, Boise Meridian; thence,

Southwesterly on said possible foot path approximately 4.6 miles to the east section line of Section 32, Township 49 North, Range 2 East, Boise Meridian; thence,

Northwest approximately 0.4 miles from said section line to Bear Creek; thence,

Southwest along said Bear Creek to the Coeur D'Alene River; thence,

West along said Coeur D'Alene River to Coeur D'Alene River Road; thence,

Northerly on said Coeur D'Alene River Road to Old River Road; thence,

Northwest on said Old River Road to the west bank of the Coeur D'Alene River; thence,

Northeasterly along said west bank of the Coeur D'Alene River to the south bank of Canyon Creek; thence,

Northwesterly along said south bank of Canyon Creek to Old River Road; thence,

North along said Old River Road to the north bank of Canyon Creek; thence,

Southeasterly along said north bank of Canyon Creek to the west bank of the Coeur D'Alene River; thence,

Northerly along said west bank of the Coeur D'Alene River to Little North Fork Road; thence,

KELLOGG SCHOOL DISTRICT #391
TRUSTEE ZONE NO. 2 - Continued

Easterly along said Little North Fork Road to the east bank of the Coeur D'Alene River; thence,

Northeasterly along said east bank of the Coeur D'Alene River to the east School District Boundary; thence,

Southerly along said school district boundary to its intersection with Moon Gulch Road and the **POINT OF BEGINNING.**

KELLOGG SCHOOL DISTRICT #391
TRUSTEE ZONE NO. 3

BEGINNING at the intersection of Old River Road and the west bank of the Coeur D'Alene River in Section 30, Township 49 North, Range 2 East, Boise Meridian; thence,

Southwesterly along said west bank approximately 1.8 miles; thence,

Northwest approximately 0.6 miles to a tributary of the Coeur D'Alene River; thence,

Northwest along said tributary returning to the Coeur D'Alene River; thence

Southwest along said Coeur D'Alene River to the south section line of Section 26, Township 49 North, Range 1 East, Boise Meridian; thence,

Westerly approximately 0.1 miles to Wingfield Road; thence,

Southerly on said Wingfield Road to Fast Hill Road; thence,

Southerly on said Fast Hill Road to Riverview Drive; thence,

Southeasterly on said Riverview Drive to the north-south centerline of Section 36 of said Township and Range; thence,

South on said centerline to Interstate 90; thence,

Southeast on said Interstate 90 approximately 1.6 miles; thence,

Southerly to Silver Valley Road; thence,

Southeast on said Silver Valley Road to a point approximately 200 feet northwest of Pine Creek; thence,

Southwest approximately 800 feet; thence,

East to Pine Creek; thence,

South along said Pine Creek to Wyoming Street; thence,

East to the east section line of Section 6, Township 48 North, Range 2 East, Boise Meridian, thence,

South along said east section line to Pine Creek; thence,

Southerly along said Pine Creek to Weir Gulch Road; thence,

Easterly along said Weir Gulch Road to said east section line of Section 6; thence,

South along said east section line to the south section line of Section 5 of said township and range; thence,

East approximately 200 feet along said south section line; thence,

South approximately 150 feet; thence,

KELLOGG SCHOOL DISTRICT #391
TRUSTEE ZONE NO. 3 - Continued

East to Division Street; thence,

Northeast on said Division Street to Maple Street; thence,

Southeast on said Maple Street to the apparent Pinehurst city limits; thence,

East, then North along said apparent city limits to the north section line of said Section 5; thence,

West along said north section line to the east side of West Shoshone Park; thence,

North along said east side of West Shoshone Park approximately 275 feet; thence,

Northeast to Interstate 90; thence,

East on said Interstate 90 to the Coeur D'Alene River; thence,

Northwest along said Coeur D'Alene River to Cook Creek; thence,

Northerly along said Cook Creek continuing to a possible foot path in Section 30, Township 49 North, Range 3 East, Boise Meridian; thence,

Southwesterly on said possible foot path approximately 4.6 miles to the east section line of Section 32, Township 49 North, Range 2 East, Boise Meridian; thence,

Northwest approximately 0.4 miles from said section line to Bear Creek; thence,

Southwest along said Bear Creek to the Coeur D'Alene River; thence,

West along said Coeur D'Alene River to Coeur D'Alene River Road; thence,

Northerly on said Coeur D'Alene River Road to Old River Road; thence,

Northwest on said Old River Road to the west bank of the Coeur D'Alene River and the **POINT OF BEGINNING.**

KELLOGG SCHOOL DISTRICT #391
TRUSTEE ZONE NO. 4

BEGINNING at the intersection of Interstate 90 and the north-south centerline of Section 35, Township 49 North, Range 2 East, Boise Meridian, said point being on the apparent Kellogg City limits; thence,

South along said apparent city limits to McKinley Avenue; thence,

Southwest on said McKinley Avenue to A Street; thence,

South on said A Street to Hill Street; thence,

Southwest on said Hill Street to a point approximately 100 feet west of C Street; thence,

Southeasterly to the apparent Smelterville city limits; thence,

Southeasterly along said apparent city limits to Government Gulch Road; thence, departing from said apparent city limits

Southwest along said Government Gulch Road to the east-west centerline of Section 2, Township 48 North Range 2 East, Boise Meridian; thence

West along said east-west centerline and continuing west along the east-west centerline of Section 3 of said township and range to Page Road; thence,

Southeast, then Southwest on said Page Road to Back Street; thence,

Northwest on said Back Street to Page Road; thence,

Northwest on said Page Road to Humboldt Gulch; thence,

Southeast along said Humboldt Gulch to a possible jeep trail in Section 10 of said Township and Range; thence,

Southeasterly then Northwesterly along said possible jeep trail to Highland Creek; thence,

Southwest along said Highland Creek to East Fork Pine Creek Road; thence,

Northwest on said East Fork Pine Creek Road to Trapper Creek Road; thence,

Southwest from said intersection approximately 0.2 miles to Trapper Creek Road; thence,

Southeasterly intermittently along said Trapper Creek Road to Calusa Creek in Section 21, Township 47 North, Range 2 East, Boise Meridian; thence,

Northwesterly along said Calusa Creek to Pine Creek; thence,

Northerly along said Pine Creek to a point which is approximately 1,950 feet south of the north section line of Section 1, Township 47 North, Range 1 East, Boise Meridian; thence

West to the West Fork of Pine Creek Road; thence,

Northerly along said West Fork to Pine Creek; thence,

Northerly along said Pine Creek to Ross Gulch; thence,

KELLOGG SCHOOL DISTRICT #391
TRUSTEE ZONE NO. 4 – Continued

Northwesterly along said Ross Gulch to a point near the south section line of Section 23, Township 48 North, Range 1 East, Boise Meridian; thence,

Northwesterly approximately 1.2 miles following no apparent geographic feature to National Forest Road 453; thence,

Easterly along said National Forest Road 453 to French Gulch Road; thence,

Northeasterly approximately 1.4 miles on said French Gulch Road to an unnamed waterway; thence,

Northeasterly along said unnamed waterway to the East Fork of French Gulch Road; thence,

Northerly on said East Fork of French Gulch Road to French Gulch Road; thence

Northerly on said French Gulch Road to a point approximately 600 feet north of the south section line of Section 1, Township 48 North, Range 1 East, Boise Meridian; thence,

East to French Gulch; thence,

Northerly along said French Gulch approximately 0.5 miles to an unnamed drive; thence,

Northwest on said unnamed drive returning to French Gulch Road; thence,

North on said French Gulch Road to the north section line of said Section 1; thence,

East along said north section line to Reinoehl Road; thence,

Northerly on said Reinoehl Road to Silver Valley Road; thence,

Southeast on said Silver Valley Road to the Shiplett Overpass; thence,

Northeast along said Shiplett Overpass to Interstate 90; thence,

Southeast on said Interstate 90 approximately 0.4 miles; thence,

Southerly to Silver Valley Road; thence,

Southeast on said Silver Valley Road to a point approximately 200 feet northwest of Pine Creek; thence,

Southwest approximately 800 feet; thence,

East to Pine Creek; thence,

South along said Pine Creek to Wyoming Street; thence,

East to the east section line of Section 6, Township 48 North, Range 2 East, Boise Meridian, thence,

South along said east section line to Pine Creek; thence,

Southerly along said Pine Creek to Weir Gulch Road; thence,

KELLOGG SCHOOL DISTRICT #391
TRUSTEE ZONE NO. 4 - Continued

Easterly along said Weir Gulch Road to said east section line of Section 6; thence,

South along said east section line to the south section line of Section 5 of said township and range; thence,

East approximately 200 feet along said south section line; thence,

South approximately 150 feet; thence,

East to Division Street; thence,

Northeast on said Division Street to Maple Street; thence,

Southeast on said Maple Street to the apparent Pinehurst city limits; thence,

East, then North along said apparent city limits to the north section line of said Section 5; thence,

West along said north section line to the east side of West Shoshone Park; thence,

North along said east side of West Shoshone Park approximately 275 feet; thence,

Northeast to Interstate 90; thence,

East along said Interstate 90 to the north-south centerline of Section 35, Township 49 North, Range 2 East, Boise Meridian and the **POINT OF BEGINNING.**

KELLOGG SCHOOL DISTRICT #391
TRUSTEE ZONE NO. 5

BEGINNING at the intersection of Old River Road and the west bank of the Coeur D'Alene River, in Section 30, Township 49 North, Range 2 East, Boise Meridian; thence,

Northeasterly along said west bank of the Coeur D'Alene River to the south bank of Canyon Creek; thence,

Northwesterly along said south bank of Canyon Creek to Old River Road; thence,

North along said Old River Road to the north bank of Canyon Creek; thence,

Southeasterly along said north bank of Canyon Creek to the west bank of the Coeur D'Alene River; thence,

Northerly along said west bank of the Coeur D'Alene River to Little North Fork Road; thence,

Easterly along said Little North Fork Road to the east bank of the Coeur D'Alene River; thence,

Northeasterly along said east bank of the Coeur D'Alene River to the east School District Boundary; thence,

Northerly, then Westerly, then Southeasterly along said school district boundary to Falls Creek Road in Section 36, Township 47 North, Range 1 East, Boise Meridian; thence,

Northerly on said Falls Creek Road to a possible unnamed road also in said Section 36; thence,

Northwesterly on said possible unnamed road to the Middle Fork of Pine Creek; thence,

Northeasterly along said Middle Fork of Pine Creek to Pine Creek; thence,

Northerly along said Pine Creek to a point which is approximately 1,950 feet south of the north section line of Section 1, Township 47 North, Range 1 East, Boise Meridian; thence

West to the West Fork of Pine Creek Road; thence,

Northerly along said West Fork to Pine Creek; thence,

Northerly along said Pine Creek to Ross Gulch; thence,

Northwesterly along said Ross Gulch to a point near the south section line of Section 23, Township 48 North, Range 1 East, Boise Meridian; thence,

Northwesterly approximately 1.2 miles following no apparent geographic feature to National Forest Road 453; thence,

Easterly along said National Forest Road 453 to French Gulch Road; thence,

Northeasterly approximately 1.4 miles on said French Gulch Road to an unnamed waterway; thence,

Northeasterly along said unnamed waterway to the East Fork of French Gulch Road; thence,

KELLOGG SCHOOL DISTRICT #391
TRUSTEE ZONE NO. 5 - Continued

Northerly on said East Fork of French Gulch Road to French Gulch Road; thence

Northerly on said French Gulch Road to a point approximately 600 feet north of the south section line of Section 1, Township 48 North, Range 1 East, Boise Meridian; thence,

East to French Gulch; thence,

Northerly along said French Gulch approximately 0.5 miles to an unnamed drive; thence,

Northwest on said unnamed drive returning to French Gulch Road; thence,

North on said French Gulch Road to the north section line of said Section 1; thence,

East along said north section line to Reinoehl Road; thence,

Northerly on said Reinoehl Road to Silver Valley Road; thence,

Southeast on said Silver Valley Road to the Shiplett Overpass; thence,

Northeast on said Shiplett Overpass to Interstate 90; thence,

Northwest on said Interstate 90 approximately 1.2 miles to the north-south centerline of Section 36, Township 49 North, Range 1 East, Boise Meridian; thence,

North along said centerline to Riverview Drive; thence,

Northwest on said Riverview Drive to Fast Hill Road; thence,

Northerly on said Fast Hill Road to Wingfield Road; thence,

Northerly on said Wingfield Road to the south section line of Section 26 of said township and range; thence,

East to the Coeur D'Alene River; thence,

Northerly, then Southeasterly along said Coeur D'Alene River to a point approximately 300 feet north of the north section line of Section 36 of said Township and Range; thence,

Southeast from said point to the west bank of the Coeur D'Alene River; thence,

Northeasterly along said west bank of the Coeur D'Alene River to Old River Road and the **POINT OF BEGINNING.**

Idaho School District Trustee Zone Equalization 2021

Submittal Review

School District: **Kendrick School District #283**
Prepared by: David Rudeen

Status Recommendation:
- ☒ APPROVAL
- ☐ NON-APPROVAL
- ☐ EXCEPTION REQUEST

Submittal Review:
Yes – No

- ☒ ☐ Legal Description for each trustee zone
- ☒ ☐ Scalable Map showing each trustee zone
- ☒ ☐ Population summary for each trustee zone - meet 10% variance
- ☒ ☐ Shape files/xml files
- ☒ ☐ Acceptable zone shapes
- ☒ ☐ Legal descriptions meet professional standards
- ☒ ☐ No significant census block splits without acceptable explanation
- ☒ ☐ Utilize 2021 Census data
- ☒ ☐ State Board of Education District Boundary
- ☐ Other (See comments below)

Percentage variance from highest zone population summary:

Highest Zone Population		**358**
Zone	Population	%Difference
1	351	1.96%
2	336	6.15%
3	358	0.00%
4	357	0.28%
5	341	4.75%
	1743	

Comments:

Kendrick School District

2020 Trustee Zone Status Map

1:45,000
October 2021

Legend

- 19 — Census Block/Population Count
- 37 — Split Census Block
- Primary Road
- Secondary Road
- Local Road
- Jeep Trail
- Other Roads

Trustee Zones

- ZONE-1
- ZONE-2
- ZONE-3
- ZONE-4
- ZONE-5
- Inset Boundary

Highest Zone Population		358
Trustee Zone	Trustee Zone Population	% Difference
1	351	2.0%
2	336	6.1%
3	358	0.0%
4	357	0.3%
5	341	4.7%
Total	1,743	
Target Zone Population		349

Population Compliance

The chart to the left depicts the 2020 Census populations of your existing Trustee Zones. If the "% Difference" value is over 10%, then the Trustee Zones are out of compliance for "equalized population."

Moving populations from highly populated zones to lesser populated zones will decrease the variance.

You can use the "Percent Difference Calculator" provided via email from QCI to recalculate your variance as populations are moved from one zone to another.

* Calculations are based upon requirements established byt the Idaho State Board of Education

Census Block Information

If you see a bold outline around a census block, then that census block has population in it and is being split by a current trustee zone boundary. The trustee zone boundaries should be modified to include ALL of the census block.

The census block populations are color coded to identify which trustee zone they have been assigned to.

Questions/Contacts

This map was prepared by Quadrant Consulting Inc.(QCI). If you have questions please contact:

Quadrant Consulting
Nick Kraus
Nick@quadrant.cc
(208)342-0091

Data Sources

Data Description	Source	Web Link
Population-Tabular	US Census Bureau	https://www2.census.gov/programs-surveys/decennial/2020/data/01-Redistricting_File--PL_94-171/Idaho/
Population- Census Blocks	US Census Bureau	https://www.census.gov/geographies/mapping-files/time-series/geo/tiger-geodatabase-file.html
School District Boundaries	Idaho State Tax Commission	https://www.census.gov/geographies/mapping-files/time-series/geo/tiger-geodatabase-file.html
Idaho Road Network	US Census Bureau	https://www.census.gov/geographies/mapping-files/time-series/geo/tiger-geodatabase-file.html
Idaho Water	US Census Bureau	https://www.census.gov/geographies/mapping-files/time-series/geo/tiger-geodatabase-file.html
Railroads	Idaho State Tax Commission	http://tax.idaho.gov/i-1074.cfm

Archived Data Final Projection Format	
Coordinate System: IDTM83	
Projection: Transverse_Mercator	
False_Easting: 2500000.000000	
False_Northing: 1200000.000000	
Central_Meridian: -114.000000	
Scale_Factor: 0.999600	
Latitude_Of_Origin: 42.000000	
Linear Unit: Meter (1.000000)	
Geographic Coordinate System: GCS_North_American_1983	
Angular Unit: Degree (0.0174532925199432995)	
Prime Meridian: Greenwich (0.000000000000000000)	
Datum: D_North_American_1983	
Spheroid: GRS_1980	
Semimajor Axis: 6378137.000000000000000000	
Semiminor Axis: 6356752.314140356100000000	
Inverse Flattening: 298.257222101000020000	

Trustee zones will be digitally archived as ArcGIS format shapefiles. They will be projected to a common coordinate system: IDTM83

KENDRICK SCHOOL DISTRICT NO. 283
TRUSTEE ZONE NO. 1

BEGINNING at the intersection of the West School District Boundary and Genesee-Juliaetta Road; thence,

Northeasterly on Genesse-Juliaetta Road to 1st Avenue; thence,

Southeast on 1st Avenue to 3rd Street; thence,

Southeast on 3rd Street to Ward Street; thence,

Northeast on Ward Street to 4th Street; thence,

Southeast on 4th Street to State Street; thence,

Southwest on State Street to 3rd Street; thence,

Southeast on 3rd street to the Latah-Nez Perce County line; thence,

Southwest along said Latah-Nez Perce County line to the north section line of Section 16, Township 37 North Range 3 West, Boise, Meridian, said point being on the School District Boundary; thence,

Southerly, then Westerly then Northerly along said School District Boundary to Genesse-Juliaetta Road and the **POINT OF BEGINNING**.

KENDRICK SCHOOL DISTRICT NO. 283
TRUSTEE ZONE NO. 2

BEGINNING at the intersection of the Latah–Nez Perce County Line and Wauncher Gulch Road (Southwick Road); thence,

Southwesterly along the Latah–Nez Perce County Line to the west section line of Section 35, Township 38 North, Range 3 West, Boise Meridian; thence,

Northwesterly to US Highway 3; thence,

Southwesterly approximately 0.6 miles along said US Highway 3; thence,

Southeasterly to a point on the Latah-Nez Perce County Line, said point being approximately 400 feet north of the south Section line of Section 34 of said township and range; thence,

Southwesterly approximately 0.2 miles along the Latah-Nez Perce County Line to the apparent Juliaetta City Limits; thence, along the apparent city limits the following three courses:

Northwesterly to US Highway 3; thence,

Southwesterly along US Highway 3 to Middle Potlatch Creek Road; thence,

Northwesterly along the Middle Potlatch Creek Road to American Ridge Road; thence, departing from said apparent city limits

Northerly along American Ridge Road to Havens Road; thence,

Northerly approximately 700 feet along Havens Road; thence,

Southwesterly approximately 1 mile to an unnamed water feature; thence,

Southwesterly approximately 0.8 miles along said unnamed water feature to Middle Potlatch Creek; thence,

Northwesterly along Middle Potlatch Creek to the School District Boundary; thence,

Easterly along said School District Boundary to Little Bear Creek; thence,

Northwesterly approximately 0.1 miles along Little Bear Creek; thence,

Southwesterly approximately 1.4 miles following no distinguishable geographic features to the north section line of Section 16 of said township and range, thence;

Westerly along said north section line to US Highway 99; thence,

Southeasterly along US Highway 99 to the west section line of Section 25 of said township and range and the apparent Kendrick City Limits; thence,

Northerly, then easterly, then northerly, then easterly, then southerly along said apparent city limits to an apparent parcel line; thence, departing from said apparent city limits and continuing

Southerly along said parcel line to US Highway 3; thence,

Northeasterly along US Highway 3 to Cedar Ridge Road; thence,

Northeasterly along Cedar Ridge Road to Wauncher Gulch Road (Southwick Road); thence,

Southeasterly along said Wauncher Gulch Road (Southwick Road) to the Latah-Nez Perce County Line and the **POINT OF BEGINNING**.

KENDRICK SCHOOL DISTRICT NO. 283
TRUSTEE ZONE NO. 3

BEGINNING at the intersection of the Latah-Nez Perce County Line and the apparent Juliaetta City Limits; thence, along the apparent city limits the following three courses:

Northwesterly to US Highway 3; thence,

Southwesterly along US Highway 3 to Middle Potlatch Creek Road; thence,

Northwesterly along the Middle Potlatch Creek Road to American Ridge Road; thence, departing from said apparent city limits

Northerly along American Ridge Road to Havens Road; thence,

Northerly approximately 700 feet along Havens Road; thence,

Southwesterly approximately 1 mile from Havens Road to an unnamed water feature; thence,

Southwesterly approximately 0.8 miles along said unnamed water feature to Middle Potlatch Creek; thence,

Northwesterly along Middle Potlatch Creek to the School District Boundary; thence,

Westerly then Southerly then Easterly to Genesee-Juliaetta Road and the South School District Boundary; thence,

Northeast on Genesse-Juliaetta Road to 1st Avenue; thence,

Southeast on 1st Avenue to 3rd Street; thence,

Southeast on 3rd Street to Ward Street; thence,

Northeast on Ward Street to 4th Street; thence,

Southeast on 4th Street to State Street; thence,

Southwest on State Street to 3rd Street; thence,

Southeast on 3rd street to the Latah-Nez Perce County Line; thence,

Northeast along the Latah-Nez Perce County Line to the apparent Juliaetta City Limits and the **POINT OF BEGINNING.**

KENDRICK SCHOOL DISTRICT NO. 283
TRUSTEE ZONE NO. 4

BEGINNING at the intersection of Wauncher Gulch Road (Southwick Road) and the Latah-Nez Perce County Line; thence,

Northeasterly then Easterly along said Latah-Nez Perce County Line to the Nez Perce-Clearwater County Line; thence,

Southerly along the Nez Perce-Clearwater County Line to the southwest corner of Section 34, Township 38 North, Range 1 West, Boise Meridian and the South School District Boundary; thence,

Easterly then Northerly then Westerly along the School District Boundary to Little Bear Creek; thence, departing from said School District Boundary

Northwesterly approximately 0.1 miles along Little Bear Creek; thence,

Southwesterly approximately 1.4 miles following no distinguishable geographic features to the north section line of Section 16, Township 38 North, Range 3 West, Boise Meridian, thence;

Westerly along said north section line to US Highway 99; thence,

Southeasterly along US Highway 99 to the west section line of Section 25, Township 38 North, Range 3 West and the apparent Kendrick City Limits; thence,

Northerly, then easterly, then northerly, then easterly, then southerly along said apparent city limits to an apparent parcel line; thence, departing from said apparent city limits and continuing

Southerly along said parcel line to US Highway 3; thence,

Northeasterly along US Highway 3 to Cedar Ridge Road; thence,

Northeasterly along Cedar Ridge Road to Wauncher Gulch Road (Southwick Road); thence,

Southeasterly along said Wauncher Gulch Road (Southwick Road) to the Latah-Nez Perce County Line and the **POINT OF BEGINNING**.

KENDRICK SCHOOL DISTRICT NO. 283
TRUSTEE ZONE NO. 5

BEGINNING at the intersection of the Wauncher Gulch Road (Southwick Road) and the Latah-Nez Perce County Line; thence,

Northeasterly then Easterly along said Latah-Nez Perce County Line to the Nez Perce-Clearwater County Line; thence,

Southerly along the Nez Perce-Clearwater County Line to the southwest corner of Section 34, Township 38 North, Range 1 West, Boise Meridian and the South School District Boundary; thence,

Westerly along said South School District Boundary to the Latah-Nez Perce County line; thence, departing from said School District Boundary

Northeasterly approximately 2.2 miles along said Latah-Nez Perce County Line to a point which is approximately 400 feet north of the south Section line of Section 34, Township 38 North, Range 3 West, Boise Meridian; thence,

Northwest to Highway 3; thence,

Northeast approximately 0.6 miles along said Highway 3; thence,

Southeast to a point on the Latah-Nez Perce County line, said point also being on the west section line of Section 35, Township 38 North, Range 3 West, Boise Meridian; thence,

Northeast along said Latah-Nez Perce County Line to Wauncher Gulch Road (Southwick Road) and the **POINT OF BEGINNING**.

Idaho School District Trustee Zone Equalization 2021

Submittal Review

School District: **Kimberly School District #414**
Prepared by: David Rudeen

Status Recommendation:
- ☒ APPROVAL
- ☐ NON-APPROVAL
- ☐ EXCEPTION REQUEST

Submittal Review:
Yes – No

- ☒ ☐ Legal Description for each trustee zone
- ☒ ☐ Scalable Map showing each trustee zone
- ☒ ☐ Population summary for each trustee zone - meet 10% variance
- ☒ ☐ Shape files/xml files
- ☒ ☐ Acceptable zone shapes
- ☒ ☐ Legal descriptions meet professional standards
- ☒ ☐ No significant census block splits without acceptable explanation
- ☒ ☐ Utilize 2021 Census data
- ☒ ☐ State Board of Education District Boundary
- ☐ Other (See comments below)

Percentage variance from highest zone population summary:

Highest Zone Population		**1835**
Zone	Population	%Difference
1	1835	0.00%
2	1752	4.52%
3	1756	4.31%
4	1703	7.19%
5	1725	5.99%
	8771	

Comments:

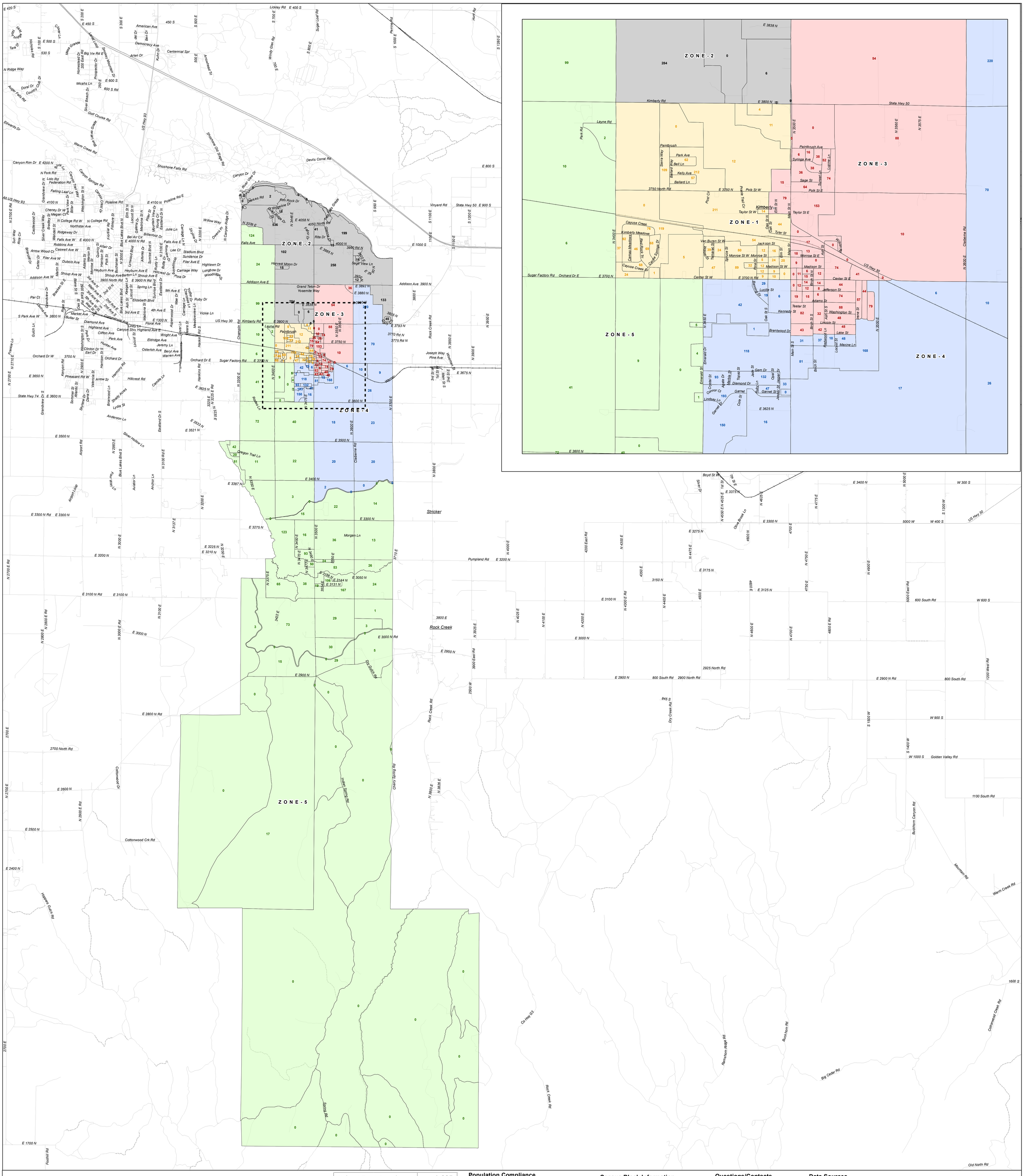
ZONE-1
ZONE-2
ZONE-3
ZONE-4
ZONE-5
Kimberly
Stricker
Rock Creek
Kimberly Rd
State Hwy 50
US Hwy 30
Shoshone Falls Rd
Devils Corral Rd
Falls Ave
Addison Ave E
Addison Ave W
Sugar Factory Rd
Orchard Dr E
Orchard Dr W
Center St W
Center St E
Main St N
Main St S
Polk St W
Polk St E
Taylor St W
Taylor St E
Jackson St
Madison St W
Madison St E
Monroe St W
Monroe St E
Washington St
Kennedy St
Lincoln St
Jefferson St
Brentwood Dr
Paintbrush
Paintbrush Ave
Park Ave
Bell Ln
Kelly Ave
Ballard Ln
Sage St
Syringa Ave
Kimberly Meadows
Cayuse Creek
Cayuse Creek Dr
Sierra Way
Ballard Way
Layne Rd
Park Rd
Post Cir
Pine Tree Cir
Canyon Dr
Canyon Rim Dr
Rim Rock Dr
Ridgeline Dr
Parkes Rd
Poleline Rd
Poleline Rd E
Harvest Moon Dr
Grand Teton Dr
Yosemite Way
Rita Dr
Gibson Ln
Sage View Ln
Rock Creek Rd
Chapman Rd
Joseph Way
Pine Ave
Wiseman St
Werner
Vickie Ln
Ruby Dr
Lucille St
Teater St
Adams St
Lake St
Maxine Ln
Redwood Ln
Emerald Dr
Emerald St
Jade St
Gem Dr
Opal St
Topaz St
Diamond Dr
Marble St
Agate Dr
Crystal St
Connor Cr
Garnet
Garnet St
Jasper St
Lindsey Ln
Garnet Dr
Cole St
Ruby Ln
Birch St
Locust St
Ash St
Beech St
Oak St
Elm St
Willow St
Cedar St
Tyler St
Van Buren St W
Spruce St
Pine St
Sunset Ln
Legacy Ln
Sunset Dr
Clubberne Rd
Vinyard Rd
Lickley Rd
E 400 S
E 420 S
E 800 S
E 1000 S
E 1200 S
E 3838 N
E 3800 N
E 3793 N
E 3775 N
E 3750 N
E 3700 N
E 3675 N
E 3650 N
E 3625 N
E 3600 N
E 3575 N
E 3550 N
E 3525 N
E 3500 N
E 3475 N
E 3450 N
E 3425 N
E 3400 N
E 3375 N
E 3350 N
E 3325 N
E 3300 N
E 3275 N
E 3250 N
E 3225 N
E 3200 N
E 3175 N
E 3150 N
E 3125 N
E 3100 N
E 3075 N
E 3050 N
E 3025 N
E 3000 N
E 2975 N
E 2950 N
E 2925 N
E 2900 N
E 2875 N
E 2850 N
E 2825 N
E 2800 N
E 2775 N
E 2750 N
E 2725 N
E 2700 N
E 2675 N
E 2650 N
E 2625 N
E 2600 N
E 2575 N
E 2550 N
E 2525 N
E 2500 N
E 2475 N
E 2450 N
E 2425 N
E 2400 N
E 2375 N
E 2350 N
E 2325 N
E 2300 N
E 2275 N
E 2250 N
E 2225 N
E 2200 N
E 2175 N
E 2150 N
E 2125 N
E 2100 N
E 2075 N
E 2050 N
E 2025 N
E 2000 N
E 1975 N
E 1950 N
E 1925 N
E 1900 N
E 1875 N
E 1850 N
E 1825 N
E 1800 N
E 1775 N
E 1750 N
E 1725 N
E 1700 N
N 200 E
N 300 E
N 400 E
N 500 E
N 600 E
N 700 E
N 800 E
N 900 E
N 1000 E
N 1100 E
N 1200 E
N 1300 E
N 1400 E
N 1500 E
N 1600 E
N 1700 E
N 1800 E
N 1900 E
N 2000 E
N 2100 E
N 2200 E
N 2300 E
N 2400 E
N 2500 E
N 2600 E
N 2700 E
N 2800 E
N 2900 E
N 3000 E
N 3100 E
N 3200 E
N 3300 E
N 3400 E
N 3500 E
N 3600 E
N 3700 E
N 3800 E
N 3900 E
N 4000 E
N 4100 E
N 4200 E
N 4300 E
N 4400 E
N 4500 E
N 4600 E
N 4700 E
N 4800 E
N 4900 E
N 5000 E
S 100 E
S 200 E
S 300 E
S 400 E
S 500 E
S 600 E
S 700 E
S 800 E
S 900 E
S 1000 E
S 1100 E
S 1200 E
S 1300 E
S 1400 E
S 1500 E
S 1600 E
S 1700 E
S 1800 E
S 1900 E
W 300 S
W 400 S
W 500 S
W 600 S
W 700 S
W 800 S
W 900 S
W 1000 S
5000 W
1100 South Rd
1200 West Rd
1600 S
2700 E
2700 North Rd
2800 E
2900 W
3000 E
3100 E
3200 E
3300 E
3400 E
3500 E
3600 E
3700 E
3800 E
3900 E
3910 East Rd
4000 E
4100 E
4200 E
4200 East Rd
4300 E
4350 E
4400 E
4500 E
4600 E
4700 E
4750 E
4800 E Rd
4900 E
5000 East Rd
2925 North Rd
2900 North Rd
800 South Rd
600 South Rd
845 S
Dry Creek Rd
Cherry Spring Rd
Indian Springs Rd
Dot Gulch Rd
Spring Rd
Pumpland Rd
Co Hwy 63
Buckhorn Ridge Rd
Buckhorn Rd
Big Cedar Rd
Cottonwood Creek Rd
Mountain Rd
Warm Creek Rd
Golden Valley Rd
Old North Rd
Buckhorn Canyon Rd
Cottonwood Crk Rd
Hagers Gulch Rd
Foothill Rd
Airport Rd
Aviator Ln
Anchor Ln
Blue Lakes Blvd S
Blue Lakes Blvd N
Cutthroat Dr
Anderson Ln
Lydia St
Shady Acres
Briarwood Ln
Valencia St
Arrow St
Hillcrest Rd
Camille Ln
Harmony Rd
Kenyon Rd
Pheasant Rd W
Hunter Ave
Park Ave
Clifton Ave
Highland Ave
Diamond Ave
Butler St
Market Ave
Commercial Ave
Floral Ave
Spring Ln
Lindy Ln
Elizabeth Blvd
Heyburn Ave E
Shoup Ave E
Shoup Ave W
Barton Ln
Addison Ave W
Caswell Ave W
Falls Ave W
Falls Ave E
Bittenroot Dr
Bel Air Cir
Ridgeway Dr
Northstar Ave
Robbins Ave
Dubois Ave
Filer Ave W
Filer Ave E
Arrow Wood Ct
Cheney Dr W
Megan Ct
Falling Leaf Ln
Canyon Springs Rd
Canyon Trail Way
Lolo Rd
Federation Rd
N Fork Rd
Warm Creek Rd
Golf Course Rd
Silver Beach Dr
Micahs Ln
Doral Dr
Country Club Dr
Auger Falls Rd
Edwards Dr
N Ridge Way
Tara Dr
Nicholas Rd
Mesa Grande
Homestead Dr
Prospector Dr
Sawtooth Mountain Dr
Big Vw Rd
Arlen Dr
Democracy Ave
American Ave
Centennial Spr
Kuhn Dr
Ben Dr
Del Dr
Lariat Ln
Levitt Loop
Alt US Hwy 93
US Hwy 93
Lake Grade
Blue Lakes Grade
Shoshone Old Stage Rd
Hunt Rd
Sugar Loaf Rd
Fleming Rd
Windy Glen Rd
Arrowhead Trl
Sunset Peak Rd
Owens Pl
N Canyon Ridge Dr
Willow Way
Julie Ln
Sylvia Dr
Lee Ct
Stadium Blvd
Sundance Dr
Highlawn Dr
Longbow Dr
Woodridge Dr
Carriage Way
Pine Dr
Sage Grade
Rita Dr
Gibson Ln
Fallen Oak Ln
Rim Rock Dr
Ridgeline Dr
Parkes Rd
Canyon Dr
River View Dr
Shoshone Falls Rd
Devils Corral Rd
Poleline Rd E
Poleline Rd
Falls Ave
Harvest Moon Dr
Grand Teton Dr
Yosemite Way
Addison Ave E
Addison Ave 3900 N
Sugar Factory Rd
Orchard Dr E

KIMBERLY SCHOOL DISTRICT #414
TRUSTEE ZONE NO. 1

BEGINNING at the intersection of North 3400 East and US Highway 30 (aka Kimberly Road), thence

East on US Highway 30 to the intersection with 3500 East, thence

South 0.37 miles on US Highway 30 to the Kimberly City Limits Line, thence

West approximately 583 feet along the said City Limits Line, thence

South approximately 680 feet along the said City Limits Line to East 3750 North, thence

West approximately 74 feet on East 3750 North to Oak Street, thence

South on Oak Street to Taylor Street West, thence

East on Taylor Street West to 3500 East (aka Main Street), thence

South on 3500 East to East 3700 North (aka Center Street), thence

West on East 3700 North to North 3400 East, thence

North on North 3400 East to US Highway 30 (aka Kimberly Road) and the **POINT OF BEGINNING.**

KIMBERLY SCHOOL DISTRICT #414
TRUSTEE ZONE NO. 2

BEGINNING on the Kimberly School District western boundary at the intersection of the Snake River, thence

Easterly along the School District boundary to the intersection of North 3700 East and East 3900 North, thence

South on North 3700 East to State Highway 50, thence

West approximately 0.25 miles on State Highway 50, thence

North 0.5 miles, thence

West 0.25 miles, thence

North 0.25 miles, thence

West 370 feet, thence

North 0.25 miles to East 3900 North (aka Addison Avenue), thence

West on East 3900 North to 3500 East, thence

South on 3500 East to US Highway 30 (aka Kimberly Road), thence

West on US Highway 30 to North 3400 East, thence

North on North 3400 East to East 4000 North (aka Falls Avenue), thence

West on East 4000 North to 3370 East, thence

North on 3370 East turning into Ramblin Rose Way, thence

Westerly on Ramblin Rose Way to North 3300 East (aka Champlin Road) and the School District Boundary, thence

Northerly along the School District Boundary to the Snake River and the **POINT OF BEGINNING.**

KIMBERLY SCHOOL DISTRICT #414
TRUSTEE ZONE NO. 3

BEGINNING at the intersection of 3500 East and East 3900 North (aka Addison Avenue), thence

East on East 3900 North to North 3600 East, thence

South on North 3600 East to US Highway 30, thence

West on US Highway 30 to East 3700 North, thence

West approximately 740 feet on East 3700 North to a private road, thence

South approximately 340 feet on said private road to a private road, thence

East approximately 188 feet on private road, thence

South approximately 838 feet on private road, thence

West approximately 538 feet on private road to Irene Street, thence

South on Irene Street to Lake Street, thence

East on Lake Street to Main Street, thence

North on Main Street to Taylor Street West, thence

West on Taylor Street West to Oak Street, thence

North on Oak Street to East 3750 North, thence

East on East 3750 North approximately 74 feet to Kimberly City Limits Line, thence

North approximately 680 feet along said City Limits Line, thence

East approximately 583 feet along said City Limits Line, to US Highway 30, thence

North on US Highway 30 to 3500 East, thence

North on 3500 East to East 3900 North (aka Addison Avenue) and the **POINT OF BEGINNING.**

KIMBERLY SCHOOL DISTRICT #414
TRUSTEE ZONE NO. 4

BEGINNING at the intersection of North 3450 East (aka Emerald Drive) and East 3700 North (aka Center Street), thence

East on East 3700 North to Main Street, thence

South on Main Street to Lake Street, thence

East on Lake Street to Irene Street, thence

North on Irene Street approximately 450 feet to private road, thence

East approximately 538 feet on said private road, thence

North approximately 838 feet on private road, thence

West approximately 188 feet on private road, thence

North approximately 340 feet on private road to East 3700 North, thence

East on East 3700 North becoming US Highway 30, to North 3600 East, thence

North on North 3600 East to East 3900 North (aka Addison Avenue), thence

East 0.44 miles on East 3900 North, thence

South 0.25 miles, thence

East 370 feet, thence

South 0.25 miles, thence

East 0.25 miles, thence

South 0.5 miles to State Highway 50, thence

East on State Highway 50 to North 3700 East and the East School District Boundary, thence

South on North 3700 East and the East School District Boundary to Low Line Canal, thence leaving the East School District Boundary

West on Low Line Canal to 3500 East, thence

North on 3500 East to East 3600 North, thence

West on East 3600 North to North 3450 East (aka Emerald Drive), thence

North on North 3450 East to East 3700 North (aka Center Street) and the **POINT OF BEGINNING.**

KIMBERLY SCHOOL DISTRICT #414
TRUSTEE ZONE NO. 5

BEGINNING on the Kimberly School District west boundary at the intersection of Ramblin Rose Way and North 3300 East, thence leaving School District Boundary

Easterly on Ramblin Rose Way turning into 3370 East, thence

South on 3370 East to East 4000 North (aka Falls Avenue), thence

East on East 4000 North to North 3400 East, thence

South on North 3400 East to East 3700 North (aka Center Street), thence

East on East 3700 North to North 3450 East (aka Emerald Drive), thence

South on North 3450 East to East 3600 North, thence

East on East 3600 North to 3500 East, thence

South on 3500 East to Low Line Canal, thence

East on Low Line Canal to North 3700 East and the East School District Boundary, thence

Southerly thence westerly thence northerly along the School District Boundary to the intersection of North 3300 East and Ramblin Rose Way and the **POINT OF BEGINNING.**

Idaho School District Trustee Zone Equalization 2021

Submittal Review

Status Recommendation:
- ☒ APPROVAL
- ☐ NON-APPROVAL
- ☐ EXCEPTION REQUEST

School District: **Kootenai School District #274**
Prepared by: David Rudeen

Submittal Review:
Yes – No

- ☒ ☐ Legal Description for each trustee zone
- ☒ ☐ Scalable Map showing each trustee zone
- ☒ ☐ Population summary for each trustee zone - meet 10% variance
- ☒ ☐ Shape files/xml files
- ☒ ☐ Acceptable zone shapes
- ☒ ☐ Legal descriptions meet professional standards
- ☒ ☐ No significant census block splits without acceptable explanation
- ☒ ☐ Utilize 2021 Census data
- ☒ ☐ State Board of Education District Boundary
- ☐ Other (See comments below)

Percentage variance from highest zone population summary:

Highest Zone Population		**456**
Zone	Population	%Difference
1	426	6.58%
2	456	0.00%
3	421	7.68%
4	433	5.04%
5	424	7.02%
	2160	

Comments:

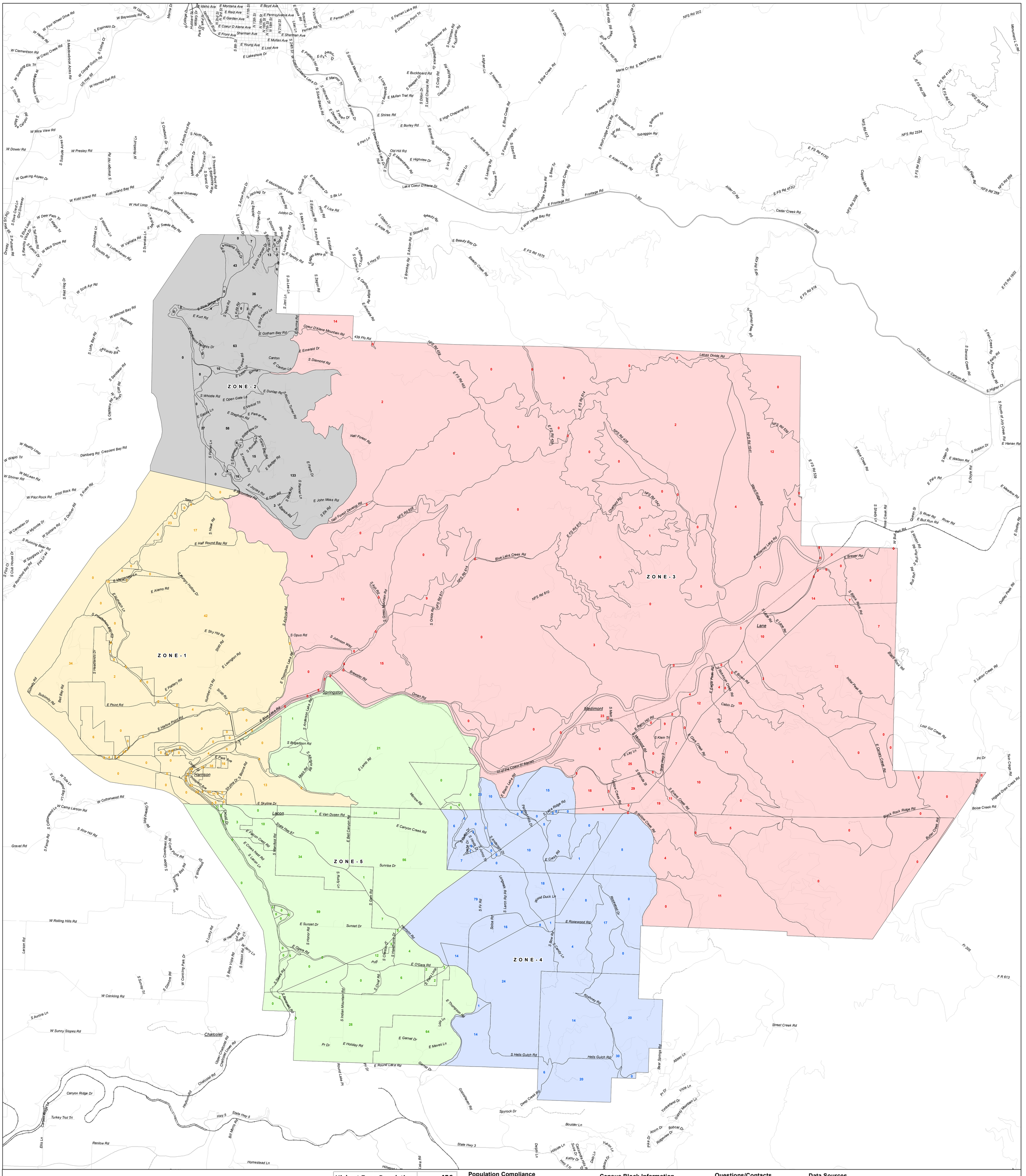
ZONE-1
ZONE-2
ZONE-3
ZONE-4
ZONE-5
Harrison
Springston
Lacon
Medimont
Chatcolet
Lane
Canton
Coeur D'Alene Mountain Rd
439 Ffs Rd
Natl Forest Rd
Lake Coeur D'Alene Dr
E Frontage Rd
Frontage Rd
I-90
Cedar Creek Rd
Copper Rd
Canyon Rd
Lakes Divide Rd
Blue Lake Creek Rd
Hillarney Lake Rd
Black Rock Ridge Rd
Black Rock Rd
Initial Peak Rd
Lost Girl Creek Rd
Butler Creek Rd
Boise Creek Rd
Higbee Draw Creek Rd
Dudley Peak Rd
Street Creek Rd
Abbey Ln
Bear Springs Rd
Hells Gulch Rd
S Hells Gulch Rd
Deep Creek Rd
Spyrock Dr
Boulder Ln
Timberland Dr
Grassy Mountain Ln
Vista Ln
Pl Dr
Acorn Dr
Bobcat Dr
Ridgeview Dr
Kathy Dr
Debi Ln
Yukon Ln
Hillside Ln
Hwy 3 N
State Hwy 3
State Hwy 5
Hwy 5
Heyburn Rd
Chatcolet Rd
Upper Chatcolet Rd
Chatcolet Lower Rd
Round Lake Pl
Garnet Dr
E Round Lake Rd
E Holiday Rd
E Garnet Dr
E Maves Ln
Gozzaldaven Rd
Canyon Ridge Dr
Turkey Trot Trl
Ellis Ln
Renlow Rd
Homestead Ln
Bill Morris Rd
Sublimity Rd
Bell Bay Rd
Schmidt Rd
E Point Rd
E Harlow Point Rd
E Flattery Rd
Number 315 Rd
Scott Rd
E Lexington Rd
S Headlands Dr
S Powderhouse Bay Rd
E Sky Hill Rd
E Half Round Bay Rd
E Alamo Rd
E Nuthatch Ln
E Meadowlark Ln
S Hawk Rd
S Murphy Hollow Dr
S Atlas Rd
S Green Mountain Rd
S Circle Rd
NFS Rd 811
NFS Rd 614
NFS Rd 810
S Opus Rd
S Johnson Way
S Anderson Lake Rd
S Brigadoon Rd
E Park Ave
E Lama Rd
S Arthur Rd
Mose Rd
Creek Rd
Prospect Ave
Skyline Dr
S Boone Rd
E Skyline Dr
Merrow Rd
E Van Dusen Rd
E Canyon Creek Rd
State Hwy 97
E Falcon Crest Rd
E Crows Nest Rd
S Manifold Rd
S Lacon Ln
E Bell Canyon Rd
Sunrise Dr
S Ramsey Ln
S Gem Rd
E Sunset Dr
Sunset Dr
S Honor Rd
E Ogara Rd
E O'Gara Rd
S Chief Rd
E Flint Loop
S Indian Mountain Rd
E Thompson Rd
Lost Ln
S Hawks Rd
S Chester Dr
S Hawthorne Dr
Harrison Rd
Pvdr
S Fir Rd
Solso Rd
Longhawk Rd
Wood Duck Ln
E Rosewood Rd
Rosewood Dr
S Bow Rd
S Candy Ln
Koshiney Rd
S Lake Ridge Rd
Pottery Flits Ct
S Willow Creek Rd
S Willow Creek Rd
E Cress Rd
S Anderson Dr
S Junco Ln
S Hess Dr
S Spotted Dr
S Lake Ridge Dr
S Willow Creek Rd
S Evans Creek Rd
S Evans Creek Rd
S Klein Trl
E Clark Creek Rd
E Clark Creek Rd
E Barry Hill Rd
E Lay Ln
E Montgomery Rd
S Main St
S Avenue St
State Hwy 3
S Black Lake Rd
E Trl of the Coeur D' Alenes
Willow Creek Rd
E Black Lake Rd
E Brown Rd
S Robinson Creek Rd
E Eagle Peak Rd
S Black Rock Rd
S Lane Rd
E Lane Rd
S Lane Rd
S Black Rock Rd
E Cress Rd
S Hess Dr
S Spotted Dr
S Junco Ln
S Anderson Dr
S Willow Creek Rd
S Willow Creek Rd
S Lake Ridge Rd
Pottery Flits Ct
S Lake Ridge Dr
E Cress Rd

KOOTENAI SCHOOL DISTRICT #274
TRUSTEE ZONE NO. 1

BEGINNING on Bell Canyon Road on the east section line of Section 4, Township 47 North, Range 3 West, Boise Meridian, thence

Northerly, then Northwesterly along said Bell Canyon Road to Unnamed Creek, thence

Northwesterly along said Unnamed Creek to Anderson Lake shoreline, thence

Northeasterly approximately 0.6 mile along said Anderson Lake shoreline, thence

Northerly across Anderson Lake to the north shoreline, thence

Southwesterly along said shoreline to an outlet of the Coeur d'Alene River, thence

Northwesterly along said outlet to the Coeur d'Alene River, thence

Northeasterly approximately 0.75 miles along said Coeur d'Alene River, thence

Northerly to the north shoreline of Coeur d'Alene Lake, thence

Northeasterly approximately 1.2 miles along said shoreline, thence

Northwesterly to Opus Road, thence

Westerly along said Opus Road to Asbury Road (National Forest Development Road 614), thence

Northerly, then Northwesterly along said Asbury Road to US Highway 97, thence

Northeasterly along said US Highway 97 to the outlet of Carlin Creek, thence

Northwesterly from said outlet of Carlin Creek across Coeur d'Alene Lake to the West Kootenai School District Boundary, thence

Southerly approximately 9.6 miles along said School District Boundary to angle point, thence

Easterly from said angle point to Skyline Drive, thence

Easterly along said Skyline Drive to the east section line of Section 4, Township 47 North, Range 3 West, B.M., and the **POINT OF BEGINNING**.

KOOTENAI SCHOOL DISTRICT #274
TRUSTEE ZONE NO. 2

BEGINNING at the intersection of US Highway 97 and the outlet of Carlin Creek, thence

Southeasterly approximately 2.3 miles along said Carlin Creek to Unnamed Creek, thence

Northerly along said Unnamed Creek to Coeur d'Alene National Forest Road, thence

Southwesterly, then Northwesterly, then Northeasterly approximately 3 miles along said Coeur d'Alene National Forest Road to Unnamed Creek, thence

Northwesterly along said Unnamed Creek to Turner Creek, thence

Westerly along said Turner Creek to Carlin Bay Road, thence

Northeasterly along said Carlin Bay Road to Burma Road, thence

Easterly, then Northerly along said Burma Road to the North Kootenai School District Boundary, thence

Westerly approximately 8.9 miles following said School District Boundary to angle point, thence

Southeasterly from said angle point to the outlet of Carlin Creek and the **POINT OF BEGINNING**.

KOOTENAI SCHOOL DISTRICT #274
TRUSTEE ZONE NO. 3

BEGINNING on the South Kootenai School District Boundary and its intersection with Willow Creek, said point also being the Kootenai-Benewah County line, thence

Northerly along said Willow Creek to Willow Creek Road, thence

Northerly approximately 0.8 miles along said Willow Creek Road to angle point, thence

Westerly from said angle point to Swan Creek, thence

Northerly along said Swan Creek to State Highway 3, thence

Northwesterly along said State Highway 3 to Black Lake Road, thence

Southwesterly, then Northwesterly along said Black Lake Road to Black Lake shoreline, thence

Northerly through Black Lake to Trail of the Coeur d'Alenes, thence

Northwesterly along said Trail of the Coeur d'Alenes to the Coeur d'Alene River, thence

Northwesterly, then Westerly approximately 5.6 miles along said the Coeur d'Alene River to angle point, thence

Northerly to Coeur d'Alene Lake shoreline, thence

Northeasterly approximately 1.25 miles along said Coeur d'Alene Lake shoreline to angle point, thence

Northwesterly to Opus Road, thence

Westerly along said Opus Road to Asbury Road (National Forest Development Road 614), thence

Northerly, then Northwesterly along said Asbury Road to US Highway 97, thence

Northeasterly along said US Highway 97 to the outlet of Carlin Creek, thence

Southeasterly approximately 2.3 miles along said Carlin Creek to Unnamed Creek, thence

Northerly along said Unnamed Creek to Coeur d'Alene National Forest Road, thence

Southwesterly, then Northwesterly, then Northeasterly approximately 3 miles along said Coeur d'Alene National Forest Road to Unnamed Creek, thence

Northwesterly along said Unnamed Creek to Turner Creek, thence

Westerly along said Turner Creek to Carlin Bay Road, thence

Northeasterly along said Carlin Bay Road to Burma Road, thence

Easterly, then Northerly along said Burma Road to the North Kootenai School District Boundary, thence

Easterly following said School District Boundary around to Willow Creek and the **POINT OF BEGINNING**.

KOOTENAI SCHOOL DISTRICT #274
TRUSTEE ZONE NO. 4

BEGINNING on the South Kootenai School District Boundary and its intersection with Willow Creek, said point also being the Kootenai-Benewah County line, thence

Northerly along said Willow Creek to Willow Creek Road, thence

Northerly approximately 0.8 miles along said Willow Creek Road to angle point, thence

Westerly from said angle point to Swan Creek, thence

Northerly along said Swan Creek to State Highway 3, thence

Northwesterly along said State Highway 3 to Black Lake Road, thence

Southwesterly, then Northwesterly along said Black Lake Road to Black Lake shoreline, thence

Southerly approximately 0.66 mile along said Black Lake shoreline to angle point, thence

Westerly approximately 0.8 miles from said angle point to Unnamed Creek, thence

Southeasterly to the northeast corner of Section 11, Township 47 North, Range 3 West, Boise Meridian, thence

South along said section line to the northwest corner of Section 13 of said Township and Range, thence

East along said section line to the north-south centerline of said Section 13 of said Township and Range, said point being on the path of overhead powerlines, thence

Southwesterly along said overhead powerlines to US Highway 97, thence

Southeasterly, then Southerly along said US Highway 97 to the South Kootenai School District Boundary, thence

Easterly following said School District Boundary around to Willow Creek and the **POINT OF BEGINNING**.

KOOTENAI SCHOOL DISTRICT #274
TRUSTEE ZONE NO. 5

BEGINNING on the South Kootenai School District Boundary in the southwest corner of Section 33, Township 47 North, Range 3 West, Boise Meridian, said point also being the Kootenai-Benewah County line, thence

Northerly approximately 6.3 miles along said School District Boundary to angle point, thence

Easterly from said angle point to Skyline Drive, thence

Easterly along said Skyline Drive to Bell Canyon Road on the east section line of Section 4 of said Township and Range, thence

Northerly, then Northwesterly along said Bell Canyon Road to Unnamed Creek, thence

Northwesterly along said Unnamed Creek to Anderson Lake shoreline, thence

Northeasterly approximately 0.6 mile along said Anderson Lake shoreline, thence

Northerly across Anderson Lake to the north shoreline, thence

Southwesterly along said shoreline to an outlet of the Coeur d'Alene River, thence

Northwesterly along said outlet to the Coeur d'Alene River, thence

Northeasterly, then Southeasterly approximately 6.4 miles along said Coeur d'Alene River, thence

Westerly to the St. Maries River Railroad, thence

Southeasterly along said St. Maries River Railroad to Black Lake shoreline, thence

Southerly approximately 0.66 mile along said Black Lake shoreline to angle point, thence

Westerly approximately 0.8 miles from said angle point to Unnamed Creek, thence

Southeasterly to the northeast corner of Section 11 of said Township and Range, thence

South along said section line to the northwest corner of Section 13 of said Township and Range, thence

East along said section line to the north-south centerline of said Section 13 of said Township and Range, said point being on the path of overhead powerlines, thence

Southwesterly along said overhead powerlines to US Highway 97, thence

Southeasterly, then Southerly along said US Highway 97 to the South Kootenai School District Boundary, thence

Westerly following said School District Boundary to the southwest corner of Section 33 of said Township and Range and the **POINT OF BEGINNING**.

Idaho School District Trustee Zone Equalization 2021

Submittal Review

School District: **Kuna School District #3**
Prepared by: David Rudeen

Status Recommendation:
- ☒ APPROVAL
- ☐ NON-APPROVAL
- ☐ EXCEPTION REQUEST

Submittal Review:
Yes – No

- ☒ ☐ Legal Description for each trustee zone
- ☒ ☐ Scalable Map showing each trustee zone
- ☒ ☐ Population summary for each trustee zone - meet 10% variance
- ☒ ☐ Shape files/xml files
- ☒ ☐ Acceptable zone shapes
- ☒ ☐ Legal descriptions meet professional standards
- ☒ ☐ No significant census block splits without acceptable explanation
- ☒ ☐ Utilize 2021 Census data
- ☒ ☐ State Board of Education District Boundary
- ☐ Other (See comments below)

Percentage variance from highest zone population summary:

Highest Zone Population		**7338**
Zone	Population	%Difference
1	7338	0.00%
2	7042	4.03%
3	7159	2.44%
4	7209	1.76%
5	7199	1.89%
	35947	

Comments:

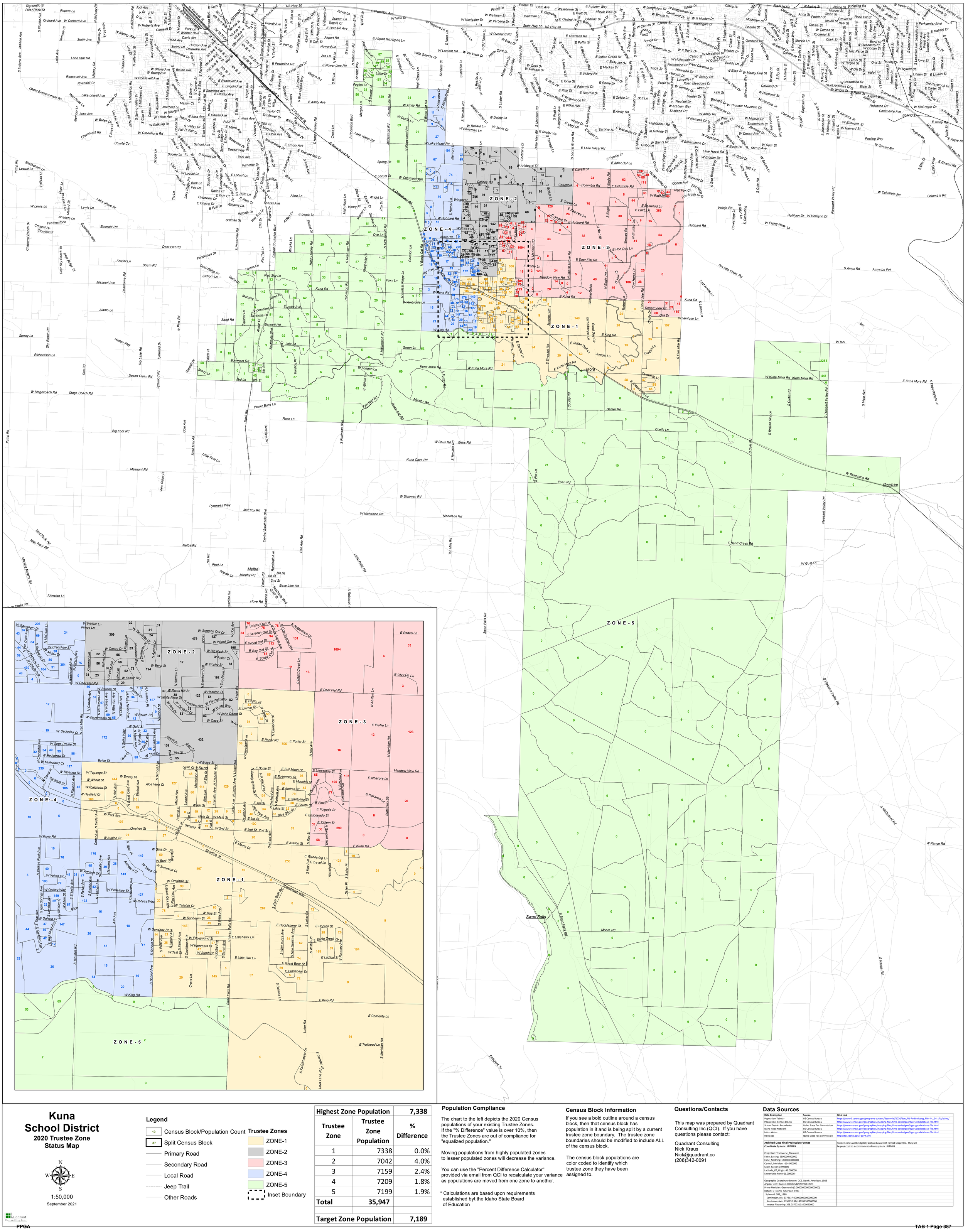

Kuna School District

2020 Trustee Zone Status Map

1:50,000

September 2021

Legend

- Census Block/Population Count (19)
- Split Census Block (37)
- Primary Road
- Secondary Road
- Local Road
- Jeep Trail
- Other Roads

Trustee Zones

- ZONE-1
- ZONE-2
- ZONE-3
- ZONE-4
- ZONE-5
- Inset Boundary

Highest Zone Population		7,338
Trustee Zone	Trustee Zone Population	% Difference
1	7338	0.0%
2	7042	4.0%
3	7159	2.4%
4	7209	1.8%
5	7199	1.9%
Total	**35,947**	
Target Zone Population		**7,189**

Population Compliance

The chart to the left depicts the 2020 Census populations of your existing Trustee Zones. If the "% Difference" value is over 10%, then the Trustee Zones are out of compliance for "equalized population."

Moving populations from highly populated zones to lesser populated zones will decrease the variance.

You can use the "Percent Difference Calculator" provided via email from QCI to recalculate your variance as populations are moved from one zone to another.

* Calculations are based upon requirements established byt the Idaho State Board of Education

Census Block Information

If you see a bold outline around a census block, then that census block has population in it and is being split by a current trustee zone boundary. The trustee zone boundaries should be modified to include ALL of the census block.

The census block populations are color coded to identify which trustee zone they have been assigned to.

Questions/Contacts

This map was prepared by Quadrant Consulting Inc.(QCI). If you have questions please contact:

Quadrant Consulting
Nick Kraus
Nick@quadrant.cc
(208)342-0091

Data Sources

Data Description	Source	Web Link
Population- Tabular	US Census Bureau	https://www2.census.gov/programs-surveys/decennial/2020/data/01-Redistricting_File--PL_94-171/Idaho/
Population- Census Blocks	US Census Bureau	https://www.census.gov/geographies/mapping-files/time-series/geo/tiger-geodatabase-file.html
School District Boundaries	Idaho State Tax Commission	https://www.census.gov/geographies/mapping-files/time-series/geo/tiger-geodatabase-file.html
Idaho Road Network	US Census Bureau	https://www.census.gov/geographies/mapping-files/time-series/geo/tiger-geodatabase-file.html
Idaho Water	US Census Bureau	https://www.census.gov/geographies/mapping-files/time-series/geo/tiger-geodatabase-file.html
Railroads	Idaho State Tax Commission	http://tax.idaho.gov/i-1074.cfm
Archived Data Final Projection Format		Trustee zones will be digitally archived as ArcGIS format shapefiles. They will
Coordinate System: IDTM83		be projected to a common coordinate system: IDTM83
Projection: Transverse_Mercator		
False_Easting: 2500000.000000		
False_Northing: 1200000.000000		
Central_Meridian: -114.000000		
Scale_Factor: 0.999600		
Latitude_Of_Origin: 42.000000		
Linear Unit: Meter (1.000000)		
Geographic Coordinate System: GCS_North_American_1983		
Angular Unit: Degree (0.0174532925199433295)		
Prime Meridian: Greenwich (0.000000000000000000)		
Datum: D_North_American_1983		
Spheroid: GRS_1980		
Semimajor Axis: 6378137.000000000000000000		
Semiminor Axis: 6356752.314140356100000000		
Inverse Flattening: 298.257222101000020000		

KUNA SCHOOL DISTRICT #3
TRUSTEE ZONE NO. 1

BEGINNING at the corner of Ten Mile Road and Avalon Street; thence

North on the centerline of Ten Mile Road to Boise Street; thence

East on the centerline of Boise Street to Linder Road; thence

North on the centerline of Linder Road to Deer Flat Road; thence

East on the centerline of Deer Flat Road to Kay Street; thence

South on the centerline of Kay Street to Avalon Street; thence

East on the centerline of Avalon Street to its intersection with Kuna Road and continuing east on the centerline of Kuna Road to Cloverdale Road; thence

South on the centerline of Cloverdale Road to Desert View Drive; thence

East on Desert View Drive to Cholla Drive; thence

South on Cholla Drive to Gila Drive; thence

East on Gila Drive to Five Mile Road; thence

South on Five Mile Road to unnamed road; thence

South approximately 0.7 miles on unnamed road to Five Mile Road; thence

South on Five Mile Road to Kuna Mora Road; thence

West approximately 0.50 miles on Kuna Mora Road to unnamed road; thence

South approximately 0.50 miles on unnamed road to unnamed road; thence

West approximately 0.50 miles to Cloverdale Road; thence

South approximately 750 feet on Cloverdale Road to unnamed road; thence

Northwesterly along the southern boundary of Union Pacific Railroad right-of-way to Mora Canal; thence

Northeasterly along the left bank of Mora Canal to Union Pacific Railroad Line; thence

Northwesterly along Union Pacific Railroad Line to right bank of Mora Canal; thence

Westerly along Mora Canal to Locust Grove Road; thence

Southerly along Locust Grove Road to left bank of Mora Canal; thence

Westerly 2.4 miles along left bank of Mora Canal to parcel line; thence

West thence South following parcel lines to Kuna Mora Road; thence

West on Kuna Mora Road to Swan Falls Road; thence

North on the centerline of Swan Falls Road to King Road; thence

West on the centerline of King Road to School Avenue; thence

North on the centerline of School Avenue to Avalon Street; thence

West on Avalon Street to Ten Mile Road and the **POINT OF BEGINNING**.

KUNA SCHOOL DISTRICT #3
TRUSTEE ZONE NO. 2

BEGINNING at the corner of Ten Mile Road and Lake Hazel Road; thence

Easterly thence Southerly thence Easterly along District Boundary to Locust Grove Road; thence

South on Locust Grove Road to Gravel Lane; thence

West approximately 0.3 miles on Gravel Lane; thence

Westerly on the east-west centerline of Section 7, Township 2 North, Range 1 East, B.M. to Meridian Road (Highway 69); thence

South on Meridian Road (Highway 69) to Hubbard Road; thence

West on Hubbard Road to Linder Road; thence

South on Linder Road to Boise Street; thence

West on Boise Street to School Avenue; thence

North on School Avenue to Deer Flat Road; thence

West on Deer Flat Road to Ten Mile Road; thence

North on the centerline of Ten Mile Road to Lake Hazel Road and the **POINT OF BEGINNING**.

KUNA SCHOOL DISTRICT #3
TRUSTEE ZONE NO. 3

BEGINNING at Linder Road and Hubbard Road; thence

East on the centerline of Hubbard Road to Meridian Road (Highway 69); thence

North approximately 0.5 miles on the centerline of Meridian Road (Highway 69) to Mason Creek Lane; thence

Easterly on the east-west centerline of Section 7, Township 2 North, Range 1 East, B.M. to Gravel Lane; thence

East along Gravel Lane to Locust Grove Road; thence

North on Locust Grove Road to District Boundary; thence

Easterly thence Southerly thence Easterly thence Southerly along District Boundary to Gila Drive; thence

West on Gila Drive to Cholla Drive; thence

North on Cholla Drive to Desert View Drive; thence

West on Desert View Drive to Cloverdale Road; thence

North on Cloverdale Road to Kuna Road; thence

West on Kuna Road to the intersection with Avalon Street; thence

West on Avalon Street to Kay Street; thence

North on Kay Street to Deer Flat Road; thence

West on Deer Flat Road to Linder Road; thence

North on Linder Road to Hubbard Road and the **POINT OF BEGINNING**.

KUNA SCHOOL DISTRICT #3
TRUSTEE ZONE NO. 4

BEGINNING at School Avenue and King Road; thence

Westerly on the centerline of King Road to Black Cat Road; thence

Northerly on the centerline of Black Cat Road to District Boundary; thence

East thence south thence east along District Boundary to Ten Mile Road; thence

South on Ten Mile Road to Deer Flat Road; thence

East on Deer Flat Road to School Avenue; thence

South on School Avenue to Boise Street; thence

West on Boise Street to Ten Mile Road; thence

South on Ten Mile Road to 4th Street; thence

South along the eastern section line of Section 22, Township 2 North, Range 1 West, B.M. to Ten Mile Road; thence

South on Ten Mile Road to Avalon Street; thence

East on Avalon Street to School Avenue; thence

South on School Avenue to King Road and to the **POINT OF BEGINNING**.

KUNA SCHOOL DISTRICT #3
TRUSTEE ZONE NO. 5

BEGINNING at the intersection of Five Mile Road and Kuna Mora Road; thence

West approximately 0.50 miles on Kuna Mora Road to unnamed road; thence

South approximately 0.50 miles on unnamed road to unnamed road; thence

West approximately 0.50 miles to Cloverdale Road; thence

South approximately 750 feet on Cloverdale Road to unnamed road; thence

Northwest along the southern boundary of Union Pacific Railroad right-of-way to Mora Canal; thence

Northeasterly along the left bank of Mora Canal to Union Pacific Railroad Line; thence

Northwesterly along Union Pacific Railroad Line to right bank of Mora Canal; thence

Westerly along Mora Canal to Locust Grove Road; thence

Southerly along Locust Grove Road to left bank of Mora Canal; thence

Westerly 2.4 miles along left bank of Mora Canal to parcel line; thence

West then south following parcel lines to Kuna Mora Road; thence

West on Kuna Mora Road to Swan Falls Road; thence

North on the centerline of Swan Falls Road to King Road; thence

Westerly on the centerline of King Road to Black Cat Road; thence

Northerly on the centerline of Black Cat Road to District Boundary; thence

Westerly thence Southerly thence Easterly thence Southerly thence Easterly thence Northerly thence

Westerly along the District Boundary to the intersection of Five Mile Road and Kuna Mora Road and the **POINT OF BEGINNING**.

Idaho School District Trustee Zone Equalization 2021

Submittal Review

Status Recommendation:
- ☒ APPROVAL
- ☐ NON-APPROVAL
- ☐ EXCEPTION REQUEST

School District: **Lakeland School District #272**
Prepared by: David Rudeen

Submittal Review:
Yes – No

- ☒ ☐ Legal Description for each trustee zone
- ☒ ☐ Scalable Map showing each trustee zone
- ☒ ☐ Population summary for each trustee zone - meet 10% variance
- ☒ ☐ Shape files/xml files
- ☒ ☐ Acceptable zone shapes
- ☒ ☐ Legal descriptions meet professional standards
- ☒ ☐ No significant census block splits without acceptable explanation
- ☒ ☐ Utilize 2021 Census data
- ☒ ☐ State Board of Education District Boundary
- ☐ Other (See comments below)

Percentage variance from highest zone population summary:

Highest Zone Population		**6878**
Zone	Population	%Difference
1	6598	4.07%
2	6415	6.73%
3	6604	3.98%
4	6783	1.38%
5	6878	0.00%
	33278	

Comments:

Lakeland School District

2020 Trustee Zone Status Map

N
W E
S

1:70,000

December 2021

Quadrant Consulting Inc.

Legend

- 19 — Census Block/Population Count
- 37 — Split Census Block
- Primary Road
- Secondary Road
- Local Road
- Jeep Trail
- Other Roads

Trustee Zones

- ZONE-1
- ZONE-2
- ZONE-3
- ZONE-4
- ZONE-5
- Inset Boundary

Highest Zone Population		6,878
Trustee Zone	Trustee Zone Population	% Difference
1	6598	4.1%
2	6415	6.7%
3	6604	4.0%
4	6783	1.4%
5	6878	0.0%
Total	**33,278**	
Target Zone Population		**6,656**

Population Compliance

The chart to the left depicts the 2020 Census populations of your existing Trustee Zones. If the "% Difference" value is over 10%, then the Trustee Zones are out of compliance for "equalized population."

Moving populations from highly populated zones to lesser populated zones will decrease the variance.

You can use the "Percent Difference Calculator" provided via email from QCI to recalculate your variance as populations are moved from one zone to another.

* Calculations are based upon requirements established byt the Idaho State Board of Education

Census Block Information

If you see a bold outline around a census block, then that census block has population in it and is being split by a current trustee zone boundary. The trustee zone boundaries should be modified to include ALL of the census block.

The census block populations are color coded to identify which trustee zone they have been assigned to.

Questions/Contacts

This map was prepared by Quadrant Consulting Inc.(QCI). If you have questions please contact:

Quadrant Consulting
Nick Kraus
Nick@quadrant.cc
(208)342-0091

Data Sources

Data Description	Source	Web Link
Population-Tabular	US Census Bureau	https://www2.census.gov/programs-surveys/decennial/2020/data/01-Redistricting_File--PL_94-171/Idaho/
Population- Census Blocks	US Census Bureau	https://www.census.gov/geographies/mapping-files/time-series/geo/tiger-geodatabase-file.html
School District Boundaries	Idaho State Tax Commission	https://www.census.gov/geographies/mapping-files/time-series/geo/tiger-geodatabase-file.html
Idaho Road Network	US Census Bureau	https://www.census.gov/geographies/mapping-files/time-series/geo/tiger-geodatabase-file.html
Idaho Water	US Census Bureau	https://www.census.gov/geographies/mapping-files/time-series/geo/tiger-geodatabase-file.html
Railroads	Idaho State Tax Commission	http://tax.idaho.gov/i-1074.cfm

Archived Data Final Projection Format	Trustee zones will be digitally archived as ArcGIS format shapefiles. They will be projected to a common coordinate system: IDTM83
Coordinate System: IDTM83	
Projection: Transverse_Mercator	
False_Easting: 2500000.000000	
False_Northing: 1200000.000000	
Central_Meridian: -114.000000	
Scale_Factor: 0.999600	
Latitude_Of_Origin: 42.000000	
Linear Unit: Meter (1.000000)	
Geographic Coordinate System: GCS_North_American_1983	
Angular Unit: Degree (0.0174532925199433299)	
Prime Meridian: Greenwich (0.000000000000000000)	
Datum: D_North_American_1983	
Spheroid: GRS_1980	
Semimajor Axis: 6378137.000000000000000000	
Semiminor Axis: 6356752.314140356100000000	
Inverse Flattening: 298.257222101000020000	

Lakeland Joint School District No. 272
Trustee Zone 1 - Legal Description

BEGINNING at Saint Joe Drive and the north school district boundary, thence
Southerly along Saint Joe Drive to Sand Point Circle, thence
Southeasterly along Sand Point Circle to Saint Joe Drive, thence
Southeasterly along Saint Joe Drive to Saint Marie's Circle, thence
Southeasterly along Saint Marie's Circle to Saint Joe Drive, thence
Southeasterly along Saint Joe Drive to State Highway 54, thence
Westerly along State Highway 54 to Ramsey Road, thence
Southerly along Ramsey Road to Remington Road, thence
Easterly along Remington Road to Weir Road, thence
Southerly along Weir Road to Brunner Road, thence
Westerly along Brunner Road to Ramsey Road, thence
Southerly along Ramsey Road to Corbin Hill Road, thence
Easterly along Corbin Hill Road to Diagonal Road, thence
Northeasterly along Diagonal Road to Brunner Road, thence
Easterly along Brunner Road to Clagstone Road, thence
Southwesterly then Southerly along Clagstone Road approximately 1 mile to overhead powerlines (Powerline Road), thence
Southwesterly along overhead powerlines (Powerline Road) approximately 3 miles to Chilco Road, thence
Westerly along Chilco Road to Ramsey Road, thence
Northerly along Ramsey Road to Diagonal Road, thence
Southwesterly along Diagonal Road approximately 1.3 miles to overhead powerlines, thence
Northerly along overhead powerlines approximately 1.1 miles to Scarcello Road, thence
Westerly along Scarcello Road to State Highway 41, thence
Southerly along State Highway 41 approximately 50 feet to Village Boulevard, thence
Westerly along Village Boulevard to Circle Road, thence
Southerly along Circle Road to Fairway Lane, thence
Southwesterly along Fairway Lane to Fir Lane, thence
Southerly along Fir Lane to Broken Tee Road, thence
Easterly along Broken Tee Road to Circle Road, thence
Southwesterly along Circle Road to Rice Road, thence
Easterly along Rice Road to State Highway 41, thence
Southwesterly along State Highway 41 to Gunning Road, thence
Northwesterly along Gunning Road to Rathdrum Creek, thence
Northeasterly along Rathdrum Creek to the Twin Lakes westerly shoreline, thence
Northwesterly along Twin Lakes westerly shoreline to Fish Creek, thence
Westerly along Fish Creek to an unnamed creek, thence
Westerly along said unnamed creek to west school district boundary and the Idaho-Washington State Line, thence
Northerly then Easterly along school district boundary to Saint Joe Drive and the **POINT OF BEGINNING.**

Lakeland Joint School District No. 272
Trustee Zone 2 - Legal Description

BEGINNING at Saint Joe Drive and the north school district boundary, thence
Southerly along Saint Joe Drive to Sand Point Circle, thence
Southeasterly along Sand Point Circle to Saint Joe Drive, thence
Southeasterly along Saint Joe Drive to Saint Marie's Circle, thence
Southeasterly along Saint Marie's Circle to Saint Joe Drive, thence
Southeasterly along Saint Joe Drive to State Highway 54, thence
Westerly along State Highway 54 to Ramsey Road, thence
Southerly along Ramsey Road to Remington Road, thence
Easterly along Remington Road to Weir Road, thence
Southerly along Weir Road to Brunner Road, thence
Westerly along Brunner Road to Ramsey Road, thence
Southerly along Ramsey Road to Corbin Hill Road, thence
Easterly along Corbin Hill Road to Diagonal Road, thence
Northeasterly along Diagonal Road to Brunner Road, thence
Easterly along Brunner Road to Clagstone Road, thence
Southwesterly then Southerly along Clagstone Road approximately 1 mile to overhead powerlines (Powerline Road), thence
Southwesterly along overhead powerlines (Powerline Road) approximately 1.1 miles to Estates Drive, thence
Southeasterly along Estates Drive to Old US Highway 95, thence
Southwesterly along Old US Highway 95 to y-split with Idaho Forest Group Road, thence
Southeasterly to Union Pacific Railroad, thence
Southwesterly approximately 0.61 miles along Union Pacific Railroad, thence
Southeasterly approximately 175 feet to US Highway 95, thence
Northeasterly approximately 1.8 miles along US Highway 95, thence leaving US Highway 95
Easterly approximately 175 feet to Pope Road, thence
Northeasterly along Pope Road to Cordell Road, thence
Southeasterly along Cordell Road to Corbin Hill Road, thence
Southerly along Corbin Hill Road approximately 0.5 miles to an unnamed creek, thence
Northeasterly approximately 1.1 miles then Southeasterly approximately 3.3 miles along said unnamed creek to Forest Service Road 1552, thence
Easterly along Forest Service Road 1552 to North Fork Hayden Creek Road, thence
Southerly along Nork Fork Hayden Creek Road to National Forest Service Road 437, thence
Southwesterly along National Forest Service Road 437 to Burnt Cabin Road, thence
Southwesterly along Burnt Cabin Road to south school district boundary, thence
Easterly then Northerly then Westerly along school district boundary to Saint Joe Drive and the **POINT OF BEGINNING**.

Lakeland Joint School District No. 272
Trustee Zone 3 - Legal Description

BEGINNING at the intersection of Wyoming Avenue and Ramsey Road and southwest corner of Section 11, Township 51 North, Range 4 West, Boise Meridian being on the south school district boundary, thence leaving said boundary
Northerly along Ramsey Road to Boekel Road, thence
Westerly along Boekel Road to Atlas Road, thence
Northerly along Atlas Road to State Highway 53, thence
Westerly then Northwesterly along State Highway 53 to State Highway 41, thence
Northeasterly State Highway 41 to Diagonal Road, thence
Easterly along Diagonal Road approximately 300 feet to overhead powerlines, thence
Northerly along said overhead powerlines approximately 700 feet to State Highway 41, thence
Northeasterly along State Highway 41 to Rice Road, thence
Westerly along Rice Road to Circle Road, thence
Northeasterly along Circle Road to Broken Tee Road, thence
Westerly along Broken Tee Road to Fir Lane, thence
Northerly along Fir Lane to Fairway Lane, thence
Easterly along Fairway Lane to Circle Road, thence
Northerly along Circle Road to Village Boulevard, thence
Easterly along Village Boulevard to State Highway 41, thence
Northerly along State Highway 41 approximately 50 feet to Scarcello Road, thence
Easterly along Scarcello Road approximately 0.95 miles to overhead powerlines, thence
Southerly along overhead powerlines approximately 1.1 miles to Diagonal Road, thence
Northeasterly along Diagonal Road approximately 1.3 miles to Ramsey Road, thence
Southerly along Ramsey Road to Chilco Road, thence
Easterly along Chilco Road approximately 0.9 miles to overhead powerlines (Powerline Road), thence
Northeasterly along overhead powerlines (Powerline Road) approximately 1.9 miles to Estates Drive, thence
Southeasterly along Estates Drive to Old US Highway 95, thence
Southwesterly along Old US Highway 95 to y-split with Idaho Forest Group Road, thence
Southeasterly to Union Pacific Railroad, thence
Southwesterly approximately 0.61 miles along Union Pacific Railroad, thence
Southeasterly approximately 175 feet to US Highway 95, thence
Northeasterly approximately 1.8 miles along US Highway 95, thence leaving said highway
Easterly approximately 175 feet to Pope Road, thence
Northeasterly along Pope Road to Cordell Road, thence
Southeasterly along Cordell Road to Corbin Hill Road, thence
Southerly along Corbin Hill Road approximately 0.5 miles to an unnamed creek, thence
Northeasterly approximately 1.1 then Southeasterly approximately 3.3 miles along unnamed creek to Forest Service Road 1552, thence
Easterly along Forest Service Road 1552 to North Fork Hayden Creek Road, thence
Southerly along North Fork Hayden Creek Road to National Forest Service Road 437, thence
Southerly along National Forest Service Road 437 to National Forest Road 437, thence
Southwesterly along National Forest Road 437 to Burnt Cabin Road, thence
Southeasterly along Burnt Cabin Road to south school district boundary, thence
Westerly along south school district boundary to Ramsey Road and Wyoming Avenue and the **POINT OF BEGINNING.**

Lakeland Joint School District No. 272
Trustee Zone 4 - Legal Description

BEGINNING at the intersection of Meyer Road and Harvest Avenue and the south school district boundary, thence leaving said boundary

Northerly along Meyer Road to Lancaster Road, thence

Westerly along Lancaster Road to Thayer Street, thence

Northerly along Thayer Street to Majestic Avenue, thence

Westerly along Majestic Avenue to Pristine Circle, thence

Westerly then Northeasterly along Pristine Circle to Ohio Street, thence

Northwesterly along Ohio Street approximately 380 feet to overhead powerlines, thence

Southwesterly along said overhead powerlines approximately 870 feet to State Highway 41, thence

Northerly along State Highway 41 to Montana Street, thence

Westerly along Montana Street to Arbor Street, thence

Northerly along Arbor Street to 4th Street, thence

Westerly along 4th Street to Green Acres Main Ditch, thence

Southwesterly along Green Acres Main Ditch approximately 970 feet to the Rathdrum City Limits Line, thence

Northerly approximately 0.3 miles then Southwesterly approximately 0.36 miles along Rathdrum City Limits line to Greensferry Road, thence

Northwesterly along Greensferry Road to State Highway 53, thence

Northeasterly then Southeasterly then Easterly along State Highway 53 to Atlas Road, thence

Southerly along Atlas Road to Boekel Road, thence

Easterly along Boekel Road to Ramsey Road and the northwest corner of Section 2, Township 51 North, Range 4 West, Boise Meridian, thence

Southerly along Ramsey Road to the intersection with Wyoming Avenue and south school district boundary, thence

Westerly along south school district boundary to the intersection of Meyer Road and Harvest Avenue and the **POINT OF BEGINNING**.

Lakeland Joint School District No. 272
Trustee Zone 5 - Legal Description

BEGINNING at the intersection of Meyer Road and Harvest Avenue and the south school district boundary, thence leaving said boundary
Northerly along Meyer Road to Lancaster Road, thence
Westerly along Lancaster Road to Thayer Street, thence
Northerly along Thayer Street to Majestic Avenue, thence
Westerly along Majestic Avenue to Pristine Circle, thence
Westerly then Northeasterly along Pristine Circle to Ohio Street, thence
Northwesterly along Ohio Street approximately 380 feet to overhead powerlines, thence
Southwesterly along said overhead powerlines approximately 870 feet to State Highway 41, thence
Northerly along State Highway 41 to Montana Street, thence
Westerly along Montana Street to Arbor Street, thence
Northerly along Arbor Street to 4th Street, thence
Westerly along 4th Street to Green Acres Main Ditch, thence
Southwesterly along Green Acres Main Ditch approximately 970 feet to the Rathdrum City Limits line, thence
Northerly approximately 0.3 miles then Southwesterly approximately 0.36 miles along Rathdrum City Limits line to Greensferry Road, thence
Northwesterly along Greensferry Road to State Highway 53, thence
Northeasterly along State Highway 53 turning into State Highway 41 to Diagonal Road, thence
Easterly along Diagonal Road approximately 300 feet to overhead powerlines, thence
Northerly along said overhead powerlines approximately 700 feet to State Highway 41, thence
Northeasterly along State Highway 41 to Gunning Road, thence
Northwesterly along Gunning Road to Rathdrum Creek, thence
Northeasterly along Rathdrum Creek to Twin Lakes westerly shoreline, thence
Northwesterly along Twin Lakes westerly shoreline to Fish Creek, thence
Westerly along Fish Creek to an unnamed creek, thence
Westerly along said unnamed creek to west school district boundary and the Idaho-Washington State Line, thence
Southerly then Easterly following Idaho-Washington State Line and west school district boundary then along the south school district boundary to the intersection of Meyer Road and Harvest Avenue and the **POINT OF BEGINNING**.

Idaho School District Trustee Zone Equalization 2021

Submittal Review

Status Recommendation:
- ☒ APPROVAL
- ☐ NON-APPROVAL
- ☐ EXCEPTION REQUEST

School District: **Lapwai School District #341**
Prepared by: David Rudeen

Submittal Review:
Yes – No

- ☒ ☐ Legal Description for each trustee zone
- ☒ ☐ Scalable Map showing each trustee zone
- ☒ ☐ Population summary for each trustee zone - meet 10% variance
- ☒ ☐ Shape files/xml files
- ☒ ☐ Acceptable zone shapes
- ☒ ☐ Legal descriptions meet professional standards
- ☒ ☐ No significant census block splits without acceptable explanation
- ☒ ☐ Utilize 2021 Census data
- ☒ ☐ State Board of Education District Boundary
- ☐ Other (See comments below)

Percentage variance from highest zone population summary:

Highest Zone Population		**696**
Zone	Population	%Difference
1	675	3.02%
2	675	3.02%
3	696	0.00%
4	651	6.47%
5	650	6.61%
	3347	

Comments:

Lapwai Trustee Zones

Legend

- Structures
- NPC Roads
- 2020 Census

Lapwai Trustee Zones

TRUSTEE

- 1
- 2
- 3
- 4
- 5

N

0 0.5 1 2 3 4 Miles

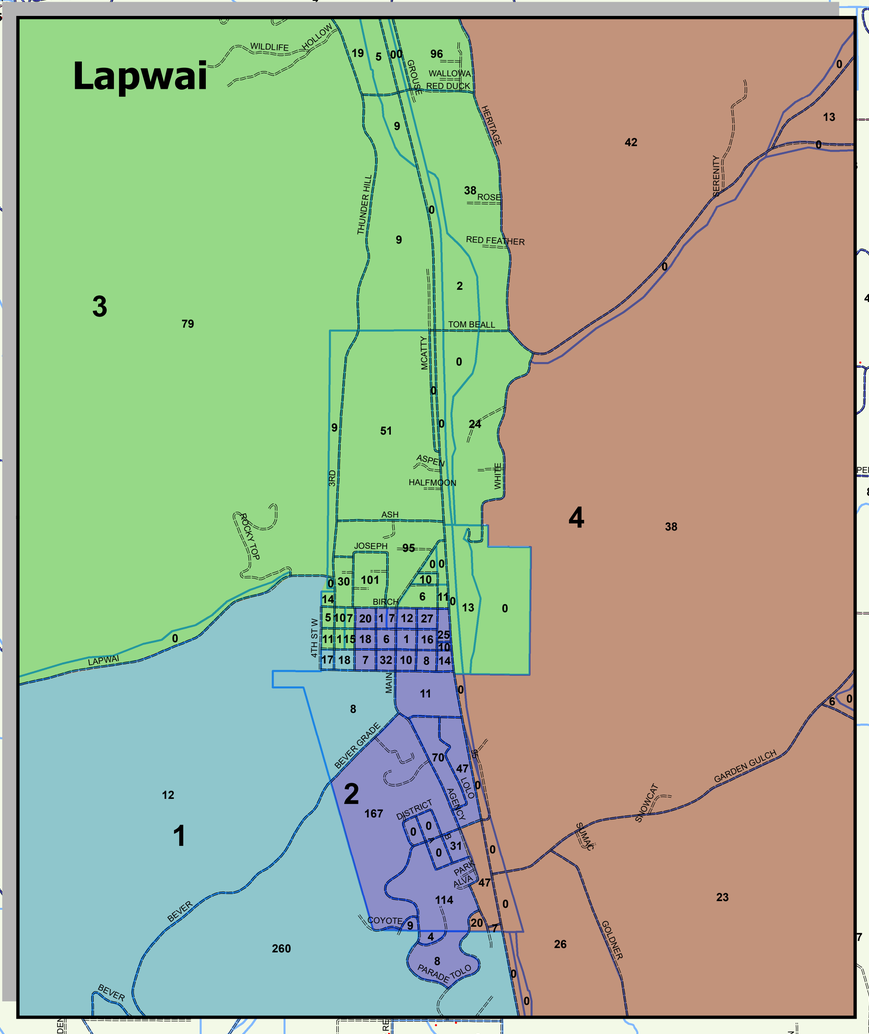

LAPWAI SCHOOL DISTRICT NO. 341
NEW TRUSTEE ZONES

ZONE 1

Beginning at the intersection of Lapwai Rd and Reservation Line Rd

Easterly on Lapwai Rd to 3rd St W

Southerly then westerly then southerly along the City Limits of Lapwai to Locust Ave W

East on Locust Ave W to 2nd St W

South on 2nd Street W to Willow Avenue W.

East on Willow Avenue W to S Main Street

South on S Main Street to Bever Rd

Southwest on Bever Rd to the west city limits of the City of Lapwai.

Southeast then east on said city limits to Parade Avenue.

Southwesterly then Southeasterly on Parade Avenue to Tolo Drive.

Northeasterly on Tolo Dr to the City Limits of Lapwai

East on the City Limits of Lapwai to US Hwy 95

South on US Hwy 95 to the district boundary. (That point being the access road to the Avista Utilities substation where it intersects US Hwy 95).

South then west then north around the southern portion of the district to its intersection with Lapwai Rd, the point of beginning.

ZONE 2

Beginning at the intersection of East Birch St and US Hwy 95

South on US Hwy 95 to its intersection with Parade Ave

Westerly on Parade Ave to Agency Rd

Southerly on Agency Rd to Tolo Drive

Southerly on Tolo Drive to Parade Avenue

Northerly on Parade Avenue to the southern City Limits of Lapwai

West then northwest on the city limits to Bever Road

Northeast on Bever Road to South Main Street

North on South Main Street to Willow Avenue

West on Willow Avenue to 2nd Street West

North on 2nd Street West to Birch St W

East on Birch Street W to US Hwy 95, the point of beginning

ZONE 3

Beginning at the intersection of Lapwai Rd and Reservation Line Rd

Northwesterly along the District Boundary to the south shoreline of the Clearwater River

East along the south shoreline of the Clearwater River to the east border of Spalding Park

Then south on the old US 95 Hwy now known as Grouse Road onto Heritage formerly known as the Old Lapwai Road

Continuing on Heritage Road to the junction of Tom Beall Road

Then southeasterly on Tom Beall Road a short distance to White Road

South on White Road to the east city limits of the City of Lapwai

East then south then west on the city limits to US 95 to the point where East Willow Avenue intersects with US Hwy 95

North on US Hwy 95 to East Birch Avenue

West on East and West Birch Avenue to 2rd Street West

South on 2nd Street W to Locust Avenue W

West on Locust Ave W to the City Limits of Lapwai

Northerly and Easterly along the City Limits of Lapwai to 3rd St W

Northerly to Lapwai Rd

Westerly on Lapwai Rd to the point of beginning

ZONE 4

Beginning on the west district boundary line at its southern point which is also the Nez Perce Indian Reservation boundary where the district boundary departs the Clearwater River to the north.

Following the district boundary first north then easterly along the northern district boundary as it meanders to Howard Gulch.

South then east on Howard Gulch to its confluence with the Potlatch River

South on the Potlatch River to its confluence with the Clearwater River

East along the north shore of the Clearwater River to the point directly across from the confluence of Cottonwood Creek with the Clearwater River.

Crossing the Clearwater River and following the Gifford-Reubens Road southeasterly to the district boundary

Southerly along the eastern district boundary to US Hwy 95

West then north on US Hwy 95 to the point where the southern city limits of the city of Lapwai depart to the east

East then north then west then north then west on the city limits to White Road

North on White road to its intersection with Tom Beall Road

Northwest on Tom Beall Road to Heritage Road

Northerly on Heritage Road to where it joins with Grouse Road.
North on Grouse to the south bank of the Clearwater River.

West on the south bank of the Clearwater River to its intersection with the district boundary

Northwesterly along the district boundary as it crosses the Clearwater River and joins the Nez Perce Indian Reservation boundary along the north shore of the Clearwater River.

Southwesterly along the district boundary and said Indian Reservation boundary as it follows the Clearwater River to the point of beginning.

ZONE 5

Beginning on the northern district boundary at its intersection with Howard Gulch.

Following the district boundary in a northerly direction as it comes to include two small sections of Latah County within Sections 16 37N 3 W and Section 9 same township and range

Following the northern district boundary as it departs the Potlatch River to the east a distance of about

12 miles to the point where the district boundary continues in a southerly direction. That point being the east section line of Section 28 37N 1W.

South along said section line about 2 miles to the Clearwater River at Harper's Bend.

Following the district boundary and the south shore of the Clearwater River to the west section line of
Section 5 36N 1W.

Following the district boundary first south along said section line and then continuing along the district boundary as it meanders in a westerly direction a distance of about 10 miles to the point where Gifford Reubens Road departs the district boundary to the northwest. That point being the NW corner of the SW ¼ Section 11 36N 3W.

Northwesterly on Gifford Reubens Road to the confluence of Cottonwood Creek with the Clearwater River

Westerly on the north shore of the Clearwater River to its confluence with the Potlatch River

North on the Potlatch River to its confluence with Howard Gulch.
Northwesterly on Howard Gulch to the beginning

Idaho School District Trustee Zone Equalization 2021

Submittal Review

School District: **Mackay School District #182**
Prepared by: David Rudeen

Status Recommendation:
- ☒ APPROVAL
- ☐ NON-APPROVAL
- ☐ EXCEPTION REQUEST

Submittal Review:
Yes – No

- ☒ ☐ Legal Description for each trustee zone
- ☒ ☐ Scalable Map showing each trustee zone
- ☒ ☐ Population summary for each trustee zone - meet 10% variance
- ☒ ☐ Shape files/xml files
- ☒ ☐ Acceptable zone shapes
- ☒ ☐ Legal descriptions meet professional standards
- ☒ ☐ No significant census block splits without acceptable explanation
- ☒ ☐ Utilize 2021 Census data
- ☒ ☐ State Board of Education District Boundary
- ☐ Other (See comments below)

Percentage variance from highest zone population summary:

Highest Zone Population		**292**
Zone	Population	%Difference
1	292	0.00%
2	269	7.88%
3	279	4.45%
4	280	4.11%
5	268	8.22%
	1388	

Comments:

Mackay School District

2020 Trustee Zone Status Map

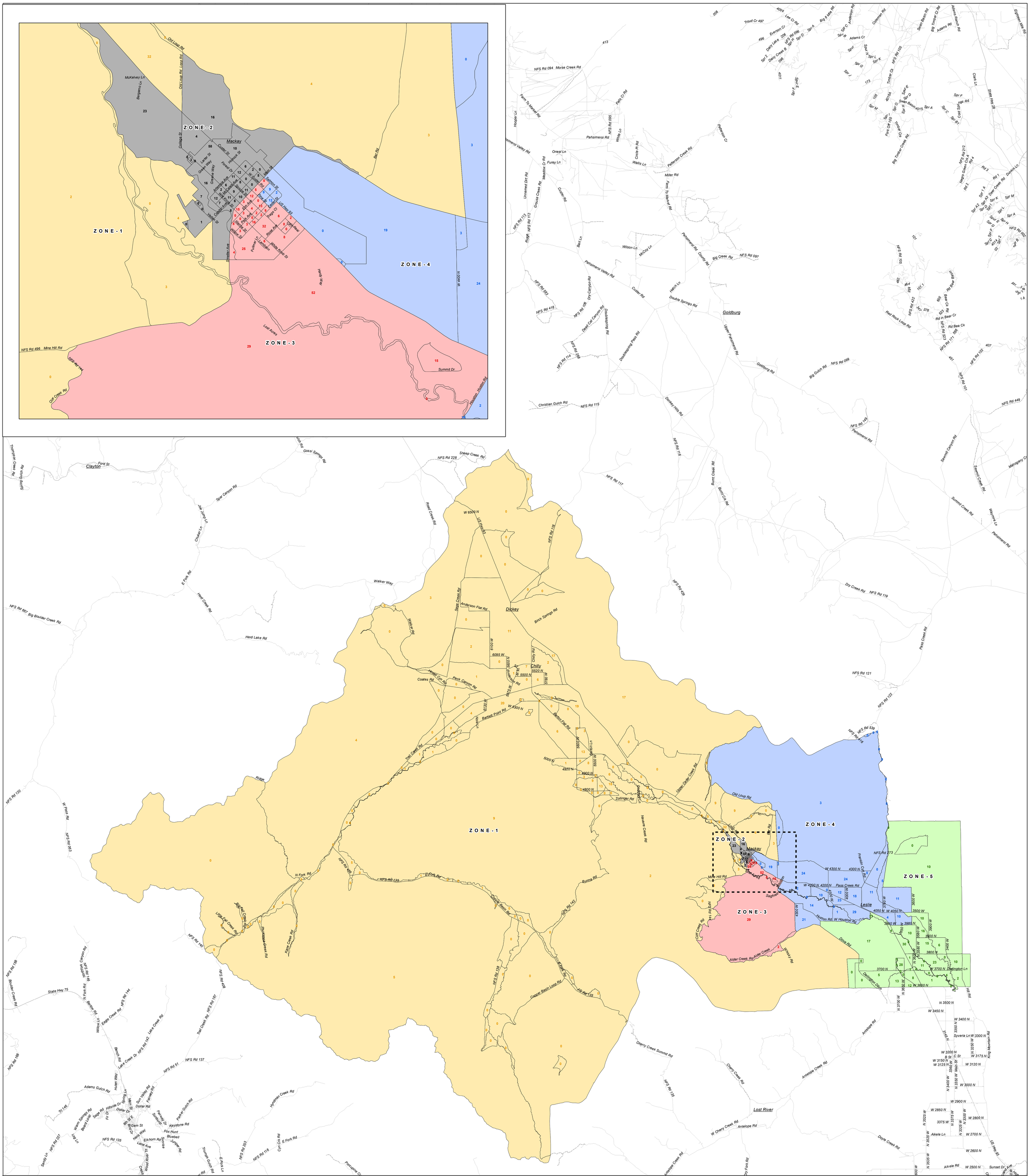
ZONE - 1
ZONE - 2
ZONE - 3
ZONE - 4
ZONE - 5
Mackay
Goldburg
Dickey
Chilly
Clayton
Leslie
Lost River
Old Loup Rd
McKelvey Ln
Bergamo Ln
Custer St
Hydock St
Forest Dr
Greyline Way
Larter St
Atlantis Ave
W Mohawk Ave
W Kinkaid St
Cloud Ave
Valley St
Main St
Salmon St
W Custer Rd
Pine St
Cedar St
Trego Ct
Rose Ave
Fulmer Ln
Lambdin
White Knob St
Cater Road
Wilkes St
Idaho St
Pine Ave
Elm Ave
Streiter Ave
Bell Rd
Loat Acres
Summit Dr
Houston Hustlin Rd
Cliff Creek Rd
NFS Rd 496 Mine Hill Rd
USFS Rd 744
Harpin Way
W 4400 N
Pahsimeroi Valley Rd
Pahsimeroi Rd
NFS Rd 094 Morse Creek Rd
Farm To Market Rd
Falls Cr Rd
Hooper Ln
NFS Rd 095
White Ln
Circle Pr Rd
Patterson Cr
Patterson Creek Rd
Oneal Ln
Furey Ln
Wallis Ln
Miller Rd
Unnamed Dirt Rd
Meadow Cr Rd
Grouse Creek Rd
Custer Rd
NFS Rd 113
NFS Rd 112
Ridge
Burt Ln
Wilson Ln
McCoy Ln
Big Creek Rd
NFS Rd 097
Hatch Ln
Double Springs Rd
NFS Rd 583
NFS Rd 418
NFS Rd 106
Dry Canyon Rd
Dead Cat Canyon Rd
Doubletree Rd
Doubletree Pass Rd
NFS Rd 114
NFS Rd 288
Upper Pahsimeroi Rd
Goldburg Rd
Big Gulch Rd
NFS Rd 099
Christian Gulch Rd
NFS Rd 115
Donkey Hills Rd
NFS Rd 149
NFS Rd 116
NFS Rd 117
Burnt Creek Rd
Burnt Crk Rd
NFS Rd 429
Sawmill Canyon Rd
Sawmill Creek Rd
Summit Creek Rd
Weymire Ln
Mahogany Cr
Dry Creek Rd
NFS Rd 119
Pass Creek Rd
NFS Rd 121
NFS Rd 122
NFS Rd 539
NFS Rd 416
Ridge
Thompson Creek Rd
Spring Gulch Rd
Ford St
Gossi Springs Rd
NFS Rd 228
Sheep Creek Rd
Shar Canyon Rd
Joe Jump Ln
Chicken Ln
E Fork Rd
Herd Creek Rd
Walker Way
Road Creek Rd
W 6500 N
US Hwy 93
NFS Rd 116
Slate Cmtry Rd
Anderson Flat Rd
Walker Rd
6100 W
6095 W
5600 N
5520 N
5500 N
5760 W
5675 W
Chilly Rd
Anderson Rd
Hensel Cmtry Rd
Coates Rd
Peck Canyon Rd
6130 W
W 5300 N
Bartlett Point Rd
Wade Ln
Trail Creek Rd
Barton Flat Rd
5600 W
Barton Ln
5000 N
4920 N
4900 N
4800 N
Upper Cedar Creek Rd
Cedar Creek Ln
Zollinger Rd
Hawm Creek Rd
Old Loup Rd
Lone Pine Rd
Rd Bea Ck
Bear Ck Rd
Rd in Bear Cr
Red Rock Loop Rd
NFS Rd 101
NFS Rd 102
NFS Rd 449
NFS Rd 273
Franklin Cr Rd
W 4300 N
4300 N
Mine Hill Rd
W 4200 N
4200 N
Pass Creek Rd
4100 W
4000 W
3760 W
3600 W
3500 W
3960 W
3900 N
3580 W
3540 W
3400 W
3800 N
3700 N
W 3700 N
Darlington Ln
Darlington Dam
W 3600 N
Hill Rd
N 3500 N
W 3450 N
W 3400 N
3350 N
Syverna Ln
W 3300 N
King Mountain Rd
Antelope Rd
3150 N
W 3200 N
B St
C St
W 3150 N
W 3125 N
W 3175 N
W 3120 N
3360 W
Main St
N 3350 W
W 3000 N
W 2900 N
W 2850 N
N 3525 W
3375 W
N 3375 W
N 3325 W
W 2800 N
Aikele Ln
W 2700 N
N 3520 W
W 2600 N
N 3535 W
Aikele Rd
W 2500 N
Sunset Dr
Antelope Creek Rd
Cherry Creek Summit Rd
Cherry Creek Rd
W Cherry Creek Rd
Doyle Creek Rd
Cherry Fork Rd
Alder Creek Rd
Alder Creek
Whitey Rd
Cliff Creek Rd
NFS Rd 144
Segfried
Doyle Rd
Hunton Rd
W Houston Rd
NFS Rd 273
NFS Rd 105
Timber Ck
Timber Creek Rd
Big Timber Creek Rd
Fork Off 105
Swan Basin Rd
Big Timber Cr Rd
Adams Ranch Rd
Eighteen Mile Rd
Coleman Rd
Adams Rd
Adams Cr
Spur B
Spur C Anderson
Spur N
Spur L
Spur K
Spur G
Spur J
Spur E
Spur D
Spur F
Spur M
Spur O
Spur H
Swan Basin 4015
Spur A
Spur C
Spur B1
Clark Ln
State Hwy 28
Rd 3
Rd 1
Dunkin Ln
Rd 2
NFS Rd 212
Negro Green Crk A
Negro Green Crk 4
Deer Creek Rd
Spur A1
Spur A3
Spur C1
Spur K
Spur M
Spur L
Spur E
Spur H
NFS Rd 052
Spur G
Spur C
Spur B
Lone Pine Rd
Rd Bea Ck
Rd in Bear Cr
NFS Rd 423
NFS Rd 171
NFS Rd 101
Spur A
Spur 1 A
Spur 1 B
Spur 1 C
Spur 1 D
Spur 1 E
Spur 1 F
Spur 1 G
Spur 1 H
Spur 1 I
Spur 1 J
Spur 1 K
Spur 1 L
Spur 1 M
Spur 1 N
Spur 1 O
Spur 1 P
Spur 1 Q
Spur 1 R
Spur 1 S
Spur 1 T
Spur 1 U
Spur 1 V
Spur 1 W
Spur 1 X
Spur 1 Y
Spur 1 Z
Spur 1 AA
Spur 1 AB
Spur 1 AC
Spur 1 AD
Spur 1 AE
Spur 1 AF
Spur 1 AG
Spur 1 AH
Spur 1 AI
Spur 1 AJ
Spur 1 AK
Spur 1 AL
Spur 1 AM
Spur 1 AN
Spur 1 AO
Spur 1 AP
Spur 1 AQ
Spur 1 AR
Spur 1 AS
Spur 1 AT
Spur 1 AU
Spur 1 AV
Spur 1 AW
Spur 1 AX
Spur 1 AY
Spur 1 AZ
Spur 1 BA
Spur 1 BB
Spur 1 BC
Spur 1 BD
Spur 1 BE
Spur 1 BF
Spur 1 BG
Spur 1 BH
Spur 1 BI
Spur 1 BJ
Spur 1 BK
Spur 1 BL
Spur 1 BM
Spur 1 BN
Spur 1 BO
Spur 1 BP
Spur 1 BQ
Spur 1 BR
Spur 1 BS
Spur 1 BT
Spur 1 BU
Spur 1 BV
Spur 1 BW
Spur 1 BX
Spur 1 BY
Spur 1 BZ
Spur 1 CA
Spur 1 CB
Spur 1 CC
Spur 1 CD
Spur 1 CE
Spur 1 CF
Spur 1 CG
Spur 1 CH
Spur 1 CI
Spur 1 CJ
Spur 1 CK
Spur 1 CL
Spur 1 CM
Spur 1 CN
Spur 1 CO
Spur 1 CP
Spur 1 CQ
Spur 1 CR
Spur 1 CS
Spur 1 CT
Spur 1 CU
Spur 1 CV
Spur 1 CW
Spur 1 CX
Spur 1 CY
Spur 1 CZ
Spur 1 DA
Spur 1 DB
Spur 1 DC
Spur 1 DD
Spur 1 DE
Spur 1 DF
Spur 1 DG
Spur 1 DH
Spur 1 DI
Spur 1 DJ
Spur 1 DK
Spur 1 DL
Spur 1 DM
Spur 1 DN
Spur 1 DO
Spur 1 DP
Spur 1 DQ
Spur 1 DR
Spur 1 DS
Spur 1 DT
Spur 1 DU
Spur 1 DV
Spur 1 DW
Spur 1 DX
Spur 1 DY
Spur 1 DZ
Spur 1 EA
Spur 1 EB
Spur 1 EC
Spur 1 ED
Spur 1 EE
Spur 1 EF
Spur 1 EG
Spur 1 EH
Spur 1 EI
Spur 1 EJ
Spur 1 EK
Spur 1 EL
Spur 1 EM
Spur 1 EN
Spur 1 EO
Spur 1 EP
Spur 1 EQ
Spur 1 ER
Spur 1 ES
Spur 1 ET
Spur 1 EU
Spur 1 EV
Spur 1 EW
Spur 1 EX
Spur 1 EY
Spur 1 EZ
Spur 1 FA
Spur 1 FB
Spur 1 FC
Spur 1 FD
Spur 1 FE
Spur 1 FF
Spur 1 FG
Spur 1 FH
Spur 1 FI
Spur 1 FJ
Spur 1 FK
Spur 1 FL
Spur 1 FM
Spur 1 FN
Spur 1 FO
Spur 1 FP
Spur 1 FQ
Spur 1 FR
Spur 1 FS
Spur 1 FT
Spur 1 FU
Spur 1 FV
Spur 1 FW
Spur 1 FX
Spur 1 FY
Spur 1 FZ
Spur 1 GA
Spur 1 GB
Spur 1 GC
Spur 1 GD
Spur 1 GE
Spur 1 GF
Spur 1 GG
Spur 1 GH
Spur 1 GI
Spur 1 GJ
Spur 1 GK
Spur 1 GL
Spur 1 GM
Spur 1 GN
Spur 1 GO
Spur 1 GP
Spur 1 GQ
Spur 1 GR
Spur 1 GS
Spur 1 GT
Spur 1 GU
Spur 1 GV
Spur 1 GW
Spur 1 GX
Spur 1 GY
Spur 1 GZ
Spur 1 HA
Spur 1 HB
Spur 1 HC
Spur 1 HD
Spur 1 HE
Spur 1 HF
Spur 1 HG
Spur 1 HH
Spur 1 HI
Spur 1 HJ
Spur 1 HK
Spur 1 HL
Spur 1 HM
Spur 1 HN
Spur 1 HO
Spur 1 HP
Spur 1 HQ
Spur 1 HR
Spur 1 HS
Spur 1 HT
Spur 1 HU
Spur 1 HV
Spur 1 HW
Spur 1 HX
Spur 1 HY
Spur 1 HZ
Spur 1 IA
Spur 1 IB
Spur 1 IC
Spur 1 ID
Spur 1 IE
Spur 1 IF
Spur 1 IG
Spur 1 IH
Spur 1 II
Spur 1 IJ
Spur 1 IK
Spur 1 IL
Spur 1 IM
Spur 1 IN
Spur 1 IO
Spur 1 IP
Spur 1 IQ
Spur 1 IR
Spur 1 IS
Spur 1 IT
Spur 1 IU
Spur 1 IV
Spur 1 IW
Spur 1 IX
Spur 1 IY
Spur 1 IZ
Spur 1 JA
Spur 1 JB
Spur 1 JC
Spur 1 JD
Spur 1 JE
Spur 1 JF
Spur 1 JG
Spur 1 JH
Spur 1 JI
Spur 1 JJ
Spur 1 JK
Spur 1 JL
Spur 1 JM
Spur 1 JN
Spur 1 JO
Spur 1 JP
Spur 1 JQ
Spur 1 JR
Spur 1 JS
Spur 1 JT
Spur 1 JU
Spur 1 JV
Spur 1 JW
Spur 1 JX
Spur 1 JY
Spur 1 JZ
Spur 1 KA
Spur 1 KB
Spur 1 KC
Spur 1 KD
Spur 1 KE
Spur 1 KF
Spur 1 KG
Spur 1 KH
Spur 1 KI
Spur 1 KJ
Spur 1 KK
Spur 1 KL
Spur 1 KM
Spur 1 KN
Spur 1 KO
Spur 1 KP
Spur 1 KQ
Spur 1 KR
Spur 1 KS
Spur 1 KT
Spur 1 KU
Spur 1 KV
Spur 1 KW
Spur 1 KX
Spur 1 KY
Spur 1 KZ
Spur 1 LA
Spur 1 LB
Spur 1 LC
Spur 1 LD
Spur 1 LE
Spur 1 LF
Spur 1 LG
Spur 1 LH
Spur 1 LI
Spur 1 LJ
Spur 1 LK
Spur 1 LL
Spur 1 LM
Spur 1 LN
Spur 1 LO
Spur 1 LP
Spur 1 LQ
Spur 1 LR
Spur 1 LS
Spur 1 LT
Spur 1 LU
Spur 1 LV
Spur 1 LW
Spur 1 LX
Spur 1 LY
Spur 1 LZ
Spur 1 MA
Spur 1 MB
Spur 1 MC
Spur 1 MD
Spur 1 ME
Spur 1 MF
Spur 1 MG
Spur 1 MH
Spur 1 MI
Spur 1 MJ
Spur 1 MK
Spur 1 ML
Spur 1 MM
Spur 1 MN
Spur 1 MO
Spur 1 MP
Spur 1 MQ
Spur 1 MR
Spur 1 MS
Spur 1 MT
Spur 1 MU
Spur 1 MV
Spur 1 MW
Spur 1 MX
Spur 1 MY
Spur 1 MZ
Spur 1 NA
Spur 1 NB
Spur 1 NC
Spur 1 ND
Spur 1 NE
Spur 1 NF
Spur 1 NG
Spur 1 NH
Spur 1 NI
Spur 1 NJ
Spur 1 NK
Spur 1 NL
Spur 1 NM
Spur 1 NN
Spur 1 NO
Spur 1 NP
Spur 1 NQ
Spur 1 NR
Spur 1 NS
Spur 1 NT
Spur 1 NU
Spur 1 NV
Spur 1 NW
Spur 1 NX
Spur 1 NY
Spur 1 NZ
Spur 1 OA
Spur 1 OB
Spur 1 OC
Spur 1 OD
Spur 1 OE
Spur 1 OF
Spur 1 OG
Spur 1 OH
Spur 1 OI
Spur 1 OJ
Spur 1 OK
Spur 1 OL
Spur 1 OM
Spur 1 ON
Spur 1 OO
Spur 1 OP
Spur 1 OQ
Spur 1 OR
Spur 1 OS
Spur 1 OT
Spur 1 OU
Spur 1 OV
Spur 1 OW
Spur 1 OX
Spur 1 OY
Spur 1 OZ
Spur 1 PA
Spur 1 PB
Spur 1 PC
Spur 1 PD
Spur 1 PE
Spur 1 PF
Spur 1 PG
Spur 1 PH
Spur 1 PI
Spur 1 PJ
Spur 1 PK
Spur 1 PL
Spur 1 PM
Spur 1 PN
Spur 1 PO
Spur 1 PP
Spur 1 PQ
Spur 1 PR
Spur 1 PS
Spur 1 PT
Spur 1 PU
Spur 1 PV
Spur 1 PW
Spur 1 PX
Spur 1 PY
Spur 1 PZ
Spur 1 QA
Spur 1 QB
Spur 1 QC
Spur 1 QD
Spur 1 QE
Spur 1 QF
Spur 1 QG
Spur 1 QH
Spur 1 QI
Spur 1 QJ
Spur 1 QK
Spur 1 QL
Spur 1 QM
Spur 1 QN
Spur 1 QO
Spur 1 QP
Spur 1 QQ
Spur 1 QR
Spur 1 QS
Spur 1 QT
Spur 1 QU
Spur 1 QV
Spur 1 QW
Spur 1 QX
Spur 1 QY
Spur 1 QZ
Spur 1 RA
Spur 1 RB
Spur 1 RC
Spur 1 RD
Spur 1 RE
Spur 1 RF
Spur 1 RG
Spur 1 RH
Spur 1 RI
Spur 1 RJ
Spur 1 RK
Spur 1 RL
Spur 1 RM
Spur 1 RN
Spur 1 RO
Spur 1 RP
Spur 1 RQ
Spur 1 RR
Spur 1 RS
Spur 1 RT
Spur 1 RU
Spur 1 RV
Spur 1 RW
Spur 1 RX
Spur 1 RY
Spur 1 RZ
Spur 1 SA
Spur 1 SB
Spur 1 SC
Spur 1 SD
Spur 1 SE
Spur 1 SF
Spur 1 SG
Spur 1 SH
Spur 1 SI
Spur 1 SJ
Spur 1 SK
Spur 1 SL
Spur 1 SM
Spur 1 SN
Spur 1 SO
Spur 1 SP
Spur 1 SQ
Spur 1 SR
Spur 1 SS
Spur 1 ST
Spur 1 SU
Spur 1 SV
Spur 1 SW
Spur 1 SX
Spur 1 SY
Spur 1 SZ
Spur 1 TA
Spur 1 TB
Spur 1 TC
Spur 1 TD
Spur 1 TE
Spur 1 TF
Spur 1 TG
Spur 1 TH
Spur 1 TI
Spur 1 TJ
Spur 1 TK
Spur 1 TL
Spur 1 TM
Spur 1 TN
Spur 1 TO
Spur 1 TP
Spur 1 TQ
Spur 1 TR
Spur 1 TS
Spur 1 TT
Spur 1 TU
Spur 1 TV
Spur 1 TW
Spur 1 TX
Spur 1 TY
Spur 1 TZ
Spur 1 UA
Spur 1 UB
Spur 1 UC
Spur 1 UD
Spur 1 UE
Spur 1 UF
Spur 1 UG
Spur 1 UH
Spur 1 UI
Spur 1 UJ
Spur 1 UK
Spur 1 UL
Spur 1 UM
Spur 1 UN
Spur 1 UO
Spur 1 UP
Spur 1 UQ
Spur 1 UR
Spur 1 US
Spur 1 UT
Spur 1 UU
Spur 1 UV
Spur 1 UW
Spur 1 UX
Spur 1 UY
Spur 1 UZ
Spur 1 VA
Spur 1 VB
Spur 1 VC
Spur 1 VD
Spur 1 VE
Spur 1 VF
Spur 1 VG
Spur 1 VH
Spur 1 VI
Spur 1 VJ
Spur 1 VK
Spur 1 VL
Spur 1 VM
Spur 1 VN
Spur 1 VO
Spur 1 VP
Spur 1 VQ
Spur 1 VR
Spur 1 VS
Spur 1 VT
Spur 1 VU
Spur 1 VV
Spur 1 VW
Spur 1 VX
Spur 1 VY
Spur 1 VZ
Spur 1 WA
Spur 1 WB
Spur 1 WC
Spur 1 WD
Spur 1 WE
Spur 1 WF
Spur 1 WG
Spur 1 WH
Spur 1 WI
Spur 1 WJ
Spur 1 WK
Spur 1 WL
Spur 1 WM
Spur 1 WN
Spur 1 WO
Spur 1 WP
Spur 1 WQ
Spur 1 WR
Spur 1 WS
Spur 1 WT
Spur 1 WU
Spur 1 WV
Spur 1 WW
Spur 1 WX
Spur 1 WY
Spur 1 WZ
Spur 1 XA
Spur 1 XB
Spur 1 XC
Spur 1 XD
Spur 1 XE
Spur 1 XF
Spur 1 XG
Spur 1 XH
Spur 1 XI
Spur 1 XJ
Spur 1 XK
Spur 1 XL
Spur 1 XM
Spur 1 XN
Spur 1 XO
Spur 1 XP
Spur 1 XQ
Spur 1 XR
Spur 1 XS
Spur 1 XT
Spur 1 XU
Spur 1 XV
Spur 1 XW
Spur 1 XX
Spur 1 XY
Spur 1 XZ
Spur 1 YA
Spur 1 YB
Spur 1 YC
Spur 1 YD
Spur 1 YE
Spur 1 YF
Spur 1 YG
Spur 1 YH
Spur 1 YI
Spur 1 YJ
Spur 1 YK
Spur 1 YL
Spur 1 YM
Spur 1 YN
Spur 1 YO
Spur 1 YP
Spur 1 YQ
Spur 1 YR
Spur 1 YS
Spur 1 YT
Spur 1 YU
Spur 1 YV
Spur 1 YW
Spur 1 YX
Spur 1 YY
Spur 1 YZ
Spur 1 ZA
Spur 1 ZB
Spur 1 ZC
Spur 1 ZD
Spur 1 ZE
Spur 1 ZF
Spur 1 ZG
Spur 1 ZH
Spur 1 ZI
Spur 1 ZJ
Spur 1 ZK
Spur 1 ZL
Spur 1 ZM
Spur 1 ZN
Spur 1 ZO
Spur 1 ZP
Spur 1 ZQ
Spur 1 ZR
Spur 1 ZS
Spur 1 ZT
Spur 1 ZU
Spur 1 ZV
Spur 1 ZW
Spur 1 ZX
Spur 1 ZY
Spur 1 ZZ
Spur 1 AAA
Spur 1 AAB
Spur 1 AAC
Spur 1 AAD
Spur 1 AAE
Spur 1 AAF
Spur 1 AAG
Spur 1 AAH
Spur 1 AAI
Spur 1 AAJ
Spur 1 AAK
Spur 1 AAL
Spur 1 AAM
Spur 1 AAN
Spur 1 AAO
Spur 1 AAP
Spur 1 AAQ
Spur 1 AAR
Spur 1 AAS
Spur 1 AAT
Spur 1 AAU
Spur 1 AAV
Spur 1 AAW
Spur 1 AAX
Spur 1 AAY
Spur 1 AAZ
Spur 1 ABA
Spur 1 ABB
Spur 1 ABC
Spur 1 ABD
Spur 1 ABE
Spur 1 ABF
Spur 1 ABG
Spur 1 ABH
Spur 1 ABI
Spur 1 ABJ
Spur 1 ABK
Spur 1 ABL
Spur 1 ABM
Spur 1 ABN
Spur 1 ABO
Spur 1 ABP
Spur 1 ABQ
Spur 1 ABR
Spur 1 ABS
Spur 1 ABT
Spur 1 ABU
Spur 1 ABV
Spur 1 ABW
Spur 1 ABX
Spur 1 ABY
Spur 1 ABZ
Spur 1 ACA
Spur 1 ACB
Spur 1 ACC
Spur 1 ACD
Spur 1 ACE
Spur 1 ACF
Spur 1 ACG
Spur 1 ACH
Spur 1 ACI
Spur 1 ACJ
Spur 1 ACK
Spur 1 ACL
Spur 1 ACM
Spur 1 ACN
Spur 1 ACO
Spur 1 ACP
Spur 1 ACQ
Spur 1 ACR
Spur 1 ACS
Spur 1 ACT
Spur 1 ACU
Spur 1 ACV
Spur 1 ACW
Spur 1 ACX
Spur 1 ACY
Spur 1 ACZ
Spur 1 ADA
Spur 1 ADB
Spur 1 ADC
Spur 1 ADD
Spur 1 ADE
Spur 1 ADF
Spur 1 ADG
Spur 1 ADH
Spur 1 ADI
Spur 1 ADJ
Spur 1 ADK
Spur 1 ADL
Spur 1 ADM
Spur 1 ADN
Spur 1 ADO
Spur 1 ADP
Spur 1 ADQ
Spur 1 ADR
Spur 1 ADS
Spur 1 ADT
Spur 1 ADU
Spur 1 ADV
Spur 1 ADW
Spur 1 ADX
Spur 1 ADY
Spur 1 ADZ
Spur 1 AEA
Spur 1 AEB
Spur 1 AEC
Spur 1 AED
Spur 1 AEE
Spur 1 AEF
Spur 1 AEG
Spur 1 AEH
Spur 1 AEI
Spur 1 AEJ
Spur 1 AEK
Spur 1 AEL
Spur 1 AEM
Spur 1 AEN
Spur 1 AEO
Spur 1 AEP
Spur 1 AEQ
Spur 1 AER
Spur 1 AES
Spur 1 AET
Spur 1 AEU
Spur 1 AEV
Spur 1 AEW
Spur 1 AEX
Spur 1 AEY
Spur 1 AEZ
Spur 1 AFA
Spur 1 AFB
Spur 1 AFC
Spur 1 AFD
Spur 1 AFE
Spur 1 AFF
Spur 1 AFG
Spur 1 AFH
Spur 1 AFI
Spur 1 AFJ
Spur 1 AFK
Spur 1 AFL
Spur 1 AFM
Spur 1 AFN
Spur 1 AFO
Spur 1 AFP
Spur 1 AFQ
Spur 1 AFR
Spur 1 AFS
Spur 1 AFT
Spur 1 AFU
Spur 1 AFV
Spur 1 AFW
Spur 1 AFX
Spur 1 AFY
Spur 1 AFZ
Spur 1 AGA
Spur 1 AGB
Spur 1 AGC
Spur 1 AGD
Spur 1 AGE
Spur 1 AGF
Spur 1 AGG
Spur 1 AGH
Spur 1 AGI
Spur 1 AGJ
Spur 1 AGK
Spur 1 AGL
Spur 1 AGM
Spur 1 AGN
Spur 1 AGO
Spur 1 AGP
Spur 1 AGQ
Spur 1 AGR
Spur 1 AGS
Spur 1 AGT
Spur 1 AGU
Spur 1 AGV
Spur 1 AGW
Spur 1 AGX
Spur 1 AGY
Spur 1 AGZ
Spur 1 AHA
Spur 1 AHB
Spur 1 AHC
Spur 1 AHD
Spur 1 AHE
Spur 1 AHF
Spur 1 AHG
Spur 1 AHH
Spur 1 AHI
Spur 1 AHJ
Spur 1 AHK
Spur 1 AHL
Spur 1 AHM
Spur 1 AHN
Spur 1 AHO
Spur 1 AHP
Spur 1 AHQ
Spur 1 AHR
Spur 1 AHS
Spur 1 AHT
Spur 1 AHU
Spur 1 AHV
Spur 1 AHW
Spur 1 AHX
Spur 1 AHY
Spur 1 AHZ
Spur 1 AIA
Spur 1 AIB
Spur 1 AIC
Spur 1 AID
Spur 1 AIE
Spur 1 AIF
Spur 1 AIG
Spur 1 AIH
Spur 1 AII
Spur 1 AIJ
Spur 1 AIK
Spur 1 AIL
Spur 1 AIM
Spur 1 AIN
Spur 1 AIO
Spur 1 AIP
Spur 1 AIQ
Spur 1 AIR
Spur 1 AIS
Spur 1 AIT
Spur 1 AIU
Spur 1 AIV
Spur 1 AIW
Spur 1 AIX
Spur 1 AIY
Spur 1 AIZ
Spur 1 AJA
Spur 1 AJB
Spur 1 AJC
Spur 1 AJD
Spur 1 AJE
Spur 1 AJF
Spur 1 AJG
Spur 1 AJH
Spur 1 AJI
Spur 1 AJJ
Spur 1 AJK
Spur 1 AJL
Spur 1 AJM
Spur 1 AJN
Spur 1 AJO
Spur 1 AJP
Spur 1 AJQ
Spur 1 AJR
Spur 1 AJS
Spur 1 AJT
Spur 1 AJU
Spur 1 AJV
Spur 1 AJW
Spur 1 AJX
Spur 1 AJY
Spur 1 AJZ
Spur 1 AKA
Spur 1 AKB
Spur 1 AKC
Spur 1 AKD
Spur 1 AKE
Spur 1 AKF
Spur 1 AKG
Spur 1 AKH
Spur 1 AKI
Spur 1 AKJ
Spur 1 AKK
Spur 1 AKL
Spur 1 AKM
Spur 1 AKN
Spur 1 AKO
Spur 1 AKP
Spur 1 AKQ
Spur 1 AKR
Spur 1 AKS
Spur 1 AKT
Spur 1 AKU
Spur 1 AKV
Spur 1 AKW
Spur 1 AKX
Spur 1 AKY
Spur 1 AKZ
Spur 1 ALA
Spur 1 ALB
Spur 1 ALC
Spur 1 ALD
Spur 1 ALE
Spur 1 ALF
Spur 1 ALG
Spur 1 ALH
Spur 1 ALI
Spur 1 ALJ
Spur 1 ALK
Spur 1 ALL
Spur 1 ALM
Spur 1 ALN
Spur 1 ALO
Spur 1 ALP
Spur 1 ALQ
Spur 1 ALR
Spur 1 ALS
Spur 1 ALT
Spur 1 ALU
Spur 1 ALV
Spur 1 ALW
Spur 1 ALX
Spur 1 ALY
Spur 1 ALZ
Spur 1 AMA
Spur 1 AMB
Spur 1 AMC
Spur 1 AMD
Spur 1 AME
Spur 1 AMF
Spur 1 AMG
Spur 1 AMH
Spur 1 AMI
Spur 1 AMJ
Spur 1 AMK
Spur 1 AML
Spur 1 AMM
Spur 1 AMN
Spur 1 AMO
Spur 1 AMP
Spur 1 AMQ
Spur 1 AMR
Spur 1 AMS
Spur 1 AMT
Spur 1 AMU
Spur 1 AMV
Spur 1 AMW
Spur 1 AMX
Spur 1 AMY
Spur 1 AMZ
Spur 1 ANA
Spur 1 ANB
Spur 1 ANC
Spur 1 AND
Spur 1 ANE
Spur 1 ANF
Spur 1 ANG
Spur 1 ANH
Spur 1 ANI
Spur 1 ANJ
Spur 1 ANK
Spur 1 ANL
Spur 1 ANM
Spur 1 ANN
Spur 1 ANO
Spur 1 ANP
Spur 1 ANQ
Spur 1 ANR
Spur 1 ANS
Spur 1 ANT
Spur 1 ANU
Spur 1 ANV
Spur 1 ANW
Spur 1 ANX
Spur 1 ANY
Spur 1 ANZ
Spur 1 AOA
Spur 1 AOB
Spur 1 AOC
Spur 1 AOD
Spur 1 AOE
Spur 1 AOF
Spur 1 AOG
Spur 1 AOH
Spur 1 AOI
Spur 1 AOJ
Spur 1 AOK
Spur 1 AOL
Spur 1 AOM
Spur 1 AON
Spur 1 AOO
Spur 1 AOP
Spur 1 AOQ
Spur 1 AOR
Spur 1 AOS
Spur 1 AOT
Spur 1 AOU
Spur 1 AOV
Spur 1 AOW
Spur 1 AOX
Spur 1 AOY
Spur 1 AOZ
Spur 1 APA
Spur 1 APB
Spur 1 APC
Spur 1 APD
Spur 1 APE
Spur 1 APF
Spur 1 APG
Spur 1 APH
Spur 1 API
Spur 1 APJ
Spur 1 APK
Spur 1 APL
Spur 1 APM
Spur 1 APN
Spur 1 APO
Spur 1 APP
Spur 1 APQ
Spur 1 APR
Spur 1 APS
Spur 1 APT
Spur 1 APU
Spur 1 APV
Spur 1 APW
Spur 1 APX
Spur 1 APY
Spur 1 APZ
Spur 1 AQA
Spur 1 AQB
Spur 1 AQC
Spur 1 AQD
Spur 1 AQE
Spur 1 AQF
Spur 1 AQG
Spur 1 AQH
Spur 1 AQI
Spur 1 AQJ
Spur 1 AQK
Spur 1 AQL
Spur 1 AQM
Spur 1 AQN
Spur 1 AQO
Spur 1 AQP
Spur 1 AQQ
Spur 1 AQR
Spur 1 AQS
Spur 1 AQT
Spur 1 AQU
Spur 1 AQV
Spur 1 AQW
Spur 1 AQX
Spur 1 AQY
Spur 1 AQZ
Spur 1 ARA
Spur 1 ARB
Spur 1 ARC
Spur 1 ARD
Spur 1 ARE
Spur 1 ARF
Spur 1 ARG
Spur 1 ARH
Spur 1 ARI
Spur 1 ARJ
Spur 1 ARK
Spur 1 ARL
Spur 1 ARM
Spur 1 ARN
Spur 1 ARO
Spur 1 ARP
Spur 1 ARQ
Spur 1 ARR
Spur 1 ARS
Spur 1 ART
Spur 1 ARU
Spur 1 ARV
Spur 1 ARW
Spur 1 ARX
Spur 1 ARY
Spur 1 ARZ
Spur 1 ASA
Spur 1 ASB
Spur 1 ASC
Spur 1 ASD
Spur 1 ASE
Spur 1 ASF
Spur 1 ASG
Spur 1 ASH
Spur 1 ASI
Spur 1 ASJ
Spur 1 ASK
Spur 1 ASL
Spur 1 ASM
Spur 1 ASN
Spur 1 ASO
Spur 1 ASP
Spur 1 ASQ
Spur 1 ASR
Spur 1 ASS
Spur 1 AST
Spur 1 ASU
Spur 1 ASV
Spur 1 ASW
Spur 1 ASX
Spur 1 ASY
Spur 1 ASZ
Spur 1 ATA
Spur 1 ATB
Spur 1 ATC
Spur 1 ATD
Spur 1 ATE
Spur 1 ATF
Spur 1 ATG
Spur 1 ATH
Spur 1 ATI
Spur 1 ATJ
Spur 1 ATK
Spur 1 ATL
Spur 1 ATM
Spur 1 ATN
Spur 1 ATO
Spur 1 ATP
Spur 1 ATQ
Spur 1 ATR
Spur 1 ATS
Spur 1 ATT
Spur 1 ATU
Spur 1 ATV
Spur 1 ATW
Spur 1 ATX
Spur 1 ATY
Spur 1 ATZ
Spur 1 AUA
Spur 1 AUB
Spur 1 AUC
Spur 1 AUD
Spur 1 AUE
Spur 1 AUF
Spur 1 AUG
Spur 1 AUH
Spur 1 AUI
Spur 1 AUJ
Spur 1 AUK
Spur 1 AUL
Spur 1 AUM
Spur 1 AUN
Spur 1 AUO
Spur 1 AUP
Spur 1 AUQ
Spur 1 AUR
Spur 1 AUS
Spur 1 AUT
Spur 1 AUU
Spur 1 AUV
Spur 1 AUW
Spur 1 AUX
Spur 1 AUY
Spur 1 AUZ
Spur 1 AVA
Spur 1 AVB
Spur 1 AVC
Spur 1 AVD
Spur 1 AVE
Spur 1 AVF
Spur 1 AVG
Spur 1 AVH
Spur 1 AVI
Spur 1 AVJ
Spur 1 AVK
Spur 1 AVL
Spur 1 AVM
Spur 1 AVN
Spur 1 AVO
Spur 1 AVP
Spur 1 AVQ
Spur 1 AVR
Spur 1 AVS
Spur 1 AVT
Spur 1 AVU
Spur 1 AVV
Spur 1 AVW
Spur 1 AVX
Spur 1 AVY
Spur 1 AVZ
Spur 1 AWA
Spur 1 AWB
Spur 1 AWC
Spur 1 AWD
Spur 1 AWE
Spur 1 AWF
Spur 1 AWG
Spur 1 AWH
Spur 1 AWI
Spur 1 AWJ
Spur 1 AWK
Spur 1 AWL
Spur 1 AWM
Spur 1 AWN
Spur 1 AWO
Spur 1 AWP
Spur 1 AWQ
Spur 1 AWR
Spur 1 AWS
Spur 1 AWT
Spur 1 AWU
Spur 1 AWV
Spur 1 AWW
Spur 1 AWX
Spur 1 AWY
Spur 1 AWZ
Spur 1 AXA
Spur 1 AXB
Spur 1 AXC
Spur 1 AXD
Spur 1 AXE
Spur 1 AXF
Spur 1 AXG
Spur 1 AXH
Spur 1 AXI
Spur 1 AXJ
Spur 1 AXK
Spur 1 AXL
Spur 1 AXM
Spur 1 AXN
Spur 1 AXO
Spur 1 AXP
Spur 1 AXQ
Spur 1 AXR
Spur 1 AXS
Spur 1 AXT
Spur 1 AXU
Spur 1 AXV
Spur 1 AXW
Spur 1 AXX
Spur 1 AXY
Spur 1 AXZ
Spur 1 AYA
Spur 1 AYB
Spur 1 AYC
Spur 1 AYD
Spur 1 AYE
Spur 1 AYF
Spur 1 AYG
Spur 1 AYH
Spur 1 AYI
Spur 1 AYJ
Spur 1 AYK
Spur 1 AYL
Spur 1 AYM
Spur 1 AYN
Spur 1 AYO
Spur 1 AYP
Spur 1 AYQ
Spur 1 AYR
Spur 1 AYS
Spur 1 AYT
Spur 1 AYU
Spur 1 AYV
Spur 1 AYW
Spur 1 AYX
Spur 1 AYY
Spur 1 AYZ
Spur 1 AZA
Spur 1 AZB
Spur 1 AZC
Spur 1 AZD
Spur 1 AZE
Spur 1 AZF
Spur 1 AZG
Spur 1 AZH
Spur 1 AZI
Spur 1 AZJ
Spur 1 AZK
Spur 1 AZL
Spur 1 AZM
Spur 1 AZN
Spur 1 AZO
Spur 1 AZP
Spur 1 AZQ
Spur 1 AZR
Spur 1 AZS
Spur 1 AZT
Spur 1 AZU
Spur 1 AZV
Spur 1 AZW
Spur 1 AZX
Spur 1 AZY
Spur 1 AZZ
Spur 1 BAA
Spur 1 BAB
Spur 1 BAC
Spur 1 BAD
Spur 1 BAE
Spur 1 BAF
Spur 1 BAG
Spur 1 BAH
Spur 1 BAI
Spur 1 BAJ
Spur 1 BAK
Spur 1 BAL
Spur 1 BAM
Spur 1 BAN
Spur 1 BAO
Spur 1 BAP
Spur 1 BAQ
Spur 1 BAR
Spur 1 BAS
Spur 1 BAT

MACKAY SCHOOL DISTRICT #182
TRUSTEE ZONE NO. 1

BEGINNING at a point on the North District Boundary approximately 1000 feet East of the origin of Upper Cedar Creek, said point being in Section 15, Township 8 North, Range 24 East, Boise Meridian, thence

West approximately 1000 feet to said origin of Upper Cedar Creek, thence

Southwesterly along said Upper Cedar Creek to Old Loup Road, thence

Southerly then Southeasterly along said Old Loup Road to Lower Cedar Creek Ditch, thence

Southeasterly on said Lower Cedar Creek Ditch to Nielsen Ditch, thence

South on said Nielsen Ditch to Bar Road (Bench Road), thence

Northwest approximately 1 mile along said Bar Road (Bench Road) to Sharp Ditch, thence

Northwesterly meandering on said Sharp Ditch to Old Loop Road, thence

South on said Old Loop Road to US Highway 93, thence

Northwest on said US Highway 93 to McCaleb Road, thence

Southwest on said McCaleb Road to the Big Lost River, thence

Southeasterly on said Big Lost River to Swauger Slough, thence

Southeasterly on said Swauger Slough to the Mackay city limits line, thence

Southwesterly, then Southeasterly, then Northeasterly, then South, then East along said Mackay city limits line to Smelter Avenue, thence

South, then Southwest along said Smelter Avenue to Cliff Creek Road (National Forest Development Road 144), thence

Southwesterly, then Southeasterly along said Cliff Creek Road turning into Alder Creek Road (National Forest Development Road 144) to Alder Creek, thence

Southeasterly, then Northeasterly on said Alder Creek to Alder Creek Road (National Forest Development Road 144), thence

Northeasterly on said Alder Creek Road to Whiskey Road (National Forest Development Road 525), thence

Northwesterly on said Whiskey Road to Alder Creek Road (National Forest Development Road 144), thence

Northeasterly along said Alder Creek Road to Dove Road, thence

Southeast, then South along said Dove Road approximately 3.2 miles to the Lost River city limits line in Section 28, Township 6 North, Range 25 East, B.M., thence

West, then South following said Lost River city limits line to the South District Boundary, thence

West following said South District Boundary around to a point on the North District Boundary approximately 1000 feet East of the origin of Upper Cedar Creek, said point also being the **POINT OF BEGINNING**.

MACKAY SCHOOL DISTRICT #182
TRUSTEE ZONE NO. 2

BEGINNING at the intersection Bar Road (Bench Road) and Sharp Ditch, thence

Northwesterly meandering on said Sharp Ditch to Old Loop Road, thence

South on said Old Loop Road to US Highway 93, thence

Northwest on said US Highway 93 to McCaleb Road, thence

Southwest on said McCaleb Road to the Big Lost River, thence

Southeasterly on said Big Lost River to Swauger Slough, thence

Southeasterly on said Swauger Slough to the Mackay city limits line, thence

Southwesterly following said Mackay City limits around to Smelter Avenue, thence

Northeasterly on said Smelter Avenue turning into Main Street turning into Bar Road (Bench Road) to its intersection with Sharp Ditch and the **POINT OF BEGINNING**.

MACKAY SCHOOL DISTRICT #182
TRUSTEE ZONE NO. 3

BEGINNING at the intersection of North 4300 West and Alder Creek Road, thence

Northerly on said North 4300 West to Houston Road, thence

Northwesterly, then Northeasterly on said Houston Road to US Highway 93, thence

Northwesterly on said US Highway 93 (Custer Street) to Cedar Street, thence

Southwest on said Cedar Street to Pine Street, thence

Northwest on said Pine Street to Elm Avenue, thence

Northeast on said Elm Avenue to Salmon Street, thence

Northwest on said Salmon Street to Main Street, thence

Southwesterly, then South on said Main Street turning into Smelter Avenue to Cliff Creek Road (National Forest Development Road 144), thence

Southwesterly, then Southeasterly along said Cliff Creek Road turning into Alder Creek Road (National Forest Development Road 144) to Alder Creek, thence

Southeasterly, then Northeasterly on said Alder Creek to Alder Creek Road (National Forest Development Road 144), thence

Northeasterly on said Alder Creek Road to Whiskey Road (National Forest Development Road 525), thence

Northwesterly on said Whiskey Road to Alder Creek Road (National Forest Development Road 144), thence

Northeasterly along said Alder Creek Road to North 4300 West and the **POINT OF BEGINNING**.

MACKAY SCHOOL DISTRICT #182
TRUSTEE ZONE NO. 4

BEGINNING at a point on the North District Boundary on the Custer-Butte County Line in Section 14, Township 8 North, Range 25 East, Boise Meridian, thence

Southeasterly approximately 7.6 miles meandering on said Custer-Butte County Line to Pass Creek, thence

Southerly along said Pass Creek to North 3600 West, thence

East, then South on said North 3600 West to West 4050 North, thence

West on said West 4050 North to the Custer-Butte County Line, thence

Southeasterly meandering on said Custer-Butte County Line to North 3600 West, thence

South on said North 3600 West to West 3980 North, thence

West on said West 3980 North to US Highway 93, thence

Northwest on said US Highway 93 to Houston Road, thence

South, then Westerly on said Houston Road to Alder Creek Road, thence

South, then Westerly on said Alder Creek Road to North 4300 West, thence

Northerly on said North 4300 West to Houston Road, thence

Northwesterly, then Northeasterly on said Houston Road to US Highway 93, thence

Northwesterly on said US Highway 93 (Custer Street) to Cedar Street, thence

Southwest on said Cedar Street to Pine Street, thence

Northwest on said Pine Street to Elm Avenue, thence

Northeast on said Elm Avenue to Salmon Street, thence

Northwest on said Salmon Street to Main Street, thence

Northeast on said Main Street turning into Bar Road (Bench Road), thence

Southeasterly on said Bar Road (Bench Road) to Nielson Ditch, thence

North on said Nielson Ditch to Lower Cedar Creek Ditch, thence

Northwesterly on said Lower Cedar Creek Ditch to Old Loup Road, thence

Northwesterly on said Old Loup Road to Upper Cedar Creek, thence

Northeasterly on said Upper Cedar Creek to its origin, thence

East approximately 1000 feet to the North District Boundary, thence

Easterly following said North District Boundary to the Custer-Butte County Line in Section 14 of said Township and Range, B.M., and the **POINT OF BEGINNING**.

MACKAY SCHOOL DISTRICT #182
TRUSTEE ZONE NO. 5

BEGINNING at a point on the North District Boundary and the Custer-Butte County Line on the North section line of Section 14, Township 7 North, Range 25 East, Boise Meridian, said point also being on Pass Creek, thence

Southerly along said Pass Creek to North 3600 West, thence

East, then South on said North 3600 West to West 4050 North, thence

West on said West 4050 North to the Custer-Butte County Line, thence

Southeasterly meandering on said Custer-Butte County Line to North 3600 West, thence

South on said North 3600 West to West 3980 North, thence

West on said West 3980 North to US Highway 93, thence

Northwest on said US Highway 93 to Houston Road, thence

South, then Westerly on said Houston Road to Alder Creek Road, thence

South on said Alder Creek Road to Dove Road, thence

Southeast, then South along said Dove Road approximately 3.2 miles to the Lost River city limits line in Section 28, Township 6 North, Range 25 East, B.M., thence

West, then South following said Lost River city limits line to the South District Boundary, thence

East following said South District Boundary around to a point on the North District Boundary and the Custer-Butte County, and the **POINT OF BEGINNING.**

Idaho School District Trustee Zone Equalization 2021

Submittal Review

School District: **Madison School District #321**
Prepared by: David Rudeen

Status Recommendation:
- ☒ APPROVAL
- ☐ NON-APPROVAL
- ☐ EXCEPTION REQUEST

Submittal Review:
Yes – No

- ☒ ☐ Legal Description for each trustee zone
- ☒ ☐ Scalable Map showing each trustee zone
- ☒ ☐ Population summary for each trustee zone - meet 10% variance
- ☒ ☐ Shape files/xml files
- ☒ ☐ Acceptable zone shapes
- ☒ ☐ Legal descriptions meet professional standards
- ☒ ☐ No significant census block splits without acceptable explanation
- ☒ ☐ Utilize 2021 Census data
- ☒ ☐ State Board of Education District Boundary
- ☐ Other (See comments below)

Percentage variance from highest zone population summary:

Highest Zone Population	**10178**	
Zone	Population	%Difference
1	10178	0.00%
2	10045	1.31%
3	9447	7.18%
4	9642	5.27%
5	9354	8.10%
	48666	

Comments:

Madison School District #321

2020 Trustee Zone Status Map

N
W E
S

1:65,000

September 2021

Quadrant Consulting Inc.

Legend

- 19 Census Block/Population Count
- 37 Split Census Block
- Primary Road
- Secondary Road
- Local Road
- Jeep Trail
- Other Roads

Trustee Zones

- ZONE-1
- ZONE-2
- ZONE-3
- ZONE-4
- ZONE-5
- Inset Boundary

Highest Zone Population	10,178
Trustee Zone	**Trustee Zone Population**	**% Difference**
1	10178	0.0%
2	10045	1.3%
3	9447	7.2%
4	9642	5.3%
5	9354	8.1%
Total	**48,666**	
Target Zone Population	**9,733**

Population Compliance

The chart to the left depicts the 2020 Census populations of your existing Trustee Zones. If the "% Difference" value is over 10%, then the Trustee Zones are out of compliance for "equalized population."

Moving populations from highly populated zones to lesser populated zones will decrease the variance.

You can use the "Percent Difference Calculator" provided via email from QCI to recalculate your variance as populations are moved from one zone to another.

* Calculations are based upon requirements established byt the Idaho State Board of Education

Census Block Information

If you see a bold outline around a census block, then that census block has population in it and is being split by a current trustee zone boundary. The trustee zone boundaries should be modified to include ALL of the census block.

The census block populations are color coded to identify which trustee zone they have been assigned to.

Questions/Contacts

This map was prepared by Quadrant Consulting Inc.(QCI). If you have questions please contact:

Quadrant Consulting
Nick Kraus
Nick@quadrant.cc
(208)342-0091

Data Sources

Data Description	Source	Web Link
Population-Tabular	US Census Bureau	https://www2.census.gov/programs-surveys/decennial/2020/data/01-Redistricting_File--PL_94-171/Idaho/
Population- Census Blocks	US Census Bureau	https://www.census.gov/geographies/mapping-files/time-series/geo/tiger-geodatabase-file.html
School District Boundaries	Idaho State Tax Commission	https://www.census.gov/geographies/mapping-files/time-series/geo/tiger-geodatabase-file.html
Idaho Road Network	US Census Bureau	https://www.census.gov/geographies/mapping-files/time-series/geo/tiger-geodatabase-file.html
Idaho Water	US Census Bureau	https://www.census.gov/geographies/mapping-files/time-series/geo/tiger-geodatabase-file.html
Railroads	Idaho State Tax Commission	http://tax.idaho.gov/i-1074.cfm

Archived Data Final Projection Format	Trustee zones will be digitally archived as ArcGIS format shapefiles. They will be projected to a common coordinate system: IDTM83
Coordinate System: IDTM83	
Projection: Transverse_Mercator	
False_Easting: 2500000.000000	
False_Northing: 1200000.000000	
Central_Meridian: -114.000000	
Scale_Factor: 0.999600	
Latitude_Of_Origin: 42.000000	
Linear Unit: Meter (1.000000)	
Geographic Coordinate System: GCS_North_American_1983	
Angular Unit: Degree (0.0174532925199433299)	
Prime Meridian: Greenwich (0.000000000000000000)	
Datum: D_North_American_1983	
Spheroid: GRS_1980	
Semimajor Axis: 6378137.000000000000000000	
Semiminor Axis: 6356752.314140356100000000	
Inverse Flattening: 298.257222101000020000	

December 1, 2021

MADISON SCHOOL DISTRICT #321
TRUSTEE ZONE NO. 1

BEGINNING at the intersection of Heiss Road and the South School District Boundary; thence,

Northwesterly along Heiss Road to 10000 South (Covington Road); thence,

Easterly along 10000 South (Covington Road) to an unnamed road in the west half of Section 12, Township 4 North, Range 40 East; thence,

Northerly along said unnamed road to 8000 South (Lyons Creek Road); thence,

Easterly along 8000 South (Lyons Creek Road) to Walker Road; thence,

Northerly along Walker Road to 6000 South; thence,

Westerly along 6000 South to 1100 East; thence,

Northerly along 1100 East to 5000 South; thence,

Westerly along 5000 South to 400 West; thence,

Northerly along 400 West to 2000 South (Pole Line Road); thence,

Westerly along 2000 South (Pole Line Road) to 1000 West (5th West); thence,

Northerly along 1000 West (5th West) to University Boulevard; thence,

Easterly then Northerly along University Boulevard to 1st West; thence,

Northerly through the BYU-Idaho Campus along 1st West to 7th South; thence,

Westerly along 7th South to 2nd West; thence,

Northerly along 2nd West to 4th South; thence,

Westerly along 4th South to 3rd West; thence,

Northerly along 3rd West to 2nd South; thence,

Easterly along 2nd South to 2nd West; thence,

Southerly along 2nd West to 3rd South; thence,

Easterly along 3rd South to 1st West; thence,

Southerly along 1st West to Viking Street; thence,

Easterly along Viking Street to the end of Viking Street; thence, continuing

Easterly through the BYU-Idaho Campus to Viking Drive; thence,

December 1, 2021

Northerly then Easterly along Viking Drive to 2nd East; thence,

Northerly along 2nd East to 3rd South; thence,

Westerly along 3rd South to 1st East; thence,

Northerly along 1st East to 2nd South; thence,

Easterly along 2nd South to 3rd East; thence,

Northerly along 3rd East to 1st South; thence,

Easterly along 1st South to Ash Avenue; thence,

Northerly along Ash Avenue to Maple Drive; thence,

Easterly then Southerly along Maple Drive to 2nd South; thence,

Easterly along 2nd South to Mill Hollow Road; thence,

Southeasterly along Mill Hollow Road to 6000 East (Webster Gate Road); thence,

Easterly along 6000 East (Webster Gate Road) to 2000 South; thence,

Northeasterly along 2000 South to 3000 East (Summers Road); thence,

Northerly along 3000 East (Summers Road) to the School District Boundary; thence,

Easterly then Southerly then Westerly along School District Boundary to Heiss Road and the **POINT OF BEGINNING**.

December 1, 2021

MADISON SCHOOL DISTRICT #321
TRUSTEE ZONE NO. 2

BEGINNING at the intersection of State Highway 33 (Yellowstone Highway) and the north School District Boundary; thence,

Southwesterly along State Highway 33 (Yellowstone Highway) to 2nd East; thence,

Northerly along 2nd East to the Union Pacific Railroad; thence,

Southwesterly approximately 0.8 miles along the Union Pacific Railroad; thence,

Easterly approximately 540 feet along no apparent geographic feature; thence,

Southerly along no apparent geographic feature to Center Street; thence,

Southerly along Center Street to 1st North; thence,

Westerly along 1st North to 1st West; thence,

Southerly along 1st West to 1st South; thence,

Westerly along 1st South to 2nd West; thence,

Southerly along 2nd West to 3rd South; thence,

Easterly along 3rd South to 1st West; thence,

Southerly along 1st West to Viking Street; thence,

Easterly along Viking Street to the end of Viking Street; thence,

Easterly through the BYU-Idaho Campus to Viking Drive; thence,

Northerly then Easterly along Viking Drive to 2nd East; thence,

Northerly along 2nd East to 3rd South; thence,

Westerly along 3rd South to 1st East; thence,

Northerly along 1st East to 2nd South; thence,

Easterly along 2nd South to 3rd East; thence,

Northerly along 3rd East to 1st South; thence,

Easterly along 1st South to Ash Avenue; thence,

Northerly along Ash Avenue to Maple Drive; thence,

Easterly then Southerly along Maple Drive to 2nd South; thence,

December 1, 2021

Easterly along 2nd South to Mill Hollow Road; thence,

Southeasterly along Mill Hollow Road to 6000 East (Webster Gate Road); thence,

Easterly along 6000 East (Webster Gate Road) to 2000 South; thence,

Northeasterly along 2000 South to 3000 East (Summers Road); thence,

Northerly along 3000 East (Summers Road) to the North School District Boundary; thence,

Northerly, then Westerly along the School District Boundary to State Highway 33 (Yellowstone Highway) and the **POINT OF BEGINNING**.

December 1, 2021

MADISON SCHOOL DISTRICT #321
TRUSTEE ZONE NO. 3

BEGINNING at the intersection of State Highway 33 (Yellowstone Highway) and the School District Boundary; thence,

Southwesterly along State Highway 33 (Yellowstone Highway) to 2nd East; thence,

Northerly along 2nd East to the Union Pacific Railroad; thence,

Southwesterly approximately 0.8 miles along the Union Pacific Railroad; thence,

Easterly approximately 540 feet along no apparent geographic feature; thence,

Southerly along no apparent geographic feature to Center Street; thence,

Southerly along Center Street to 1st North; thence,

Westerly along 1st North to 1st West; thence,

Southerly along 1st West to 1st South; thence,

Westerly along 1st South to 2nd West; thence,

Southerly along 2nd West to 2nd South; thence,

Westerly along 2nd South to 3rd West; thence,

Southerly along 3rd West to 4th South; thence,

Easterly along 4th South to 2nd West; thence,

Southerly along 2nd West to 5th South; thence,

Westerly along 5th South to 5th West; thence,

Northerly along 5th West to South Yellowstone Highway; thence,

Northwesterly along South Yellowstone Highway to 5th West; thence,

Northerly along 5th West to the Rexburg Canal; thence,

Northeasterly along the Rexburg Canal to 4th West; thence,

Northerly along 4th West to State Highway 33 (Main Street); thence,

Westerly along State Highway 33 (Main Street) to the West School District Boundary; thence,

Northeasterly then Southeasterly along the School District Boundary to State Highway 33 (Yellowstone Highway) and the **POINT OF BEGINNING**.

December 1, 2021

MADISON SCHOOL DISTRICT #321
TRUSTEE ZONE NO. 4

BEGINNING at the intersection of State Highway 20 and the South School District Boundary; thence,

Northeasterly along State Highway 20 to 7th South; thence,

Easterly along 7th South to 5th West; thence,

Northerly along 5th West to 6th South; thence,

Easterly along 6th South to 4th West; thence,

Northerly along 4th West to 5th South; thence,

Westerly along 5th South to 5th West; thence,

Northerly along 5th West to South Yellowstone Highway; thence,

Northeasterly along South Yellowstone Highway to 5th West; thence,

Northerly along 5th West to South Yellowstone Highway; thence,

Northwesterly along South Yellowstone Highway to 5th West; thence,

Northerly along 5th West to the Rexburg Canal; thence,

Northeasterly along the Rexburg Canal to 4th West; thence,

Northerly along 4th West to State Highway 33 (Main Street); thence,

Westerly along State Highway 33 (Main Street) to the West School District Boundary; thence,

Southerly then Easterly along the School District Boundary to State Highway 20 and the **POINT OF BEGINNING**.

December 1, 2021

MADISON SCHOOL DISTRICT #321
TRUSTEE ZONE NO. 5

BEGINNING at the intersection of Heiss Road and the South School District Boundary; thence,

Northwesterly along Heiss Road to 10000 South (Covington Road); thence,

Easterly along 10000 South (Covington Road) to an unnamed road in the west half of Section 12, Township 4 North, Range 40 East; thence,

Northerly along said unnamed road to 8000 South (Lyons Creek Road); thence,

Easterly along 8000 South (Lyons Creek Road) to Walker Road; thence,

Northerly along Walker Road to 6000 South; thence,

Westerly along 6000 South to 1100 East; thence,

Northerly along 1100 East to 5000 South; thence,

Westerly along 5000 South to 400 West; thence,

Northerly along 400 West to 2000 South (Pole Line Road); thence,

Westerly along 2000 South (Pole Line Road) to 1000 West (5th West); thence,

Northerly along 1000 West (5th West) to University Boulevard; thence,

Easterly then Northerly along University Boulevard to 1st West; thence,

Northerly through the BYU-Idaho Campus along 1st West to 7th South; thence,

Westerly along 7th South to 2nd West; thence,

Northerly along 2nd West to 5th South; thence,

Westerly along 5th South to 4th West; thence,

Southerly along 4th West to 6th South Street; thence,

Westerly along 6th South Street to 5th West; thence,

Southerly along 5th West to 7th South; thence,

Westerly along 7th South to State Highway 20; thence,

Southwesterly along State Highway 20 to the South School District Boundary; thence,

Southeasterly along the School District Boundary to Heiss Road and the **POINT OF BEGINNING**.

December 1, 2021

Idaho School District Trustee Zone Equalization 2021

Submittal Review

School District: **Marsh Valley School District #21**
Prepared by: David Rudeen

Status Recommendation:
- ☒ APPROVAL
- ☐ NON-APPROVAL
- ☐ EXCEPTION REQUEST

Submittal Review:
Yes – No

- ☒ ☐ Legal Description for each trustee zone
- ☒ ☐ Scalable Map showing each trustee zone
- ☒ ☐ Population summary for each trustee zone - meet 10% variance
- ☒ ☐ Shape files/xml files
- ☒ ☐ Acceptable zone shapes
- ☒ ☐ Legal descriptions meet professional standards
- ☒ ☐ No significant census block splits without acceptable explanation
- ☒ ☐ Utilize 2021 Census data
- ☒ ☐ State Board of Education District Boundary
- ☐ Other (See comments below)

Percentage variance from highest zone population summary:

Highest Zone Population		**1419**
Zone	Population	%Difference
1	1383	2.54%
2	1371	3.38%
3	1346	5.14%
4	1418	0.07%
5	1419	0.00%
	6937	

Comments:

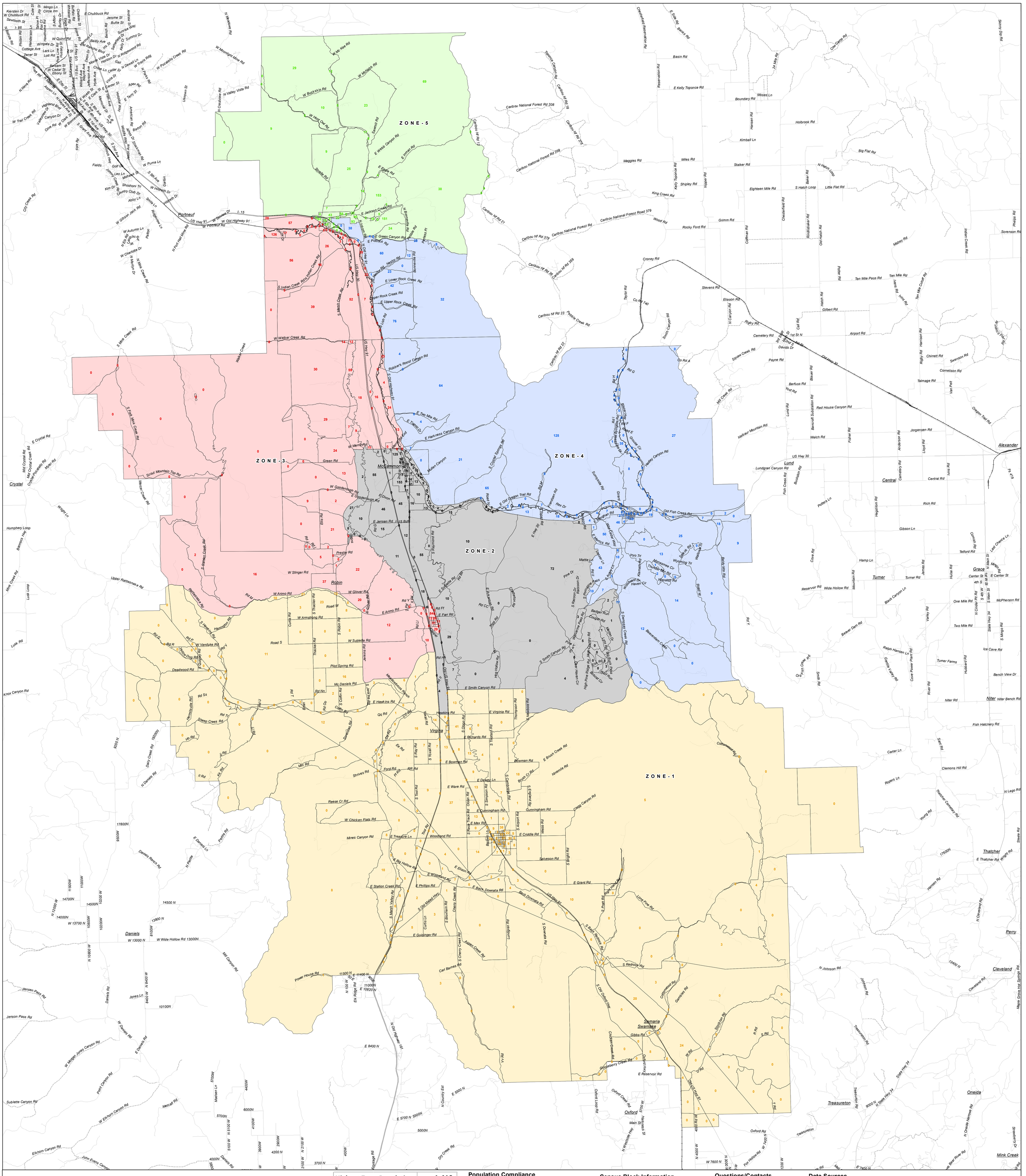

Highest Zone Population		1,419
Trustee Zone	Trustee Zone Population	% Difference
1	1383	2.5%
2	1371	3.4%
3	1346	5.1%
4	1418	0.1%
5	1419	0.0%
Total	6,937	
Target Zone Population		1,387

Population Compliance

The chart to the left depicts the 2020 Census populations of your existing Trustee Zones. If the "% Difference" value is over 10%, then the Trustee Zones are out of compliance for "equalized population."

Moving populations from highly populated zones to lesser populated zones will decrease the variance.

You can use the "Percent Difference Calculator" provided via email from QCI to recalculate your variance as populations are moved from one zone to another.

* Calculations are based upon requirements established byt the Idaho State Board of Education

Census Block Information

If you see a bold outline around a census block, then that census block has population in it and is being split by a current trustee zone boundary. The trustee zone boundaries should be modified to include ALL of the census block.

The census block populations are color coded to identify which trustee zone they have been assigned to.

Questions/Contacts

This map was prepared by Quadrant Consulting Inc.(QCI). If you have questions please contact:

Quadrant Consulting
Nick Kraus
Nick@quadrant.cc
(208)342-0091

Data Sources

Data Description	Source	Web Link
Population-Tabular	US Census Bureau	https://www2.census.gov/programs-surveys/decennial/2020/data/01-Redistricting_File--PL_94-171/Idaho/
Population- Census Blocks	US Census Bureau	https://www.census.gov/geographies/mapping-files/time-series/geo/tiger-geodatabase-file.html
School District Boundaries	Idaho State Tax Commission	https://www.census.gov/geographies/mapping-files/time-series/geo/tiger-geodatabase-file.html
Idaho Road Network	US Census Bureau	https://www.census.gov/geographies/mapping-files/time-series/geo/tiger-geodatabase-file.html
Idaho Water	US Census Bureau	https://www.census.gov/geographies/mapping-files/time-series/geo/tiger-geodatabase-file.html
Railroads	Idaho State Tax Commission	http://tax.idaho.gov/i-1074.cfm

Archived Data Final Projection Format	Trustee zones will be digitally archived as ArcGIS format shapefiles. They will be projected to a common coordinate system: IDTM83
Coordinate System: IDTM83	
Projection: Transverse_Mercator	
False_Easting: 2500000.000000	
False_Northing: 1200000.000000	
Central_Meridian: -114.000000	
Scale_Factor: 0.999600	
Latitude_Of_Origin: 42.000000	
Linear Unit: Meter (1.000000)	
Geographic Coordinate System: GCS_North_American_1983	
Angular Unit: Degree (0.0174532925199433299)	
Prime Meridian: Greenwich (0.000000000000000000)	
Datum: D_North_American_1983	
Spheroid: GRS_1980	
Semimajor Axis: 6378137.000000000000000000	
Semiminor Axis: 6356752.314140356100000000	
Inverse Flattening: 298.257222101000020000	

MARSH VALLEY SCHOOL DISTRICT #21
TRUSTEE ZONE NO. 1

BEGINNING at the intersection Upper Rattlesnake Road and Westerly Boundary of Marsh Valley School District, thence

Easterly on said Upper Rattlesnake Road turning into Arimo Road, thence

Northeasterly on said Arimo Road to Jenkins Road, thence

South on Jenkins Road to McDaniels Road, thence

East on McDaniels Road to Marsh Valley Road, thence

Northeasterly on said Marsh Valley Road to Sublette Road, thence

Easterly on said Sublette Road to the southbound lanes of I-15, thence

Southerly on said southbound lanes I-15 to Highway 91, thence

Southeasterly on Highway 91 approximately 150 feet to the northbound lanes of I-15, thence

North on said northbound lanes of I-15 approximately 600 feet to Virginia Road, thence

East on Virginia Road to Old US Highway 91, thence

Northerly on said Old US Highway 91 to Smith Canyon Road, thence

East on said Smith Canyon Road to Newbold Road, thence

South on said Newbold Road to Virginia Road, thence

East on said East Virginia Road approximately 1.0 miles to an Unnamed Drainage at the end of the Road, thence

Northeasterly on said Unnamed Drainage approximately 4.3 miles to Dempsey Creek Road, thence

Southeasterly on Dempsey Creek Road approximately 1.0 miles to an unnamed road, thence

Northeasterly on said unnamed road approximately 0.4 miles to Whiterock Creek, thence

Easterly on Whiterock Creek approximately 2.7 miles to the head of said creek, thence

East approximately 1.1 miles to a point on the East District Boundary, said point being Northeast approximately 1800 feet from the Southwest Corner of Section 29. Township 10 South, Range 39 East, Boise Meridian, thence

Following District Boundary Southerly, thence Westerly, thence Northerly to Upper Rattlesnake Road and the **POINT OF BEGINNING**.

MARSH VALLEY SCHOOL DISTRICT #21
TRUSTEE ZONE NO. 2

BEGINNING at the intersection of the Easterly extension of Sublette Road and the southbound lanes of I-15, thence

Southerly on said southbound lanes I-15 to U.S. Highway 91, thence

Southeasterly on Highway 91 approximately 150 feet to the northbound lanes of I-15, thence

North on said northbound lanes of I-15 approximately 600 feet to Virginia Road, thence

East on Virginia Road to Old US Highway 91, thence

Northerly on said Old US Highway 91 to Smith Canyon Road, thence

Easterly on said Smith Canyon Road to Newbold Road, thence

Southerly on said Newbold Road to Virginia Road, thence

East on said East Virginia Road approximately 1.0 miles to an Unnamed Drainage at the end of the Road, thence

Northeasterly on said Unnamed Drainage approximately 4.3 miles to Dempsey Creek, thence

Northerly on said Dempsey Creek to Deer Creek thence

Southwesterly on said Deer Creek to Wolverine Pass, thence

Northwesterly on said Wolverine Pass Road to South Smith Canyon Road, thence

Northeasterly on said South Smith Canyon Road to Porcupine Pass Road, thence

Northeasterly on said Porcupine Pass Road to the intersection with Egret Trail Road, thence leaving said intersection and following a census block line

Northerly approximately 0.80 miles to the Southerly end of Moose Hollow Road

Northerly on said Moose Hollow Road to Mattie Lane, thence continuing

Northeasterly on said Moose Hallow Road to Merrick Road, thence Northwesterly on said Merrick Road to Maughan Road, thence

Westerly on said Maughan Road to Benson Road, thence

Northerly on said Benson Road to US Highway 30, thence

Westerly and Northwesterly on said US Highway 30 crossing I-15 to Merrill Road, thence

Easterly on said Merrill Road to Marsh Creek Road, thence

Southwesterly on said Marsh Creek Road approximately 3.8 miles to Gittins Road,

thence

Southerly Gittins Road approximately 0.25 miles returning to said Marsh Creek Road, thence

South on Marsh Creek Road to Robin Road, thence

Northeasterly on Robin Road approximately 0.6 miles to Marsh Creek, thence

Southeasterly on said Marsh Creek to Arimo Road, thence

Southeasterly on said Arimo Road to New U.S. Highway 91 (Meadowview Drive), thence

Northerly on New U.S. Highway 91 (Meadowview Drive) approximately 0.35 miles to an unnamed connecting road, thence

East on said unnamed connecting road approximately 350 feet to Old Highway 91, thence

Southeast on said Old Highway 91 to the Northerly Boundary of Arimo City Limits, thence

Along the Northerly, Easterly and Southerly boundary of the Arimo City Limits the following 5 courses

East approximately 450 feet

Southeasterly approximately 1.0 miles

Southwesterly approximately 0.30 miles

Northwesterly approximately 0.35 miles to a point, thence

West approximately 75 feet to High Street, thence

West along High Street and its westerly extension approximately 400 feet and across I-15 to a point in in the Southbound lanes and the easterly extension of Sublette Road and the **POINT OF BEGINNING**.

.

MARSH VALLEY SCHOOL DISTRICT #21
TRUSTEE ZONE NO. 3

BEGINNING at the intersection of I-15 and Westerly Boundary of Marsh Valley School District, thence

Easterly on said I-15 approximately to Old Highway 91 (Highway 30 West), thence

Southeasterly on said Old High Way 91 approximately 1.7 miles to an intersection with a Union Pacific Railroad track, thence

Southeasterly on said Union Pacific Railroad track approximately 0.5 miles to the confluence of the Portneuf River and Green Canyon Creek, thence

Northeasterly on said Green Canyon Creek to North Old High Way 91, thence

Southeasterly on said North Old High Way 91 approximately 9 miles to US Highway 30, thence

West on said US Highway 30 approximately 1 mile to East Merrill Road, thence

Westerly on said East Merrill Road to South Marsh Creek Road, thence

Southwesterly on said South Marsh Creek Road approximately 3.8 miles to Gittins Road, thence

Southerly on Gittins Road approximately 0.25 miles returning to South Marsh Creek Road, thence continuing Southerly on South Marsh Creek Road approximately 0.3 miles to Robbin Road Northeasterly on Robbin Road to Marsh Creek, thence

Southeasterly on said Marsh Creek to Arimo Road, thence

Southeasterly on said Arimo Road to New U.S. Highway 91 (Meadowview Drive), thence

Northerly on New U.S. Highway 91 (Meadowview Drive) approximately 0.35 miles to an unnamed connecting road, thence

East on said unnamed connecting road approximately 350 feet to Old Highway 91, thence

Southeast on said Old Highway 91 to the Northerly Boundary of Arimo City Limits, thence

Along the Northerly, Easterly and Southerly boundary of the Arimo City Limits the following 5 courses

East approximately 450 feet

Southeasterly approximately 1.0 miles

Southwesterly approximately 0.30 miles

Northwesterly approximately 0.35 miles to a point, thence

West approximately 75 feet to High Street, thence

West along High Street and its westerly extension approximately 500 feet and across I-15 to the point of intersection of Sublette Road and Marsh Valley Road, thence

Southeasterly and thence Southwesterly on said Marsh Valley Road to McDaniels Road, thence

West on McDaniels Road to Jenkins Road, thence

North on Jenkins Road to Arimo Road, thence

Westerly on Arimo Road to Upper Rattlesnake Road, thence

Northwesterly on Upper Rattlesnake Road to West School District Boundary, thence

Following District Boundary Northwesterly, thence East, thence North to I-15 and **POINT OF BEGINNING**.

MARSH VALLEY SCHOOL DISTRICT #21
TRUSTEE ZONE NO. 4

BEGINNING at a point on the East District Boundary line, said point being Northeast approximately 1800 feet from the Southwest Corner of Section 29, Township 10 South, Range 39 East, Boise Meridian, thence

Westerly approximately 1.1 miles to the head of Whiterock Creek, thence

Westerly on said Whiterock Creek approximately 2.7 miles to Dempsey Creek, thence

Leaving said creeks along an unnamed road Southwesterly approximately 0.35 miles to Dempsey Creek Road, thence

Northwesterly along said Dempsey Creek Road, approximately 1.0 miles to Dempsey Creek, thence

Northerly on said Dempsey Creek to Deer Creek, thence

Southwesterly on said Deer Creek to Wolverine Pass, thence

Northwesterly on said Wolverine Pass Road to South Smith Canyon Road, thence

Northeasterly on said South Smith Canyon Road to Porcupine Pass Road, thence

Northeasterly on said Porcupine Pass Road to the intersection with Egret Trail Road, thence leaving said intersection and following a census block line

Northerly approximately 0.80 miles to the Southerly end of Moose Hollow Road,

Northerly on said Moose Hollow Road to Mattie Lane, thence continuing

Northeasterly on said Moose Hollow Road to Merrick Road, thence

Northwesterly on said Merrick Road to Maughan Road, thence

Westerly on said Maughan Road to Benson Road, thence

Northerly on said Benson Road to US Highway 30, thence

Westerly and Northwesterly on said US Highway 30 to Old Highway 91, thence

Northerly Old Highway 91 to Green Canyon Creek, thence

Southwest on Green Canyon Creek to the confluence with the Portneuf River and the intersection with the Union Pacific Railroad track, thence

Northwest on Union Pacific Railroad track approximately 1.7 miles to Old Highway 91, thence

Northwest on Old Highway 91 to I-15, thence

Northwest approximately 0.9 mile on I-15 to a point on the Inkom City Limits line, thence along said Inkom City limits line the following 6 courses

North approximately 800 feet to angle point, thence

Easterly approximately 0.75 miles to an angle point, thence

South approximately 0.25 miles to an angle point, thence

East approximately 0.25 miles to a point, thence

North approximately 300 feet to an angle point, thence

East approximately 600 feet to Inkom Road, thence

Southeast on Inkom Road to Green Canyon Road, thence

Easterly on Green Canyon Road to Old Skyline, thence

Southeasterly on Old Skyline to Green Canyon Creek, thence

Easterly on Green Canyon Creek to East School District Boundary, thence

Following said District Boundary Southeasterly, Easterly and Southerly to the **POINT OF BEGINNING**.

MARSH VALLEY SCHOOL DISTRICT #21
TRUSTEE ZONE NO. 5

BEGINNING at the intersection of I-15 and Westerly Boundary of Marsh Valley School District, thence

Easterly on said I-15 approximately 2.2 miles to Old Highway 91 (old Highway 30), thence

Southeasterly on said Old Highway 91 (Old Highway 30) approximately 1.7 miles to I-15, thence

Northwest approximately 0.9 mile on I-15 to a point on the Inkom City Limits line, thence along said Inkom City limits line the following 6 courses

North approximately 800 feet to angle point, thence

Easterly approximately 0.75 miles to an angle point, thence

South approximately 0.25 miles to an angle point, thence

East approximately 0.25 miles to a point, thence

North approximately 300 feet to an angle point, thence

East approximately 600 feet to Inkom Road, thence

Southeast on Inkom Road to Green Canyon Road, thence

Easterly on Green Canyon Road to Old Skyline, thence

Southeasterly on Old Skyline to Green Canyon Creek, thence

Easterly on Green Canyon Creek to East School District Boundary, thence

Following said District Boundary Northerly, thence Westerly, thence Southerly to the **POINT OF BEGINNING**.

Idaho School District Trustee Zone Equalization 2021

Submittal Review

Status Recommendation:
- ☒ APPROVAL
- ☐ NON-APPROVAL
- ☐ EXCEPTION REQUEST

School District: **Marsing School District #363**
Prepared by: David Rudeen

Submittal Review:
Yes – No

- ☒ ☐ Legal Description for each trustee zone
- ☒ ☐ Scalable Map showing each trustee zone
- ☒ ☐ Population summary for each trustee zone - meet 10% variance
- ☒ ☐ Shape files/xml files
- ☒ ☐ Acceptable zone shapes
- ☒ ☐ Legal descriptions meet professional standards
- ☒ ☐ No significant census block splits without acceptable explanation
- ☒ ☐ Utilize 2021 Census data
- ☒ ☐ State Board of Education District Boundary
- ☐ Other (See comments below)

Percentage variance from highest zone population summary:

Highest Zone Population		**928**
Zone	Population	%Difference
1	847	8.73%
2	928	0.00%
3	901	2.91%
4	925	0.32%
5	837	9.81%
	4438	

Comments:

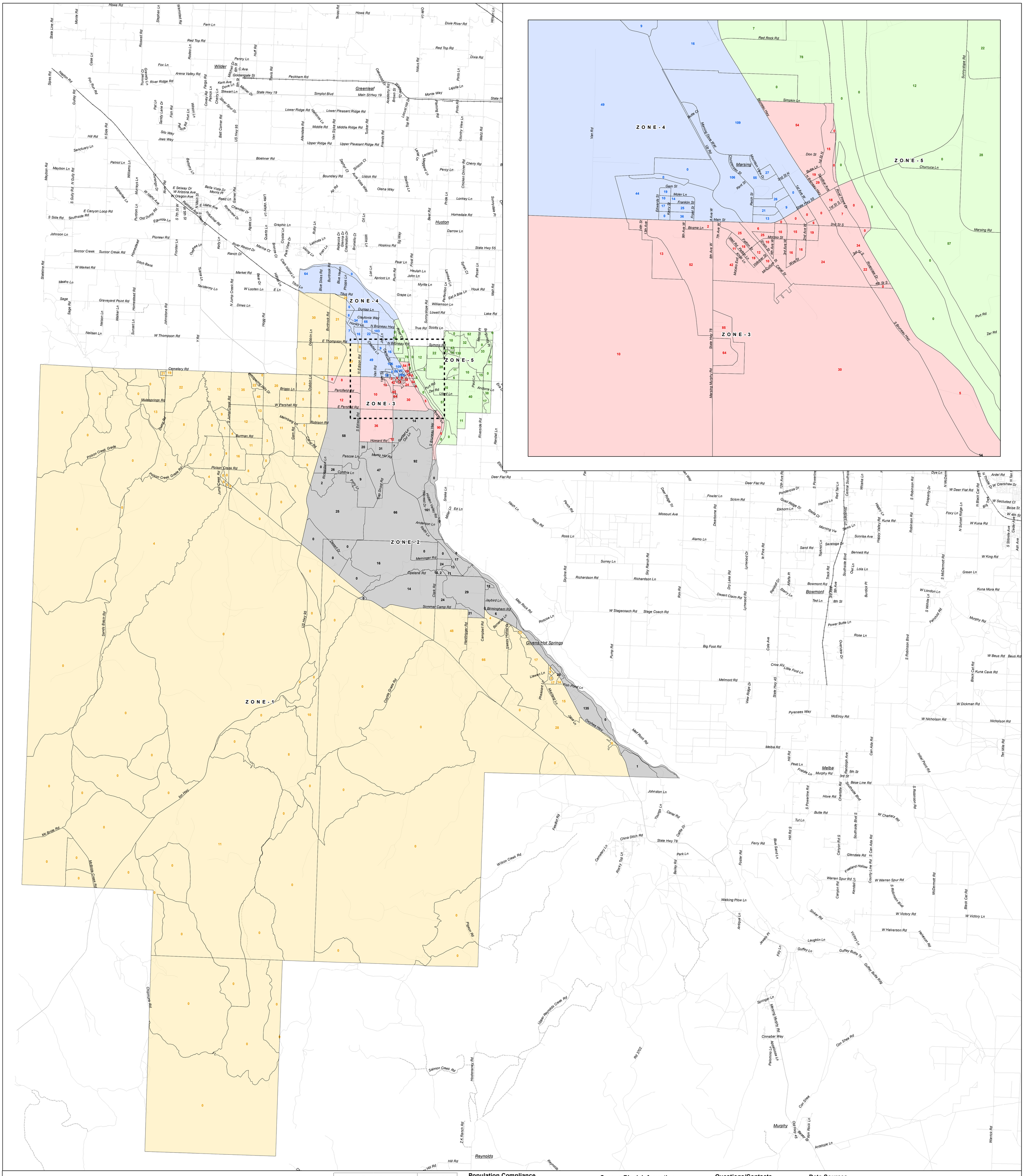

Marsing School District

2020 Trustee Zone Status Map

N
W E
S

1:60,000

October 2021

Legend

- 19 Census Block/Population Count
- 37 Split Census Block
- Primary Road
- Secondary Road
- Local Road
- Jeep Trail
- Other Roads

Trustee Zones

- ZONE-1
- ZONE-2
- ZONE-3
- ZONE-4
- ZONE-5
- Inset Boundary

Highest Zone Population		928
Trustee Zone	Trustee Zone Population	% Difference
1	847	8.7%
2	928	0.0%
3	901	2.9%
4	925	0.3%
5	837	9.8%
Total	**4,438**	
Target Zone Population		**888**

Population Compliance

The chart to the left depicts the 2020 Census populations of your existing Trustee Zones. If the "% Difference" value is over 10%, then the Trustee Zones are out of compliance for "equalized population."

Moving populations from highly populated zones to lesser populated zones will decrease the variance.

You can use the "Percent Difference Calculator" provided via email from QCI to recalculate your variance as populations are moved from one zone to another.

* Calculations are based upon requirements established byt the Idaho State Board of Education

Census Block Information

If you see a bold outline around a census block, then that census block has population in it and is being split by a current trustee zone boundary. The trustee zone boundaries should be modified to include ALL of the census block.

The census block populations are color coded to identify which trustee zone they have been assigned to.

Questions/Contacts

This map was prepared by Quadrant Consulting Inc.(QCI). If you have questions please contact:

Quadrant Consulting
Nick Kraus
Nick@quadrant.cc
(208)342-0091

Data Sources

Data Description	Source	Web Link
Population-Tabular	US Census Bureau	https://www2.census.gov/programs-surveys/decennial/2020/data/01-Redistricting_File--PL_94-171/Idaho/
Population- Census Blocks	US Census Bureau	https://www.census.gov/geographies/mapping-files/time-series/geo/tiger-geodatabase-file.html
School District Boundaries	Idaho State Tax Commission	https://www.census.gov/geographies/mapping-files/time-series/geo/tiger-geodatabase-file.html
Idaho Road Network	US Census Bureau	https://www.census.gov/geographies/mapping-files/time-series/geo/tiger-geodatabase-file.html
Idaho Water	US Census Bureau	https://www.census.gov/geographies/mapping-files/time-series/geo/tiger-geodatabase-file.html
Railroads	Idaho State Tax Commission	http://tax.idaho.gov/i-1074.cfm

Archived Data Final Projection Format	Trustee zones will be digitally archived as ArcGIS format shapefiles. They will be projected to a common coordinate system: IDTM83
Coordinate System: IDTM83	
Projection: Transverse_Mercator	
False_Easting: 2500000.000000	
False_Northing: 1200000.000000	
Central_Meridian: -114.000000	
Scale_Factor: 0.999600	
Latitude_Of_Origin: 42.000000	
Linear Unit: Meter (1.000000)	
Geographic Coordinate System: GCS_North_American_1983	
Angular Unit: Degree (0.0174532925199433295)	
Prime Meridian: Greenwich (0.0000000000000000000)	
Datum: D_North_American_1983	
Spheroid: GRS_1980	
Semimajor Axis: 6378137.000000000000000000	
Semiminor Axis: 6356752.314140356100000000	
Inverse Flattening: 298.257222101000020000	

MARSING SCHOOL DISTRICT #363
TRUSTEE ZONE NO. 1

BEGINNING at the intersection of Market Road and Market Road on west section line of Section 19, Township 3 North, Range 4 West, Boise Meridian, said point also being on the Union Pacific Railroad tracks; thence

Easterly along said Market Road to Phipps Lane; thence

Southerly along said Phipps Lane to Thompson Road; thence

Easterly along said Thompson Road to Edison Road; thence

Southerly along said Edison Road to State Highway 55; thence

Westerly along said State Highway 55 to US Highway 95; thence

Southerly along said US Highway 95 to a point approximately 0.3 miles north of Sommer Camp Road; thence

Southeasterly from said point to Squaw Creek; thence

Southwesterly meandering along said Squaw Creek to Sommer Camp Road; thence

Easterly, then Southerly, then Easterly, then Northerly along said Sommer Camp Road to Birmingham Road; thence

Easterly on Birmingham Road to Marsing Murphy Road (State Highway 78); thence

Southeasterly along said Marsing Murphy Road to the South School District Boundary; thence

Westerly following said School District Boundary to Market Road and the **POINT OF BEGINNING**.

MARSING SCHOOL DISTRICT #363
TRUSTEE ZONE NO. 2

BEGINNING at the intersection of Pershall Road and US Highway 95; thence

Easterly along said Pershall Road to Edison Road; thence

Southerly along said Edison Road to Howard Road; thence

Easterly along said Howard Road to Marsing Murphy Road (State Highway 78); thence

Northerly along said Marsing Murphy Road to Pershall Road; thence

Easterly along said Pershall Road to Old Bruneau Highway; thence

Southerly along said Old Bruneau Highway approximately 2.5 miles to an Unnamed Driveway; thence

Easterly from said Unnamed Driveway to the Snake River, said point also being the East School District Boundary; thence

Southeasterly along said East School District Boundary to the South School District Boundary; thence

Westerly along said South School District Boundary to Marsing Murphy Road (State Highway

78); thence

Northwesterly along said Marsing Murphy Road to Birmingham Road; thence

Westerly along said Birmingham Road to Sommer Camp Road; thence

Southerly, then Westerly, then Northerly, then Northwesterly along said Sommer Camp Road to Squaw Creek; thence

Northeasterly along said Squaw Creek approximately 1000 feet to a point; thence

Northwesterly from said point to US Highway 95; thence

Northerly along said US Highway 95 to Pershall Road and the **POINT OF BEGINNING**.

MARSING SCHOOL DISTRICT #363
TRUSTEE ZONE NO. 3

BEGINNING at the intersection of US Highway 95 and State Highway 55; thence

Easterly along said State Highway 55 (Main Street) to North Bruneau Highway; thence

Northwesterly along said North Bruneau Highway to Simpkins Lane; thence

Easterly along said Simpkins Lane to left bank of the Snake River; thence

Southerly along said Snake River to State Highway 55 (Main Street); thence

Northeasterly along said State Highway 55 to the Snake River; thence

Southeasterly along said Snake River approximately 3 miles to the point of an Unnamed Driveway extended; thence

Westerly from said point to Old Bruneau Highway; thence

Northerly along said Old Bruneau Highway to Pershall Road; thence

Westerly along said Pershall Road to Marsing Murphy Road (State Highway 78); thence

Southerly along said Marsing Murphy Road to Howard Road; thence

Westerly along said Howard Road to Edison Road; thence

Northerly along said Edison Road to Pershall Road; thence

Westerly along said Pershall Road to US Highway 95; thence

Northerly along said US Highway 95 to State Highway 55 and the **POINT OF BEGINNING**.

MARSING SCHOOL DISTRICT #363
TRUSTEE ZONE NO. 4

BEGINNING at the intersection of State Highway 55 and Edison Road; thence

Northerly along said Edison Road to Thompson Road; thence

Westerly along said Thompson Road to Phipps Lane; thence

Northerly along said Phipps Lane to Market Road; thence

Westerly along said Market Road to Market Road, said point also being on the West School District Boundary; thence

Northerly following said School District Boundary along the Snake River a point approximately 1000 feet northeast from the end of an Unnamed Driveway; thence

Southwest to the end of said Unnamed Driveway; thence

Southerly along said Unnamed Driveway to North Bruneau Highway; thence

Southerly, then Southeasterly along said North Bruneau Highway to State Highway 55 (Main Street); thence

Southwesterly, then Westerly along said State Highway 55 to Edison Road and the **POINT OF BEGINNING**.

MARSING SCHOOL DISTRICT #363
TRUSTEE ZONE NO. 5

BEGINNING at the North School District Boundary on the Snake River in Section 27, Township 3 North, Range 4 West, Boise Meridian; thence

Southeasterly following said School District Boundary to a point where said School District Boundary departs the Snake River; thence

Easterly following said School District Boundary around to a point where said School District Boundary meets the Snake River; thence

Northwesterly along said Snake River to State Highway 55 (Main Street); thence

Southwesterly to the left bank of the Snake River; thence

Northerly along said left bank of the Snake River to Simpkins Lane extended; thence

Westerly along said Simpkins Lane to North Bruneau Highway; thence

Northwesterly, then Northerly to an Unnamed Road on the west section line of Section 33 of said Township and Range; thence

Northerly along said Unnamed Road to the end of said Unnamed Road; thence

Northeasterly from said end of Unnamed Road to the Snake River, said point being the North School District Boundary and the **POINT OF BEGINNING**.

Idaho School District Trustee Zone Equalization 2021

Submittal Review

Status Recommendation:
- ☒ APPROVAL
- ☐ NON-APPROVAL
- ☐ EXCEPTION REQUEST

School District: **McCall-Donnelly School District #421**
Prepared by: David Rudeen

Submittal Review:
Yes – No

- ☒ ☐ Legal Description for each trustee zone
- ☒ ☐ Scalable Map showing each trustee zone
- ☒ ☐ Population summary for each trustee zone - meet 10% variance
- ☒ ☐ Shape files/xml files
- ☒ ☐ Acceptable zone shapes
- ☒ ☐ Legal descriptions meet professional standards
- ☒ ☐ No significant census block splits without acceptable explanation
- ☒ ☐ Utilize 2021 Census data
- ☒ ☐ State Board of Education District Boundary
- ☐ Other (See comments below)

Percentage variance from highest zone population summary:

Highest Zone Population		**1905**
Zone	Population	%Difference
1	1853	2.73%
2	1855	2.62%
3	1783	6.40%
4	1905	0.00%
5	1876	1.52%
	9272	

Comments:

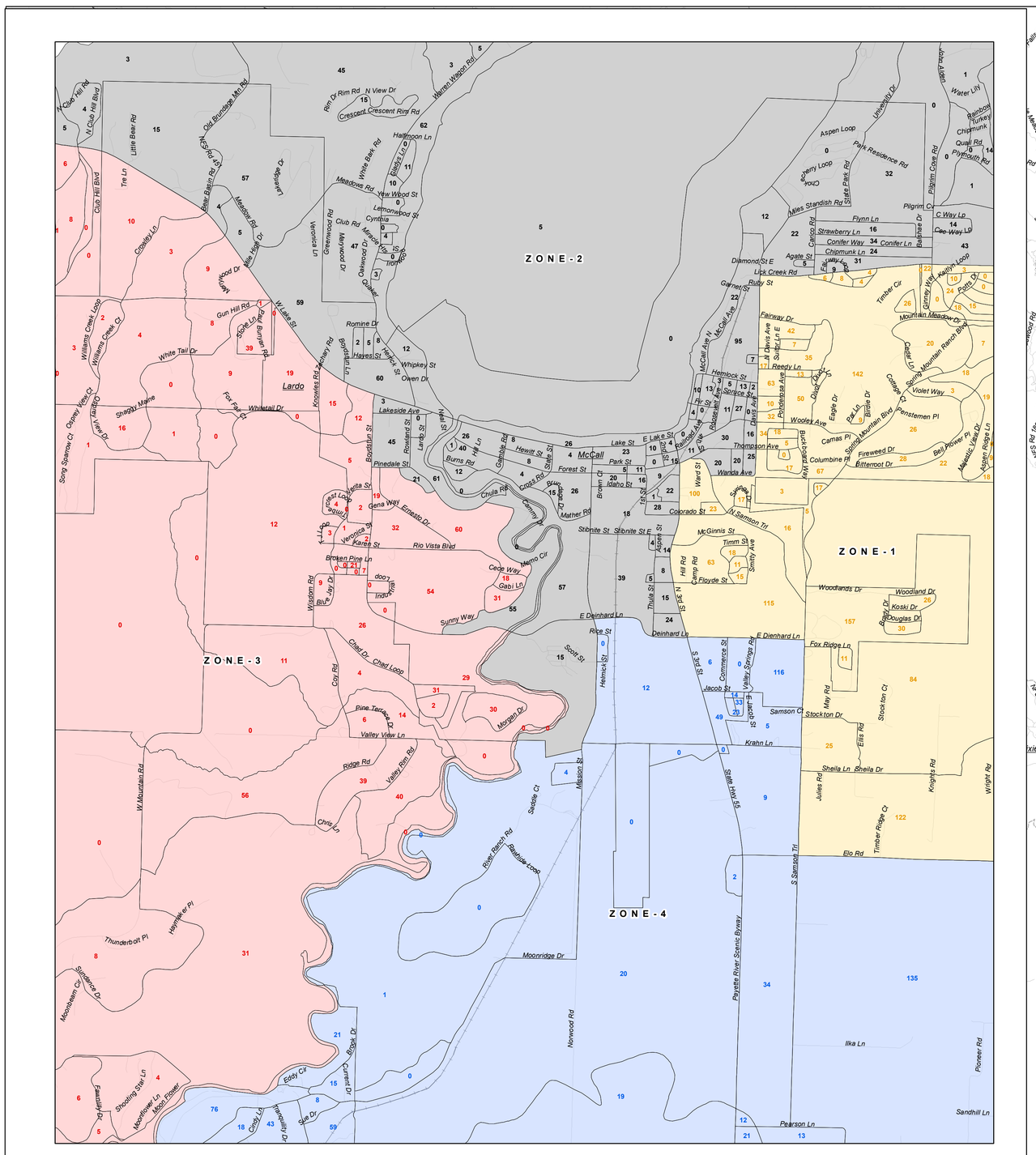

McCall-Donnelly School District

2020 Trustee Zone Status Map

N W E S

1:160,000

October 2021

Quadrant Consulting Inc.

Legend

- 19 Census Block/Population Count
- 37 Split Census Block
- Primary Road
- Secondary Road
- Local Road
- Jeep Trail
- Other Roads

Trustee Zones

- ZONE-1
- ZONE-2
- ZONE-3
- ZONE-4
- ZONE-5
- Inset Boundary

Highest Zone Population	1,905
Trustee Zone	**Trustee Zone Population**	**% Difference**
1	1,853	2.7%
2	1,855	2.6%
3	1,783	6.4%
4	1,905	0.0%
5	1,876	1.5%
Total	**9,272**	
Target Zone Population	**1,854**	

Population Compliance

The chart to the left depicts the 2020 Census populations of your existing Trustee Zones. If the "% Difference" value is over 10%, then the Trustee Zones are out of compliance for "equalized population."

Moving populations from highly populated zones to lesser populated zones will decrease the variance.

You can use the "Percent Difference Calculator" provided via email from QCI to recalculate your variance as populations are moved from one zone to another.

* Calculations are based upon requirements established byt the Idaho State Board of Education

Census Block Information

If you see a bold outline around a census block, then that census block has population in it and is being split by a current trustee zone boundary. The trustee zone boundaries should be modified to include ALL of the census block.

The census block populations are color coded to identify which trustee zone they have been assigned to.

Questions/Contacts

This map was prepared by Quadrant Consulting Inc.(QCI). If you have questions please contact:

Quadrant Consulting
Nick Kraus
Nick@quadrant.cc
(208)342-0091

Data Sources

Data Description	Source	Web Link
Population-Tabular	US Census Bureau	https://www2.census.gov/programs-surveys/decennial/2020/data/01-Redistricting_File--PL_94-171/Idaho/
Population- Census Blocks	US Census Bureau	https://www.census.gov/geographies/mapping-files/time-series/geo/tiger-geodatabase-file.html
School District Boundaries	Idaho State Tax Commission	https://www.census.gov/geographies/mapping-files/time-series/geo/tiger-geodatabase-file.html
Idaho Road Network	US Census Bureau	https://www.census.gov/geographies/mapping-files/time-series/geo/tiger-geodatabase-file.html
Idaho Water	US Census Bureau	https://www.census.gov/geographies/mapping-files/time-series/geo/tiger-geodatabase-file.html
Railroads	Idaho State Tax Commission	http://tax.idaho.gov/i-1074.cfm

Archived Data Final Projection Format	
Coordinate System: IDTM83	Trustee zones will be digitally archived as ArcGIS format shapefiles. They will be projected to a common coordinate system: IDTM83
Projection: Transverse_Mercator	
False_Easting: 2500000.000000	
False_Northing: 1200000.000000	
Central_Meridian: -114.000000	
Scale_Factor: 0.999600	
Latitude_Of_Origin: 42.000000	
Linear Unit: Meter (1.000000)	
Geographic Coordinate System: GCS_North_American_1983	
Angular Unit: Degree (0.0174532925199433299)	
Prime Meridian: Greenwich (0.000000000000000000)	
Datum: D_North_American_1983	
Spheroid: GRS_1980	
Semimajor Axis: 6378137.000000000000000000	
Semiminor Axis: 6356752.314140356100000000	
Inverse Flattening: 298.257222101000020000	

MCCALL-DONNELLY SCHOOL DISTRICT #421
TRUSTEE ZONE NO. 1

BEGINNING at the intersection of Park Street and 3rd Street (State Highway 55); thence,

Easterly on said Park Street to Samson Trail; thence,

Southeasterly on said Samson Trail to Wanda Avenue; thence,

East on said Wanda Avenue to Davis Avenue; thence,

North on said Davis Avenue to Lick Creek Road (Bridge Port Avenue, National Forest Road 48); thence,

Easterly on said Lick Creek Road, (Bridge Port Avenue, National Forest Road 48) to the east section line of Section 4, Township 18 North, Range 4 East, Boise Meridian; thence,

South along said section line and continuing south along the east section lines of Sections 9, 16 and 21 of said township and range to Copeland Creek; thence,

Southwest along said Copeland Creek to Boulder Lake Road; thence,

Westerly on said Boulder Lake Road to Farm to Market Road; thence,

West on said Farm to Market Road to Elo Road; thence,

Northwesterly on said Elo Road to Samson Trail; thence,

North on said Samson Trail to Deinhard Lane; thence,

West on said Deinhard Lane to 3rd Street (State Highway 55); thence,

North on said 3rd Street (State Highway 55) to Park Street and the **POINT OF BEGINNING.**

MCCALL-DONNELLY SCHOOL DISTRICT #421
TRUSTEE ZONE NO. 2

BEGINNING at the intersection of Park Street and 3rd Street (State Highway 55); thence,

Easterly on said Park Street to Samson Trail; thence,

Southeasterly on said Samson Trail to Wanda Avenue; thence,

East on said Wanda Avenue to Davis Avenue; thence,

North on said Davis Avenue to Lick Creek Road (Bridge Port Avenue, National Forest Road 48); thence,

Easterly, then Northerly on said Lick Creek Road (Bridge Port Avenue, National Forest Road 48) to the North Fork of Lake Fork in Section 22, Township 19 North, Range 4 East, Boise Meridian; thence,

Northerly along said North Fork of Lake Fork to Lick Creek Road; thence,

Northerly, then Easterly on said Lick Creek Road to Secesh River; thence,

Southeasterly along said Secesh River to the South Fork of the Salmon River; thence,

Northeasterly along said South Fork of the Salmon River to the McCall-Donnelly School District Boundary; thence,

Westerly then Southwesterly along said School District Boundary to Lake Street (State Highway 55); thence,

Southeasterly on said Lake Street (State Highway 55) to Boydstun Street; thence,

South on said Boydstun Street to Pinedale Street; thence,

East on said Pinedale Street to Carmen Drive; thence,

Southeast on said Carmen Drive to Rio Vista Boulevard; thence,

Southeasterly, then Southwesterly on said Rio Vista Boulevard to Sunny Way; thence,

Southwest on said Sunny Way and its southern extension to Deinhard Lane; thence,

Easterly on said Deinhard Lane to the North Fork of the Payette River; thence,

Southerly along said North Fork Payette River to the north section line of Section 20, Township 18 North, Range 3 East, Boise Meridian; thence,

East approximately 725 feet along said section line; thence, departing from said north section line

South approximately 450 feet; thence,

Northeast approximately 1,100 feet to the southern extension of Mission Street; thence,

North on said southern extension of Mission Street to Deinhard Lane; thence,

Easterly on said Deinhard Lane to 3rd Street (State Highway 55); thence,

North on said 3rd Street (State Highway 55) to Park Street and the **POINT OF BEGINNING.**

MCCALL-DONNELLY SCHOOL DISTRICT #421
TRUSTEE ZONE NO. 3

BEGINNING at the intersection of the McCall-Donnelly School District Boundary and Lake Street (State Highway 55); thence,

Southeasterly on said Lake Street (State Highway 55) to Boydstun Street; thence,

South on said Boydstun Street to Pinedale Street; thence,

East on said Pinedale Street to Carmen Drive; thence,

Southeast on said Carmen Drive to Rio Vista Boulevard; thence,

Southeasterly, then Southwesterly on said Rio Vista Boulevard to Sunny Way; thence,

Southwest on said Sunny Way and its southern extension to Deinhard Lane; thence,

Easterly on said Deinhard Lane to the North Fork of the Payette River; thence,

Southerly along said North Fork of the Payette River to Smylie Lane; thence,

East on said Smylie Lane to State Highway 55; thence,

Southerly on said State Highway 55 to Scheline Lane; thence,

West on said Scheline Lane to Norwood Road; thence,

South on said Norwood Road to Roseberry Road; thence,

East on said Roseberry Road to Gail Alan Road; thence,

North on said Gail Alan Road to Lefty Lane; thence,

East, then South on said Lefty Lane turning into Gestrin Road to Roseberry Road; thence,

East on said Roseberry Road to the west bank of Cascade Reservoir; thence,

Southwesterly, then Northwesterly along said west bank to Cascade Reservoir; thence,

Southwesterly along said Cascade Reservoir to the McCall-Donnelly School District Boundary; thence,

Westerly, then northerly along said School District Boundary to Lake Street (State Highway 55) and the **POINT OF BEGINNING.**

MCCALL-DONNELLY SCHOOL DISTRICT #421
TRUSTEE ZONE NO. 4

BEGINNING at the intersection of Deinhard Lane and 3rd Street (State Highway 55); thence,

Westerly on said Deinhard Lane to Mission Street; thence,

South on said Mission Street and its southern extension to the north section line of Section 20, Township 18 North, Range 3 East, Boise Meridian; thence, departing from said section line

Southwest approximately 1,100 feet; thence,

North approximately 450 feet to said north section line; thence,

West along said section line to the North Fork of the Payette River; thence,

Southerly along said North Fork of the Payette River to Smylie Lane; thence,

East on said Smylie Lane to State Highway 55; thence,

South on said State Highway 55 to Spink Lane; thence,

Northeast, then East on said Spink Lane to Farm to Market Road; thence,

North on said Farm to Market Road to Elo Road; thence,

Northwesterly on said Elo Road to Samson Trail; thence,

North on said Samson Trail to Deinhard Lane; thence,

West on said Deinhard Lane to 3rd Street (State Highway 55) and the **POINT OF BEGINNING.**

MCCALL-DONNELLY SCHOOL DISTRICT #421
TRUSTEE ZONE NO. 5

BEGINNING at the intersection of Farm to Market Road and Boulder Lake Road near the east section line of Section 26, Township 18 North, Range 3 East, Boise Meridian; thence,

East, then Northeasterly on said Boulder Lake Road to Copeland Creek; thence,

Northeasterly along said Copeland Creek to the east section line of Section 21, Township 18 North, Range 4 East, Boise Meridian; thence,

North along said east section line of Section 21; then continuing north along the east section lines of Sections 16, 9 and 4 of said township and range to Lick Creek Road; thence,

Northerly on said Lick Creek Road to the North Fork of Lake Fork in Section 22, Township 19 North, Range 4 East, Boise Meridian; thence,

Northerly along said North Fork Lake Fork to Lick Creek Road; thence,

Northerly, then Easterly on said Lick Creek Road to Secesh River; thence,

Southeasterly along said Secesh River to the South Fork of the Salmon River; thence,

Northeasterly along said South Fork of the Salmon River to the McCall-Donnelly School District Boundary; thence,

Easterly, then Southerly, then Westerly along said School District Boundary to the Cascade Reservoir; thence,

Northwesterly along said Cascade Reservoir to the west bank of the Cascade Reservoir; thence,

Southeasterly, then Northeasterly along said west bank to Roseberry Road; thence,

West on said Roseberry Road to Gestrin Road; thence,

North, then West on said Gestrin Road turning into Lefty Lane to Gail Alan Road; thence,

South on said Gail Alan Road to Roseberry Road; thence,

West on said Roseberry Road to Norwood Road; thence,

North on said Norwood Road to Scheline Lane; thence,

East on said Scheline Lane to State Highway 55; thence,

North on said State Highway 55 to Spink Lane; thence,

Northeast, then East on said Spink Lane to Farm to Market Road; thence,

North on said Farm to Market Road to Boulder Lake Road and the **POINT OF BEGINNING.**

Idaho School District Trustee Zone Equalization 2021

Submittal Review

Status Recommendation:
- ☒ APPROVAL
- ☐ NON-APPROVAL
- ☐ EXCEPTION REQUEST

School District: **Meadows Valley School District #11**
Prepared by: David Rudeen

Submittal Review:
Yes – No

- ☒ ☐ Legal Description for each trustee zone
- ☒ ☐ Scalable Map showing each trustee zone
- ☒ ☐ Population summary for each trustee zone - meet 10% variance
- ☒ ☐ Shape files/xml files
- ☒ ☐ Acceptable zone shapes
- ☒ ☐ Legal descriptions meet professional standards
- ☒ ☐ No significant census block splits without acceptable explanation
- ☒ ☐ Utilize 2021 Census data
- ☒ ☐ State Board of Education District Boundary
- ☐ Other (See comments below)

Percentage variance from highest zone population summary:

Highest Zone Population		**319**
Zone	Population	%Difference
1	312	2.19%
2	319	0.00%
3	309	3.13%
4	316	0.94%
5	309	3.13%
	1565	

Comments:

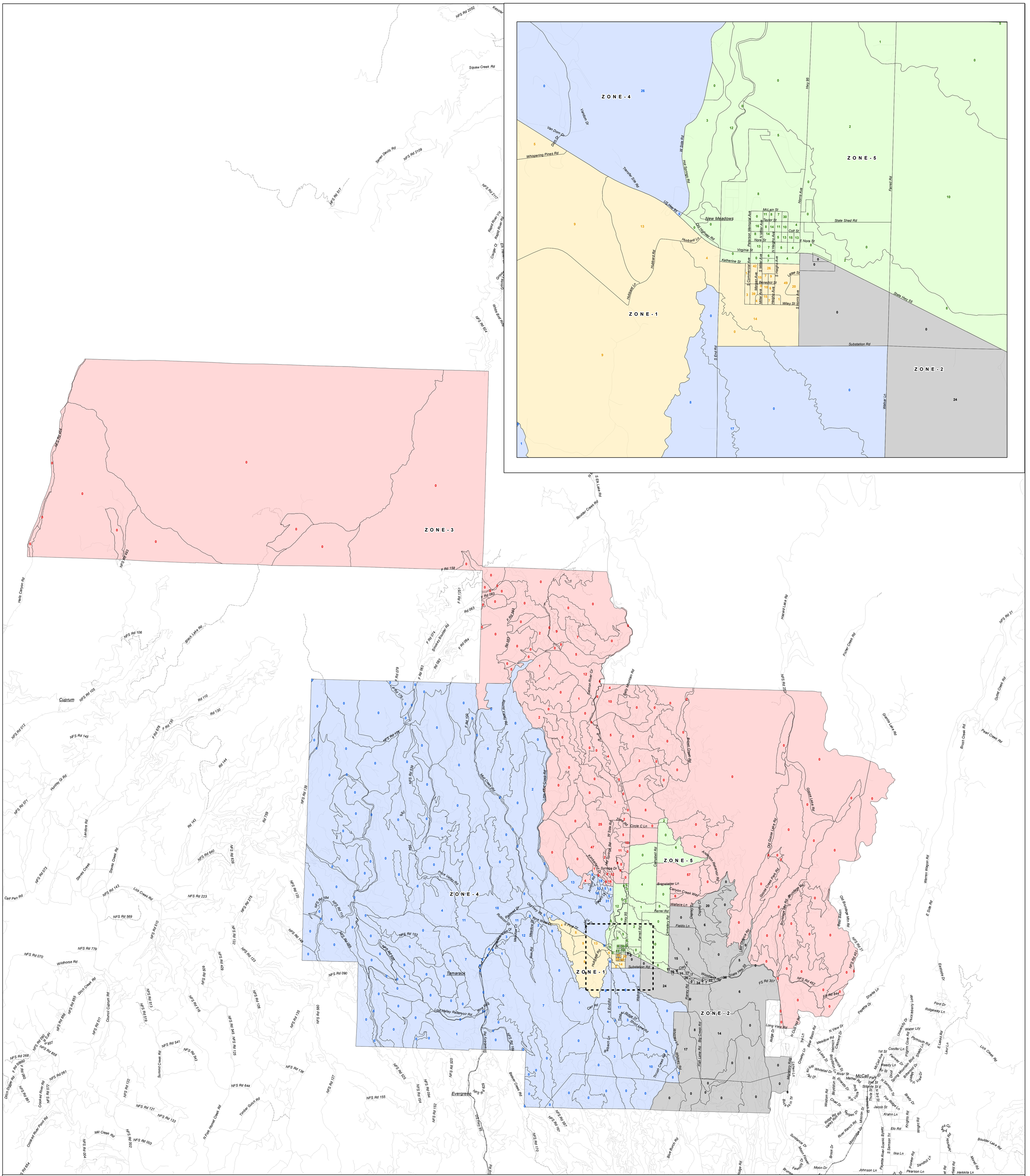
ZONE - 1
ZONE - 2
ZONE - 3
ZONE - 4
ZONE - 5
New Meadows
Tamarack
Evergreen
Cuprum
McCall
Substation Rd
State Hwy 55
US Highway 95
Old Highway Rd
Hubbard Ln
Hubbard Rd
Whispering Pines Rd
Transfer Site Rd
W Slide Rd
Hot Springs Rd
Van Dorn Dr
Davis Dr
Vanborn Dr
Hwy 95
Norris Ave
State Shed Rd
Parrell Rd
McLain St
Taylor St
Colt St
E Nora St
Nora St
Peterson Memorial Ave
N Miller Ave
N Heights Ave
Virginia St
Katherine St
S Commercial Ave
S Miller Ave
S Heights Ave
Benedict St
Lacee St
Morgan Ave
Miller Ave
Heights Ave
Wiley St
S Norris Ave
State Hwy 55
Substation Rd
S End Rd
Walker Ln
Lake Fork Creek Rd
Mud Creek Rd
Boulder Creek Rd
S Elk Lake Rd
Squaw Creek Rd
Seven Devils Rd
NFS Rd 2092
NFS Rd 2109
NFS Rd 917
NFS Rd 2117
Rapid River Rd
Cougar Ck
Elk Creek
Grouse Creek
White Bird Ridge
NFS Rd 624
NFS Rd 454
NFS Rd 693
F Rd 158
F Rd 1251
F Rd 083
Rd 063
F Rd 063
F Rd 074
Smokey Boulder Rd
F Rd 064
Rd 083
F Rd 079
F Rd 179
NFS Rd 139
NFS Rd 538
F Rd 004
Rd 004
Salmon River Cir
Cecil Mountain Rd
Brown Creek Rd
Hazard Lake Rd
NFS Rd 252
Fisher Creek Rd
Granite Lake Rd
Goose Lake Rd
Old Goose Lake Rd
Goose Creek Peak Rd
Boundary Mtn Rd
Bear Basin
Old Boundary Mtn Rd
NFS Rd 21
NFS Rd 457
NFS Rd 452
FS Rd 844
FS Rd 307
Campbell Rd
Anderson Reservoir Rd
Wallace Ln
Ferrel Rd
Cemetery Rd
Fields Ln
Osprey Ct
Brapstetter Ln
Canyon Creek Way
Syringa Dr
Circle C Ln
Zim Rd
Armand Rd
Armand Ct
Hot Springs Rd
Meadow Ln
Rue Rd
Meadow Creek Dr
Rubicon Ridge Dr
Ridgecrest Dr
Mountain View Dr
Olympic St
Pine Way Dr
S Pine Dr
Pine Rd
Lost Valley Reservoir Rd
Strawberry Rd
Timber Ridge Dr
Short Line Rd
Whitetail Ln
Fish Lake Rd
Big Creek Rd
Thrush Creek Rd
Mayberry Rd
Crowley Ln
Long View Rd
Ridge Ct
The Ln
N CDJ Trl
Meadow Rd
Heinrich Crescent Dr
N View Dr
W Lake St
Boydstun Ln
Emerald Dr
Whitetail Dr
River St
Mather Rd
Wisdom Rd
Chad Dr
Ridge Rd
Valley Rim Rd
Morgan Dr
River Ranch Rd
Mountain Dr
Mission St
S Samson Trl
Jacob St
Krahn Ln
Knights Rd
Wright Rd
Elo Rd
Ilka Ln
Pioneer Rd
Sandhill Ln
Johnson Ln
Pearson Ln
Heikkila Ln
Moon Dr
Sundance Dr
Moon Flower
Farwell Dr
Brook Dr
Blue Bunch Rd
Fox Ridge Ln
Beauty Dr
Stinnett St E
1st St E
2nd St E
N 3rd St
N 2nd St
Fairway Dr
Reedy Ln
Conifer Ln
Pilgrim Cove Rd
Plymouth Rd
Shady Ln
Water Lily
Hackleberry Loop
University Dr
Ford Dr
Ridgeway Ln
E Lakes Rd
Laur Ln
Lick Creek Rd
Sharie Ln
Payette Dr
Edelaide Dr
Warren Wagon Rd
E Side Rd
Outlet Creek Rd
Pearl Creek Rd
Brush Creek Rd
Boulder Lake Rd
Morel Rd
Hells Canyon Rd
Black Lake Rd
Huntley Gl Rd
Landore Rd
Stokes Creek
Stokes Creek Rd
Lick Creek Rd
Cair Pen Rd
Wildhorse Rd
Ditch Creek Rd
Council Cuprum Rd
Summit Creek Rd
Crooked River Rd
Crooked River Point Rd
Timber Gulch Rd
N Fork Hornet Creek Rd
Mill Creek Rd
Ditch Digger Rd
Rd 143
Rd 144
Rd 110
Rd 130
Rd 159
Rd 139
Rd 090
NFS Rd 106
NFS Rd 105
NFS Rd 145
NFS Rd 012
NFS Rd 071
NFS Rd 073
NFS Rd 070
NFS Rd 779
NFS Rd 569
NFS Rd 143
NFS Rd 223
NFS Rd 640
NFS Rd 639
NFS Rd 510
NFS Rd 275
NFS Rd 120
NFS Rd 148
NFS Rd 132
NFS Rd 123
NFS Rd 439
NFS Rd 509
NFS Rd 126
NFS Rd 135
NFS Rd 580
NFS Rd 516
NFS Rd 513
NFS Rd 519
NFS Rd 511
NFS Rd 855
NFS Rd 856
NFS Rd 857
NFS Rd 858
NFS Rd 859
NFS Rd 268
F Rd 50660
F Rd 060
NFS Rd 061
NFS Rd 881
NFS Rd 572
NFS Rd 122
NFS Rd 121
NFS Rd 133
NFS Rd 644
NFS Rd 545
NFS Rd 125
NFS Rd 541
NFS Rd 543
NFS Rd 136
NFS Rd 127
NFS Rd 155
NFS Rd 525
NFS Rd 154
NFS Rd 994
NFS Rd 152
NFS Rd 520
NFS Rd 629
NFS Rd 487
NFS Rd 167
NFS Rd 170
NFS Rd 169
NFS Rd 155
NFS Rd 654
NFS Rd 004
NFS Rd 002
NFS Rd 003
F Rd 150
F Rd 078
Rd 159
Rd 143
Rd 063
Rd 083
Rd 084
Rd 159
Rd 179
Rd 139
Rd 143
Rd 144
Rd 159
Rd 179
Rd 083
Rd 084
Rd 063
Rd 079
Rd 004

MEADOWS VALLEY SCHOOL DISTRICT #11
TRUSTEE ZONE NO. 1

BEGINNING at the intersection of US Highway 95 and Hot Springs Road, thence

Southeast along said US Highway 95 to End Road, thence

South along said End Road to Katherine Street, thence

East along said Katherine Street to Norris Avenue, thence

South along said Norris Avenue to Substation Road, thence

West along said Substation Road to End Road, thence

North along said End Road to Little Creek, thence

Northwest along said Little Creek to Little Salmon River, thence

Southerly along said Little Salmon River to Mud Creek, thence

Northwesterly along said Mud Creek to Old Highway 95, thence

Southeasterly along said Old Highway 95 to Pine Meadows Court, thence

Northerly along said Pine Meadows Court to Pine Drive, thence

Easterly along said Pine Drive to US Highway 95, thence

Southeast along said Highway 95 to Hot Springs Road and the **POINT OF BEGINNING**.

MEADOWS VALLEY SCHOOL DISTRICT #11
TRUSTEE ZONE NO. 2

BEGINNING at the intersection of Substation Road and Norris Avenue, thence

East along said Substation Road to Walker Lane, thence

South along said Walker Lane to Little Creek, thence

Southeasterly along said Little Creek to Whitney Road, thence

West along said Whitney Road to Big Creek Road, thence

South along said Big Creek Road to Big Creek, thence

Southerly along said Big Creek to the south section line of Section 8, Township 18 North, Range 2 East, Boise Meridian, thence

West along said section line to Thrush Creek, thence

Southwesterly along said Thrush Creek to the South Meadows Valley School District Boundary, thence

East following said School District Boundary around to its intersection with State Highway 55, thence

Northwesterly approximately 2 miles along said State Highway 55, thence

Northwesterly to Unnamed Road in Section 22, Township 19 North, Range 2 East, B.M., thence

Northerly along said Unnamed Road to Goose Creek, thence

Northerly along said Goose Creek to Trail Creek, thence

Northerly along said Trail Creek to Last Chance Road (Goose Creek Park Road), thence

Southerly approximately 1 mile along said Last Chance Road to Unnamed Road in Section 15 of said Township and Range, thence

West, then Southwesterly, then Northerly meandering along said Unnamed Road to Anderson Reservoir Road, thence

Northerly along said Anderson Reservoir Road to Threemile Creek, thence

Southwesterly along said Threemile Creek to Campbell Ditch, thence

Southerly along said Campbell Ditch to Wallace Lane, thence

West along said Wallace Lane to Cemetery Road, thence

South along said Cemetery Road to State Highway 55, thence

Northwest along said State Highway 55 to Norris Avenue, thence

South along said Norris Avenue to Substation Road and the **POINT OF BEGINNING**.

MEADOWS VALLEY SCHOOL DISTRICT #11
TRUSTEE ZONE NO. 3

BEGINNING at the intersection of Wallace Lane and Cemetery Road, thence

North along said Cemetery Road to Branstetter Lane, thence

Westerly along said Branstetter Lane to Campbell Road, thence

North along said Campbell Road to Fourmile Creek, thence

Easterly along said Fourmile Creek to Anderson Reservoir Road, thence

Northwesterly along said Anderson Reservoir Road to Campbell Road, thence

Southwesterly, then South along said Campbell Road to Martin Creek, thence

Westerly along said Martin Creek to US Highway 95, thence

South along said US Highway 95 to 45th Parallel Drive, thence

Westerly along said 45th Parallel Drive to Hot Springs Road, thence

South along said Hot Springs Road to Kimberland Drive, thence

Westerly along said Kimberland Drive to Columbine Drive, thence

Westerly approximately 825 feet along said Columbine Drive to Meadow Creek, thence

Northwesterly along said Meadow Creek to Sorrel Drive, thence

Northerly along said Sorrel Drive to Lupine Drive, thence

Northwesterly approximately 0.3 miles along said Lupine Drive to Unnamed Road in Section 2, Township 19 North, Range 1 East, Boise Meridian, thence

Southwesterly then Southeasterly along said Unnamed Road to the end of Skyline Drive, thence

Southwesterly approximately 0.6 miles along said Skyline Drive to Unnamed Driveway, thence

Northwest, then Southwesterly along said Unnamed Driveway continuing to Skyline Drive Private, thence

Northwest along said Skyline Drive Private to the end of said Skyline Drive Private, thence

Northerly to Unnamed Road in Section 3 of said Township and Range, thence

Northwesterly, then Southwesterly, then Northwesterly along said Unnamed Road to Little Mud Creek, thence

Northerly along said Little Mud Creek to Little Mud Creek Road, thence

Northerly along said Little Mud Creek Road to Round Valley Creek, thence

Northerly approximately 1.5 miles along said Round Valley Creek to Unnamed Creek, thence

Southwesterly along said Unnamed Creek to Round Valley Road, thence

Southerly approximately 1.7 miles along said Round Valley Road to a point approximately 700 feet south of the north section line of Section 5, Township 20 North, Range 1 East, B.M., thence

West, then Southerly, then West from said point to Mud Creek, thence

Northerly along said Mud Creek to the West Meadows Valley School District Boundary, thence

North following said School District Boundary around to its intersection with State Highway 55, thence

Northwesterly approximately 2 miles along said State Highway 55, thence

Northwesterly to Unnamed Road in Section 22, Township 19 North, Range 2 East, B.M., thence

Northerly along said Unnamed Road to Goose Creek, thence

Northerly along said Goose Creek to Trail Creek, thence

Northerly along said Trail Creek to Last Chance Road (Goose Creek Park Road), thence

Southerly approximately 1 mile along said Last Chance Road to Unnamed Road in Section 15 of said Township and Range, thence

West, then Southwesterly, then Northerly meandering along said Unnamed Road to Anderson Reservoir Road, thence

Northerly along said Anderson Reservoir Road to Threemile Creek, thence

Southwesterly along said Threemile Creek to Campbell Ditch, thence

Southerly along said Campbell Ditch to Wallace Lane, thence

West along said Wallace Lane to Cemetery Road and the **POINT OF BEGINNING.**

MEADOWS VALLEY SCHOOL DISTRICT #11
TRUSTEE ZONE NO. 4

BEGINNING at the intersection of Substation Road and Norris Avenue, thence

West along said Substation Road to End Road, thence

North along said End Road to Little Creek, thence

Northwest along said Little Creek to Little Salmon River, thence

Southerly along said Little Salmon River to Mud Creek, thence

Northwesterly along said Mud Creek to Old Highway 95, thence

Southeasterly along said Old Highway 95 to Pine Meadows Court, thence

Northerly along said Pine Meadows Court to Pine Drive, thence

Easterly along said Pine Drive to US Highway 95, thence

Southeast along said Highway 95 to Hot Springs Road, thence

North along said Hot Springs Road to Kimberland Drive, thence

Westerly along said Kimberland Drive to Columbine Drive, thence

Westerly approximately 825 feet along said Columbine Drive to Meadow Creek, thence

Northwesterly along said Meadow Creek to Sorrel Drive, thence

Northerly along said Sorrel Drive to Lupine Drive, thence

Northwesterly approximately 0.3 miles along said Lupine Drive to Unnamed Road in Section 2, Township 19 North, Range 1 East, Boise Meridian, thence

Southwesterly then Southeasterly along said Unnamed Road to the end of Skyline Drive, thence

Southwesterly approximately 0.6 miles along said Skyline Drive to Unnamed Driveway, thence

Northwest, then Southwesterly along said Unnamed Driveway continuing to Skyline Drive Private, thence

Northwest along said Skyline Drive Private to the end of said Skyline Drive Private, thence

Northerly to Unnamed Road in Section 3 of said Township and Range, thence

Northwesterly, then Southwesterly, then Northwesterly along said Unnamed Road to Little Mud Creek, thence

Northerly along said Little Mud Creek to Little Mud Creek Road, thence

Northerly along said Little Mud Creek Road to Round Valley Creek, thence

Northerly approximately 1.5 miles along said Round Valley Creek to Unnamed Creek, thence

Southwesterly along said Unnamed Creek to Round Valley Road, thence

Southerly approximately 1.7 miles along said Round Valley Road to a point approximately 700 feet south of the north section line of Section 5, Township 20 North, Range 1 East, B.M., thence

West, then Southerly, then West from said point to Mud Creek, thence

Northerly along said Mud Creek to the West Meadows Valley School District Boundary, thence

West following said School District Boundary around to its intersection with Thrush Creek in Section 18, Township 18 North, Range 2 East, B.M., thence

Northerly along said Thrush Creek to the northwest corner of Section 17 and said Township and Range, thence

East along north section line of said Section 17 to Big Creek, thence

Northerly along said Big Creek to Big Creek Road, thence

Northerly along said Big Creek Road to Whitney Road, thence

East along said Whitney Road to Little Creek, thence

Northwesterly along said Little Creek to Walker Lane, thence

North along said Walker Lane to Substation Road, thence

West along said Substation Road to Norris Avenue and the **POINT OF BEGINNING**.

MEADOWS VALLEY SCHOOL DISTRICT #11
TRUSTEE ZONE NO. 5

BEGINNING at the intersection of Hot Springs Road and Kimberland Drive, thence

Southerly along said Hot Springs Road to US Highway 95, thence

Southeast along said US Highway 95 to End Road, thence

South along said End Road to Katherine Street, thence

East along said Katherine Street to Norris Avenue, thence

North along said Norris Avenue to State Highway 55, thence

Southeast along said State Highway 55 to Cemetery Road, thence

North along said Cemetery Road to Branstetter Lane, thence

West along said Branstetter Lane to Campbell Road, thence

North along said Campbell Road to Fourmile Creek, thence

Easterly along said Fourmile Creek to Anderson Reservoir Road, thence

Northwesterly along said Anderson Reservoir Road to Campbell Road, thence

Southwesterly, then South along said Campbell Road to Martin Creek, thence

Westerly along said Martin Creek to US Highway 95, thence

South along said Highway 95 to 45th Parallel Drive, thence

Westerly along said 45th Parallel Drive to Hot Springs Road, thence

South along said Hot Springs Road to Kimberland Drive and the **POINT OF BEGINNING**.

Idaho School District Trustee Zone Equalization 2021

Submittal Review

School District: **Melba School District #136**
Prepared by: David Rudeen

Status Recommendation:
- ☒ APPROVAL
- ☐ NON-APPROVAL
- ☐ EXCEPTION REQUEST

Submittal Review:
Yes – No

- ☒ ☐ Legal Description for each trustee zone
- ☒ ☐ Scalable Map showing each trustee zone
- ☒ ☐ Population summary for each trustee zone - meet 10% variance
- ☒ ☐ Shape files/xml files
- ☒ ☐ Acceptable zone shapes
- ☒ ☐ Legal descriptions meet professional standards
- ☒ ☐ No significant census block splits without acceptable explanation
- ☒ ☐ Utilize 2021 Census data
- ☒ ☐ State Board of Education District Boundary
- ☐ Other (See comments below)

Percentage variance from highest zone population summary:

Highest Zone Population		**722**
Zone	Population	%Difference
1	715	0.97%
2	698	3.32%
3	691	4.29%
4	686	4.99%
5	722	0.00%
	3512	

Comments:

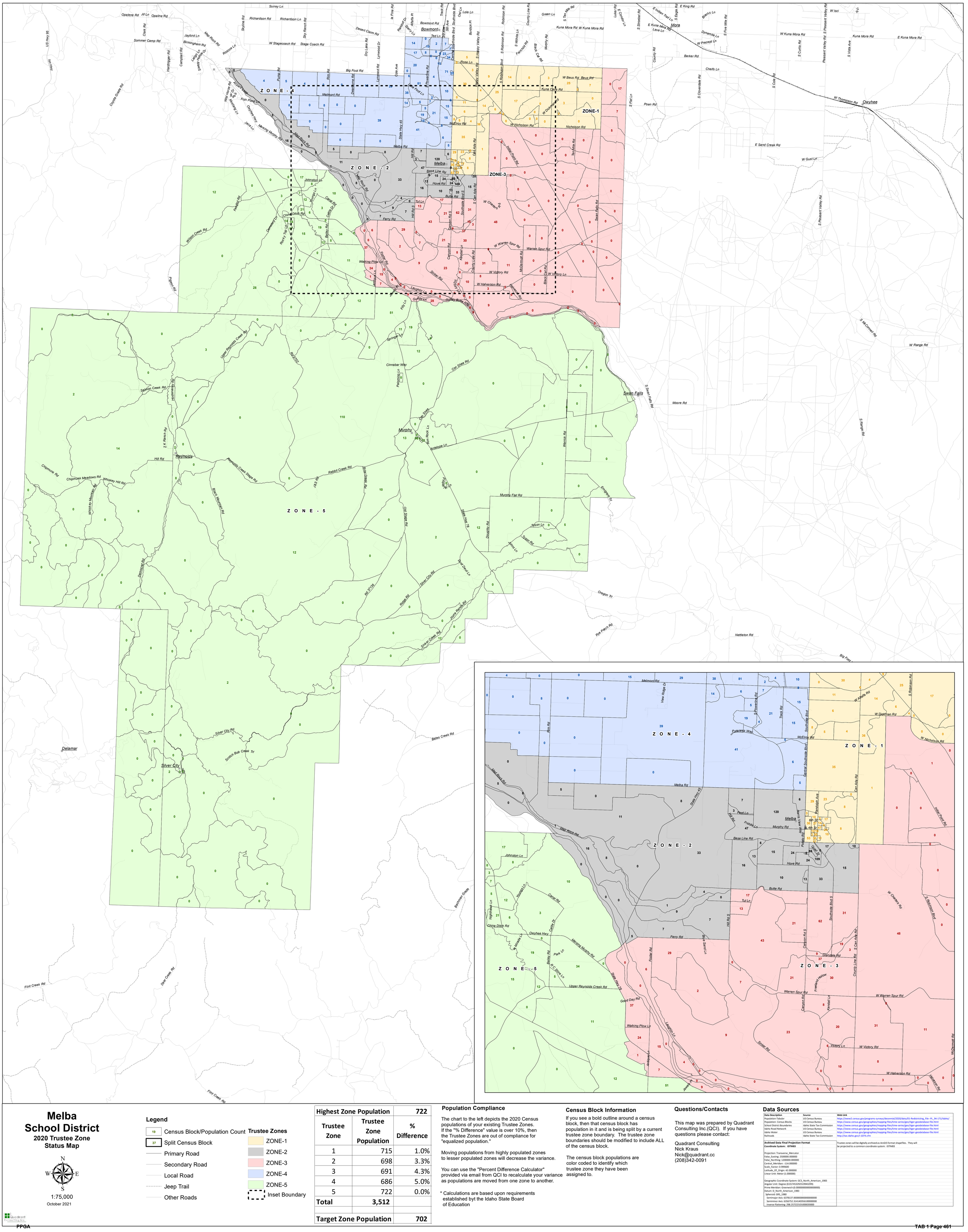
ZONE-1
ZONE-2
ZONE-3
ZONE-4
ZONE-5
Melba
Bowmont
Mora
Owyhee
Reynolds
Murphy
Swan Falls
Silver City
Delamar
Melba Rd
Melmont Rd
Big Foot Rd
Kuna Cave Rd
W Beus Rd
Nicholson Rd
W Dickman Rd
Hove Rd
Butte Rd
Base Line Rd
Ferry Rd
Warren Spur Rd
W Victory Rd
W Halverson Rd
McElroy Rd
Murphy Rd
Murphy Flat Rd
Upper Reynolds Creek Rd
Silver City Rd
Bates Creek Rd
Flint Creek Rd
Deer Creek Rd
Badman Grade
Oregon Trl
Rye Patch Rd
Nettleton Rd
Moore Rd
Good Day Rd
Sinker Rd
Laughlin Ln
Walking Plow Ln
Foster Rd
Antelope Ln
Cinnabar Way
Con Shea Rd
Swan Falls Rd
Owyhee Hwy
Marsing Murphy Rd
Mud Flat Rd
Mud Rock Rd
Johnston Ln
Canal Rd
Cattle Dr
Hill Rd S
Blue Jays Ln
Southside Blvd
Can Ada Rd
Carlton Rd S
Carlton Rd
Kendall Ln
Country Line Rd
Frontage Rd
Track Rd
Pyrenees Way
Ridgeview Dr
Rim Rd
Slate Hwy 45
Slate Hwy 78
Initial Point Rd
Ten Mile Rd
Five Mile Rd
Eagle Rd
Meridian Rd
Cole Rd
Curtis Rd
Vista Ave
Pleasant Valley Rd
Dynamite Ln
Barker Rd
Cheifs Ln
Poen Rd
E Sand Creek Rd
W Gust Ln
W Thompson Rd
E Kuna Mora Rd
W Kuna Mora Rd
Kuna Mora Rd
W Isci Rd
E Indian Trail Ln
E King Rd
Blacks Ln
E Corridor Ln
Luker Rd
S Tee Mile Rd
Green Ln
Kuna Mora Rd W Kuna Mora Rd
E Kuna Mora Rd
Lava Ln
Rosse Ln
Stage Coach Rd
W Stagecoach Rd
Desert Claim Rd
Dry Lake Rd
Lynwood Dr
Lynwood Rd
Cole Ave
Deerhorn Rd
Rimrock Rd
Powerline Rd
Mile Foot Ln
Track Rd
Owl Ln
Lola Ln
Bunduck Pl
Robinson Rd
S Robinson Blvd
Happy Valley Rd
S Wilhite Ln
Fairchild Rd
Billy Jack Cat Rd
Murphy Rd
County Line Rd
Ida Pine Rd
Alfalfa Pl
Rimrock Dr
Starry Ln
Bowmont Rd
Ted Ln
Sky Ranch Rd
Richardson Rd
Richardson Ln
Surrey Ln
Skyline Rd
Opalene Rd
Jd Ln
Clark Rd
Sommer Camp Rd
Jaybird Ln
Birmingham Rd
Main Rock Rd
Roscoe Ln
Hardtrigger Rd
Campbell Rd
Laigo Ln
Laigo Estates Dr
US Hwy 95
Lake Ln
Coyote Grade Rd
Wild Horse Rd
Airport Acres
Fish Pond Ln
Mustang Ln
Jaca Ln
Puma Rd
Rim Rd
Deerhorn Rd
Lynwood Rd
Cole Ave

October 29, 2021

MELBA SCHOOL DISTRICT #136
TRUSTEE ZONE NO. 1

BEGINNING at the Northwest corner of Section 12, Township 1 North, Range 2 West, Boise Meridian, said point being on the Melba School District Boundary and Southside Boulevard; thence,

Southerly on said Southside Boulevard to Murphy Road; thence,

Westerly on said Murphy to Potato Road; thence,

Southerly on said Potato Road to Base Line Road; thence,

Easterly on said Base Line Road to the north-south centerline of Section 31 of Township 1 North Range 1West, Boise Meridian; thence,

Northerly on said centerline of Section 31 and continuing through the north-south centerlines of Sections 30 and 19 of said township and range to Dickman Road; thence,

Easterly on said Dickman Road to Nickolson Road; thence,

Southerly; thence, Easterly on said Nickolson Road to Swan Falls Road; thence,

Northerly on said Swan Falls Road to the North Melba School District Boundary; thence,

Folowing said District Boundary around to Southside Boulevard and the **POINT OF BEGINNING.**

October 29, 2021

MELBA SCHOOL DISTRICT #136
TRUSTEE ZONE NO. 2

BEGINNING near the Northeast corner of Section 1, Township 1 South, Range 3 West, at a point where the Melba School District Boundary intersects with the Snake River; thence,

Westerly along said School Boundary to the West bank of the Snake River; thence,

Southeasterly on said West bank of the Snake River to State Highway 45; thence,

Northeasterly on said State Highway 45 to the East bank of the Snake River; thence,

Southerly on said East bank approximately 240 feet; thence,

Northeasterly approximately 0.3 miles to Ferry Road; thence,

Easterly on said Ferry Road to Hill Road; thence,

Northerly on said Hill Road to Butte Road; thence,

Easterly on said Butte Road to Can-Ada Road; thence,

Northerly on said Can-Ada Road to Base Line Road; thence,

Westerly on said Base Line Road to Potato Road; thence,

Northerly on said Potato Road to Murphy Road; thence,

Easterly on said Murphy Road to Southside Boulevard; thence,

Northerly on said Southside Boulevard to Melba Road; thence,

Westerly on said Melba Road to Rim Road; thence,

Northerly on said Rim Road to the east-west centerline of Section 25, Township 1 North, Range 3 West, Boise Meridian; thence,

Westerly on said east-west centerline approximately 0.4 miles; thence, departing from said east-west centerline

Northerly approximately 530 feet; thence,

Westerly approximately 650 feet; thence,

October 29, 2021

MELBA SCHOOL DISTRICT #136
TRUSTEE ZONE NO. 2 - Continued

Northerly approximately 630 feet; thence,

Westerly approximately 0.5 miles; thence,

Northerly to an Unnamed Road on the North line of Section 26 of Township 1 North, Range 3 West, Boise Meridian; thence,

Westerly; thence, Northwesterly on said Unnamed Road approximately 0.9 miles to Pump Road; thence,

Northerly on said Pump Road to Melmont Road; thence,

Westerly; thence, Northwesterly on said Melmont Road turning into an Unnamed Road to the North Melba School District Boundary; thence,

Westerly then southeasterly on said District Bounday to the **POINT OF BEGINNING.**

MELBA SCHOOL DISTRICT #136
TRUSTEE ZONE NO. 3

BEGINNING at the intersection of Upper Reynolds Creek Road and State Highway 78; thence,

Northerly on said State Highway 78 and departing from said State Highway 78 and following State Highway 45 to the West bank of the Snake River; thence,

Southerly on said West bank approximately 240 feet; thence,

Northeasterly approximately 0.3 miles to Ferry Road; thence,

Easterly on said Ferry Road to Hill Road; thence,

Northerly on said Hill Road to Butte Road; thence,

Easterly on said Butte Road to Can-Ada Road; thence,

Northerly on said South Can-Ada Road to Initial Point Road; thence,

Easterly on said Initial Point Road to the north-south centerline of Section 31, Township 1 North, Range 1 West; thence,

Northerly on said north-south centerline of Section 31 and continuing through the north-south centerlines of Sections 30 and 19 of said Township and Range to Dickman Road; thence,

Easterly on said Dickman Road to Nicholson Road; thence,

Southerly; thence, Easterly on said Nicholson Road to Swan Falls Road; thence,

Northerly on said Swan Falls Road to the North Melba School District Boundary; thence,

Easterly; thence, Southerly; thence, Westerly on said District Bounday to the south bank of the Snake River; thence,

Westerly along said south bank of the Snake River to the southern end of a footbridge spanning the Snake River; thence,

Southwesterly along an existing trail to the apparent end of Guffey Lane; thence,

Westerly along said Guffey Lane to State Highway 78; thence,

MELBA SCHOOL DISTRICT #136
TRUSTEE ZONE NO. 3 - Continued

Northwesterly on said State Highway 78 approximately 1 mile to a point which is approximately 1,500 feet north of the south line of Section 28, Township 1 South, Range 2 West, Boise Meridian; thence,

Westerly approximately 0.7 miles; thence,

Meandering northwesterly approximately 0.8 miles without following any apparent physical features to an Unnamed Road; thence,

Northeasterly on said Unnamed Road to State Highway 78; thence,

Northerly on said State Highway 78 to Upper Reynolds Creek Road and the **POINT OF BEGINNING.**

October 29, 2021

MELBA SCHOOL DISTRICT #136
TRUSTEE ZONE NO. 4

BEGINNING at the Northwest corner of Section 12, Township 1 North, Range 2 West, said point being on the Melba School District Boundary and Southside Boulevard; thence,

Southerly on said Southside Boulevard to Melba Road; thence,

Westerly on said Melba Road to Rim Road; thence,

Northerly on said Rim Road to the east-west centerline of Section 25, Township 1 North, Range 3 West; thence,

Westerly on said east-west centerline approximately 0.4 miles; thence, departing from said east-west centerline

Northerly approximately 530 feet; thence,

Westerly approximately 650 feet; thence,

Northerly approximately 630 feet; thence,

Westerly approximately 0.5 miles; thence,

Northerly to an Unnamed Road on the North line of Section 26 of Township 1 North, Range 3 West, Boise Meridian; thence,

Westerly; thence, Northwesterly on said Unnamed Road approximately 0.9 miles to Pump Road; thence,

Northerly on said Pump Road to Melmont Road; thence,

Westerly; thence, northwesterly on said Melmont Road turning into an Unnamed Road to the North Melba School District Boundary; thence,

Following said District Boundary around to the Northwest corner of Section 12, Township 1 South, Range 2 West and the **POINT OF BEGINNING.**

October 29, 2021

MELBA SCHOOL DISTRICT #136
TRUSTEE ZONE NO. 5

BEGINNING near the Northeast corner of Section 1, Township 1 South, Range 3 West, at a point where the Melba School District Boundary intersects the west bank of the Snake River; thence,

Southeasterly on said west bank of the Snake River to State Highway 45; thence,

Southwesterly; thence, Southerly on said State Highway 45 becoming also State Highway 78 approximately 2.1 miles to an Unnamed Road near the North line of Section 29, Township 1 South, Range 2 West, Boise Meridian; thence,

Southwesterly on said Unnamed Road approximately 600 feet; thence,

Meandering southeasterly approximately 0.8 miles without following any apparent physical features to a point which is approximately 1,500 north of the south line of Section 28, Township 1 South, Range 2 West, Boise Meridian; thence,

Easterly approximately 0.7 miles to State Highway 78; thence,

Southeasterly on said State Highway 78 to Guffey Lane; thence,

Easterly on said Guffey Lane to the apparent end of said Guffey Lane; thence

Northeast along an existing trail to southern end of a footbridge spanning the Snake River; thence

Easterly along the south bank of the Snake River to the East Melba School District Boundary; thence,

Following said District Boundary around to the **POINT OF BEGINNING.**

Idaho School District Trustee Zone Equalization 2021

Submittal Review

School District: **Middleton School District #134**
Prepared by: David Rudeen

Status Recommendation:
- ☒ APPROVAL
- ☐ NON-APPROVAL
- ☐ EXCEPTION REQUEST

Submittal Review:
Yes – No

- ☒ ☐ Legal Description for each trustee zone
- ☒ ☐ Scalable Map showing each trustee zone
- ☒ ☐ Population summary for each trustee zone - meet 10% variance
- ☒ ☐ Shape files/xml files
- ☒ ☐ Acceptable zone shapes
- ☒ ☐ Legal descriptions meet professional standards
- ☒ ☐ No significant census block splits without acceptable explanation
- ☒ ☐ Utilize 2021 Census data
- ☒ ☐ State Board of Education District Boundary
- ☐ Other (See comments below)

Percentage variance from highest zone population summary:

Highest Zone Population		**4367**
Zone	Population	%Difference
1	4301	1.51%
2	4363	0.09%
3	4367	0.00%
4	4263	2.38%
5	4336	0.71%
	21630	

Comments:

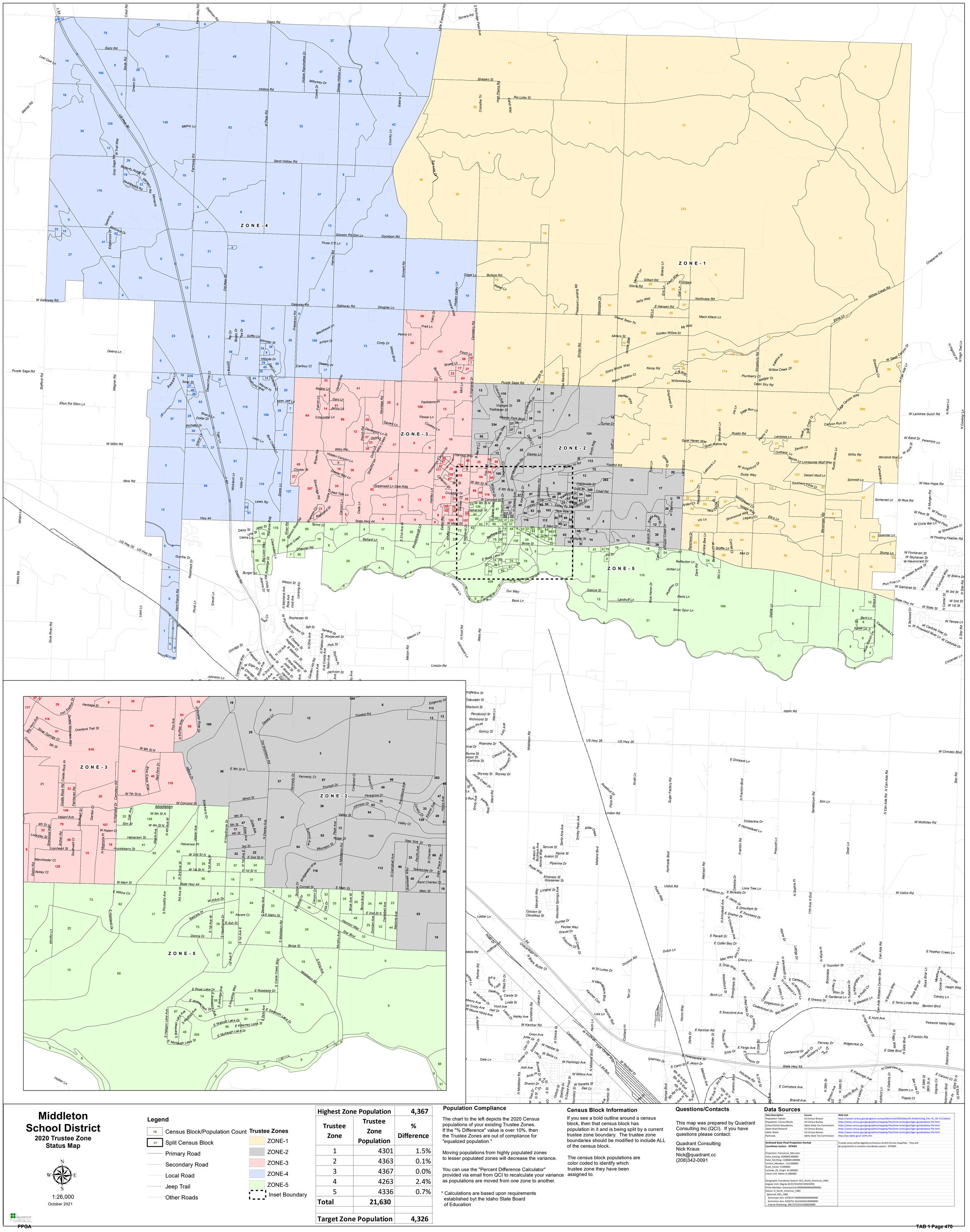
ZONE - 1
ZONE - 2
ZONE - 3
ZONE - 4
ZONE - 5
Middleton
Oasis Rd
Hollow Rd
Sand Hollow Rd
Gooson Rd
Elm Ln
Goodson Rd
Three C'S Ln
Galloway Rd
Douglas Ln
Gilgal Ln
Bullock Rd
Sonara Rd
Shalako St
Rio Lobo St
Hwy 44
State Hwy 44
US Hwy 20
US Hwy 26
Willis Rd
Lewis Rd
Mink Rd
W Willis Rd
W Galloway Rd
Purple Sage Rd
Elton Rd
Deena Ln
Mathis Ln
Fairway Rd
Old Hwy 30
Emmett Rd
Harvey Rd
Freezeout Rd
Blackhawk Ln
Cemetery Rd
Penny Ln
Cindy Dr
Mikes Blvd
Finch Ln
Shady Ln
Fieldstone Pl
Flower Ln
Cowboy Ln
Meadow Park Blvd
Foothill Rd
Dewey Ln
Harvest Way
Hidden Canyon Ln
Chukar St
Greater Bird Ln
Red Tide Ln
Crusader Dr
Halverson St
W 9th St N
W 5th St N
W Concord St
E 8th St N
Minot St
Valley St
Valley Ct
Peregrine Dr
Triumph Dr
Kennedy Ct
Conquest Ct
Prevail Ct
Providence Dr
Middleton Rd
Old Middleton Rd
Kennedy Dr
Ridge St
Mountain St
Peak Ave
New York St
Tennessee Dr
Saint Charles Ct
Park Place Way
Bridgewater Way
Cornell St
E Main St
Main St
W Main St
State Hwy 44
W Arbor Dr
E Willow Cir
Barbara Dr
Donna Dr
E Ash St
Ascent Ct
S E Idaho St
Harmon Way
Star Blvd
Murphy Ave
Boise St
Middleton Rd
S Kings Ave
S Crane Creek Way
E Rose Lake Dr
E Roselake Dr
E Willowcreek Dr
E Walcott Lake Dr
E Killarney Lake St
E Murtaugh Lake Dr
E Murtaugh Lake St
E Sawtooth Lake Dr
S Hebgon Lake Ave
S Bannock Lake Ave
S Rainbow Ave
S Alpaca Way
S Cowboy Ave
S Bridge Ave
S Rainbow Ave
Hubler Ln
Our Way
Bass Ln
Gabica St
Landruff Ln
Silver Spur Ln
Petra Ln
Jordan Ln
Reflection Ln
Iris Dr
Mud Ct
Stoffle Ln
Bumble Bee Ln
Rancheo Dr
Whisper Creek Dr
Buckskin Dr
Bravo Ash Dr
Caitlin Ln
el Camino Pl
Arden Ct
Newcastle Ct
Vic Ln
Silverwood Way
Legacy Ct
Elko Ln
Telaga Way
Concannon Dr
Elk Creek Ln
Besslinger Rd
Somerset Ln
W Rice Rd
W New Hope Rd
Schmidt Ln
Southern Vista Ct
Desert Wolf Ln
Dusty Way
W Kingsbury Dr
Latimore Ln
Lansing Ln
Tyler Ln
Gilgal Ct
Duff Ln
Smith Ridg
Turner Dr
Dusty Ln
Wanda Way
Bar-S Ln
Dewey Ln
Hidden Hi Rd
Foothill Rd
Placerville St
Gold St
Chief Rd
E Boise Ave
Valley Ct
Halverson St
W 5th St N
W Concord St
E 8th St N
W 9th St N
Crusader Dr
Garden St
Cameron Ct
Harley Ln
Hidden Canyon Dr
Shadow Ln
Dunn Ln
Willis Creek Dr
Davenport Ln St
French Rd
Kendale Rd
Savary Ln
Cowboy Ln
Flower Ln
Fieldstone Pl
Mimi Ln
N Highland Dr
Burton Ln
Shady Ln
Finch Ln
Cindy Dr
Mikes Blvd
Penny Ln
Fred Ln
Tracy St
Arnold Way
Hidden Valley Ln
Douglas Ln
Galloway Rd
Gilgal Ln
Rebel Ln
Bullock Rd
Pheasant Landing Rd
Moonglow Dr
Kelly Way
Gloria Rd
Gilbert Rd
Melynn Ln
Breezy Ln
Kent Way
E Gilbert
Eric Ln
Gail Ln
Northview Rd
E Hansen Rd
Mack Attack Ln
My Way
Golden Willow St
Miners St
Arnold Way
Grand Teton Trl
Stony Brook Way
Moon Shadow Ct
Kemp Rd
J R Way
Willowview Dr
Plumberry Ct
Badger Ct
Open Sky Rd
Willow Creek Dr
Kingsbury Rd
Katrica Dr
Willow Creek Rd
Chaparral Rd
Edna Ln
W Deep Canyon Dr
N Can Ada Ln
N Highline Pl
N High Trail Ln
N Cowboy Ln
N Roan Ln
W Lanktree Gulch Rd
Canyon Run Dr
Sage Canyon Way
Sage Run Ln
Irie Ln
Hawk Ln
Steep Canyon Ct
Lanktree Ln
Penny Ln
Rustin Rd
Bethaven Ln
Quail Haven Way
Quail Hollow Rd
Zenith Ln
Outback Ln
Lonesome Wolf Way
W Band Dr
Feramorz Ln
W Able Dr
Windmill Rim Ln
Willis Rd
Rustic Acres Ln
Camarillo Ln
Windmill Ln
Wilson Ln
Weitz Rd
Gunfire Dr
Radstock Dr
Kent Ranch Rd
Look Ln
Pond Ln
Gravel Ln
Dove River Rd
Greenhollow Ln
Green Rd
Burger Ln
Daisy St
Llama Ln
Jeter St
Silver Creek
Channel Rd
Big Loon Way
Rutledge Dr
Old Hwy 30
Clearwater Ln
Rainbow Ridg
River Rd
Salmon River Rd
Sprint Ct
Ballard Ln
Rockabaugh Ln
S 21st Ave W
Whitetail Ln
Eagle Rd
Barbara Dr
E Main St
E Rose Lake Dr
E Roselake Dr
Carole St
Linda St
Hunt Ave
Hall Dr
Leah Dr
Hailey Ave
W Karcher Rd
Orion Ave
Arlie Dr
Lori Ct
Scorpio Dr
Leo Dr
W Habitat St
W Belle Ln
W Flamingo Ave
Jodi Ave
Andy Pl
Sharon Dr
W Willow Ave
W Sanetta St
Dell Ct
Oxford St
Sterling Dr
N Obend Frost St
Boundary St
Horton St
Ward Ln
Lolo Ave
Roanoke Dr
Adirondack Way
Catskill Dr
Wildemere Dr
Cambria St
Skyway St
Jump Creek Dr
Emily Ave
Karney Ave
Ward Rd
Rosebud Dr
Flora Rd
Knott Ln
Sugar Factory Rd
Linden Rd
Timberline Dr
E Homestead Ln
Prescott Ln
Dean Ln
Sanatorium Rd
Elm Ln
N Franklin Blvd
N Can-Ada Rd
Smiley Peak Ave
Alder Creek
Santa Ana Ave
Midland Blvd
Franklin Rd
Northside Blvd
Madison Rd
Celestia Dr
Lone Tree Ln
E Rathdrum Dr
E Borealis Dr
E Jacob Dr
E Drouillard St
E Toussand Dr
E Shallon Dr
N Armstead Ave
E Chouteau Ave
E Ravalli Dr
E Colter Bay Dr
Alpine Dr
Lattig Dr
N Sophie Pl
11th Ave N Ext
W Ustick Rd
Ustick Rd
Foxtail Way
Monarch Way
Longtail Dr
Gossamer St
Empress St
Pipevine Dr
Alpine Pl
Admiral Way
Avalon St
Spruce St
Buckeye Ave
Anton Pl
Royal Way
Alder Creek
Smiley Peak Ave
Santa Ana Ave
Laster Ln
Cocoon St
Cloudless St
Dunlap Dr
Kaylee Way
Gravel Dr
Stony Creek Dr
Solomon Dr
Dutch Ln
Division Rd
W St Lukes Dr
Mac Way
Cherry Ln
Amy Ln
E Orah Way
E Bunker Hill St
E Thornton St
E Feather Creek Ln
E Monroe St
E Collins Ct
N Wyllie Pl
N Weatherby Ln
N Lutterworth Ln
N Canterbury Ln
E Windsor Dr
N Kensington Dr
N Tullamore Dr
N Profit Cir
E Medalist Ln
E Terra Linda Way
E Greens Dr
E Gardenia Ln
Edgebrook Dr
Cedarbrook Dr
Bay Meadows Dr
E Executive Ave
N Red Oak Dr
N Abby Ln
N Luverpool Ln
Cypress Ln
Birch Ln
Woodstock St
Stonegate Dr
Brookdale
E Hartley
Rose Briar Dr
Meadow Ln
Blue Jay Loop
Heath Way
Oriole Ln
Canary Ln
Benitoe Blvd
Treasure Valley Way
N Bronco Way
Can-Ada Rd
Can-Ada Rotolario Center Blvd
Rose Briar Ln
Quenzer Ln
Stump Ln
W Foxhaven St
W Skyhaven St
W Havencrest Dr
W Hidden Brook Dr
W Blake Dr
W Gambrel St
W 3rd St
W 2nd St
W 1st St
W Tempe Ln
W Caribee Inlet Dr
W Pinewood River Ln
W Celestial Dr
Coriander Ln
N Saddlebrook Way
W Carnaval Way
N Center St
N Star Rd
S Stellwood Dr
S Star Rd
Plus Five Ln
Bent Ln
Kenai Ln
Castagnola Ln
Grace Ln
Gorge Ln
Wellland Park
W Circle Bar Ln
W Streamview Dr
W Floating Feather Rd
W Pavo Ct
W Pavo St
N Murrieta Rd
Schmidt Ln
Somerset Ln
W Rice Rd
W New Hope Rd
Joplin Rd
W Chinden Blvd
E Drinkard Ln
E Franklin Rd
E Hunt Rd
E Karcher Rd
N Eagle Rd
N Linder Rd
N Locust Grove Rd
N Meridian Rd
N Ten Mile Rd
N Black Butte Ct
N Mark Wallace Blvd
Kennel Ct
Karcher Byp
Kennel Con
Lois Ln
Teri Ln
Landon Ln
Sundance Rd
Hailey Ave
Noico Way
Delta Dr
Arlington Dr
N Eider Ln
N Quiet Way
N 20th St
Shilo Dr
Fargo Ave
Charholm Dr
Centennial Dr
Fountain Ct
Mulberry Ln
Fern Ct
Fairway Dr
Ridgecrest Dr
N High Desert St
N Gate Blvd
E Gate Blvd
Robinson Rd
N Trace Way
Shannon Dr
E Timesquare Dr
E Carol St
E Jason Dr
6th St N Ext
5th St N Ext
4th St N Ext
3rd Ave N Ext
10th St N Ext
9th Rd N Ext
Nampa Blvd
N 21st St
Industrial Rd
State Hwy 55
E Comstock Ave
Brandt Ave
Madison Ave
N Clearview Ave
E Flamingo Ave
N 36th St
N 39th St
N 58th St
N 59th St
Garrity Blvd
Bonson Ave
Bar Line Ct
Stamm Ln
Tripple Ct
Ashford Ln
N Galleria Dr
Virginia Cir
Robinson Blvd
N Carson Ct
N 63rd St
Iron Station Dr
Heritage St
Big Horn Ave
Overland Trail St
Silver Springs Ct
Cimarron Ct
9th St
Castle Rock Pl
Castle Rock Rd
Fairhaven Rd
Garden Ct
Southwell St
Valiant Ave
Locksley St
Starwood Rd
Archer Rd
Lionheart St
Manchester Ct
Abbey Ct
Baton Rd
Elm St
Oak Ave
Maple Ave
Halverson Pl
Huckleberry St
Jasper Ave
Elder Ave
Dalia Ave
Hawthorne Dr
Kennedy Dr
Triumph Dr
Conquest Ct
Prevail Ct
Providence Dr
Middleton Rd
Old Middleton Rd
Kennedy Dr
Ridge St
Mountain St
Peak Ave
New York St
Tennessee Dr
Saint Charles Ct
Park Place Way
Bridgewater Way
Cornell St
E Main St
Main St
W Main St
State Hwy 44
W Arbor Dr
E Willow Cir
Barbara Dr
Donna Dr
E Ash St
Ascent Ct
S E Idaho St
Harmon Way
Star Blvd
Murphy Ave
Boise St
Middleton Rd
S Kings Ave
S Crane Creek Way
E Rose Lake Dr
E Roselake Dr
E Willowcreek Dr
E Walcott Lake Dr
E Killarney Lake St
E Murtaugh Lake Dr
E Murtaugh Lake St
E Sawtooth Lake Dr
S Hebgon Lake Ave
S Bannock Lake Ave
S Rainbow Ave
S Alpaca Way
S Cowboy Ave
S Bridge Ave
S Rainbow Ave
Hubler Ln
Our Way
Bass Ln
Gabica St
Landruff Ln
Silver Spur Ln
Petra Ln
Jordan Ln
Reflection Ln
Iris Dr
Mud Ct
Stoffle Ln
Bumble Bee Ln
Rancheo Dr
Whisper Creek Dr
Buckskin Dr
Bravo Ash Dr
Caitlin Ln
el Camino Pl
Arden Ct
Newcastle Ct
Vic Ln
Silverwood Way
Legacy Ct
Elko Ln
Telaga Way
Concannon Dr
Elk Creek Ln
Besslinger Rd
Somerset Ln
W Rice Rd
W New Hope Rd
Schmidt Ln
Southern Vista Ct
Desert Wolf Ln
Dusty Way
W Kingsbury Dr
Latimore Ln
Lansing Ln
Tyler Ln
Gilgal Ct
Duff Ln
Smith Ridg
Turner Dr
Dusty Ln
Wanda Way
Bar-S Ln
Dewey Ln
Hidden Hi Rd
Foothill Rd
Placerville St
Gold St
Chief Rd
E Boise Ave
Valley Ct
Halverson St
W 9th St N
W 5th St N
W Concord St
E 8th St N
Minot St
Valley St
Valley Ct
Peregrine Dr
Triumph Dr
Kennedy Ct

MIDDLETON SCHOOL DISTRICT #134

TRUSTEE ZONE NO. 1

BEGINNING at the intersection of the District Boundary and Emmett Road; Thence

Easterly thence southerly on District boundary to State Highway 44; thence

Westerly along State Highway 44 to Lansing Lane; thence

Northerly along Lansing Lane to Foothill Road; thence

Westerly along Foothill Road to Duff Lane; thence

Northerly along Duff Lane to Purple Sage Road; thence

Westerly along Purple Sage Road to Cemetery Road; thence

Northerly along Cemetery Road to Goodson Road; thence

Westerly along Goodson Road to Emmett Road; thence

Northerly along Emmett Road to the District Boundary and the **POINT OF BEGINNING**.

MIDDLETON SCHOOL DISTRICT #134

TRUSTEE ZONE NO. 2

BEGINNING at the intersection of Cemetery Road and Purple Sage Road; thence
Easterly along Purple Sage Road to Duff Lane; thence
Southerly along Duff Lane to Foothill Road; thence
Easterly along Foothill Road to Lansing Lane; thence
Southerly along Lansing Lane to State Highway 44; thence
Westerly along State Highway 44 to Marjorie Avenue; thence
Northerly along Marjorie Avenue to Cornell Street; thence
Westerly along Cornell Street to Dewey Avenue; thence
North on Dewey Avenue to 2nd Street; thence
West on 2nd Street to Hawthorne Drive; thence
Northerly along Hawthorne Drive to Concord Street; thence
Westerly along Concord Street to Willow Drive; thence
Northerly along Willow Drive to 9th Street; thence
Westerly along 9th Street to Fox Avenue; thence
North along Fox Avenue to Powder River Drive; thence
Northeasterly along Powder River Drive to Buffalo Way; thence
Northeasterly along Buffalo Way to Laramie Avenue; thence
Northerly along Laramie Avenue turning into Targhee Street turning into Antelope Avenue to Powder River Drive; thence
Westerly along Powder River Drive to Fox Avenue; thence
Northerly along Fox Avenue to Newman Lateral Canal; thence
Northerly along Newman Lateral Canal to Willis Road, thence
Westerly along Willis Road to Cemetery Road; thence
Northerly along Cemetery Road to Purple Sage Road and the **POINT OF BEGINNING**.

MIDDLETON SCHOOL DISTRICT #134

TRUSTEE ZONE NO. 3

BEGINNING at the intersection of Concord Street and Willow Drive; thence

Northerly along Willow Drive to 9th Street; thence

West along 9th Street to Fox Avenue; thence

North along Fox Avenue to Powder River Drive; thence

Northeasterly along Powder River Drive to Buffalo Way; thence

Northeasterly along Buffalo Way to Laramie Avenue; thence

Northerly along Laramie Avenue turning into Targhee Street turning into Antelope Avenue to Powder River Drive; thence

Westerly along Powder River Drive to Fox Avenue; thence

Northerly along Fox Avenue to Newman Lateral Canal; thence

Northerly along Newman Lateral Canal to Willis Road, thence

Westerly along Willis Road to Cemetery Road; thence

Northerly along Cemetery Road and Galloway Road; thence

Westerly along Galloway Road to Emmett Road; thence

Southerly along Emmett Road to Purple Sage Road; thence

Westerly along Purple Sage Road to Freezeout Road; thence

Southerly along Freezeout Road to State Highway 44; thence

Easterly on State Highway 44 to Highland Drive; thence

Northerly on Highland Drive to end of road; thence

Northerly departing Highland Drive to Cemetery Road; thence

Northerly on Cemetery Road to Concord Street; thence

East on Concord Street to Willow Drive and the **POINT OF BEGINNING**.

MIDDLETON SCHOOL DISTRICT #134

TRUSTEE ZONE NO. 4

BEGINNING at the intersection of the North School District Boundary and Emmett Road; thence

Southerly along Emmett Road to Goodson Road; thence

East on Goodson Road to Cemetery Road; thence

South on Cemetery Road to Galloway Road; thence

Westerly along Galloway Road to Emmett Road; thence

Southerly along Emmett Road to Purple Sage Road; thence

Westerly along Purple Sage Road to Freezeout Road; thence

Southerly along Freezeout Road to State Highway 44; thence

Westerly along State Highway 44 to El Paso Road; thence

Westerly thence Northerly thence Easterly along District Boundary to Emmett Road and the **POINT OF BEGINNING**.

MIDDLETON SCHOOL DISTRICT #134

TRUSTEE ZONE NO. 5

BEGINNING at the intersection of Cemetery Road and Concord Street; thence

Easterly along Concord Street to Hawthorne Drive; thence

Southerly along Hawthorne Drive to 2nd Street; thence

Easterly along 2nd Street to Dewey Avenue; thence

Southerly along Dewey Avenue to Cornell Street; thence

Easterly along Cornell Street to Marjorie Avenue; thence

Southerly along Marjorie Avenue to State Highway 44; thence

Easterly along State Highway 44 to the District Boundary; thence

Southerly thence Westerly thence Northerly along District Boundary to State Highway 44; thence

Easterly along State Highway 44 to Highland Drive; thence

Northerly along Highland Drive to end of street; thence

Northerly departing Highland Drive to Cemetery Road; thence

Northerly on Cemetery Road to Concord Street and the **POINT OF BEGINNING**.

Idaho School District Trustee Zone Equalization 2021

Submittal Review

Status Recommendation:
- ☒ APPROVAL
- ☐ NON-APPROVAL
- ☐ EXCEPTION REQUEST

School District: **Midvale School District #433**
Prepared by: David Rudeen

Submittal Review:
Yes – No

- ☒ ☐ Legal Description for each trustee zone
- ☒ ☐ Scalable Map showing each trustee zone
- ☒ ☐ Population summary for each trustee zone - meet 10% variance
- ☒ ☐ Shape files/xml files
- ☒ ☐ Acceptable zone shapes
- ☒ ☐ Legal descriptions meet professional standards
- ☒ ☐ No significant census block splits without acceptable explanation
- ☒ ☐ Utilize 2021 Census data
- ☒ ☐ State Board of Education District Boundary
- ☐ Other (See comments below)

Percentage variance from highest zone population summary:

Highest Zone Population		**140**
Zone	Population	%Difference
1	133	5.00%
2	140	0.00%
3	126	10.00%
4	129	7.86%
5	130	7.14%
	658	

Comments:

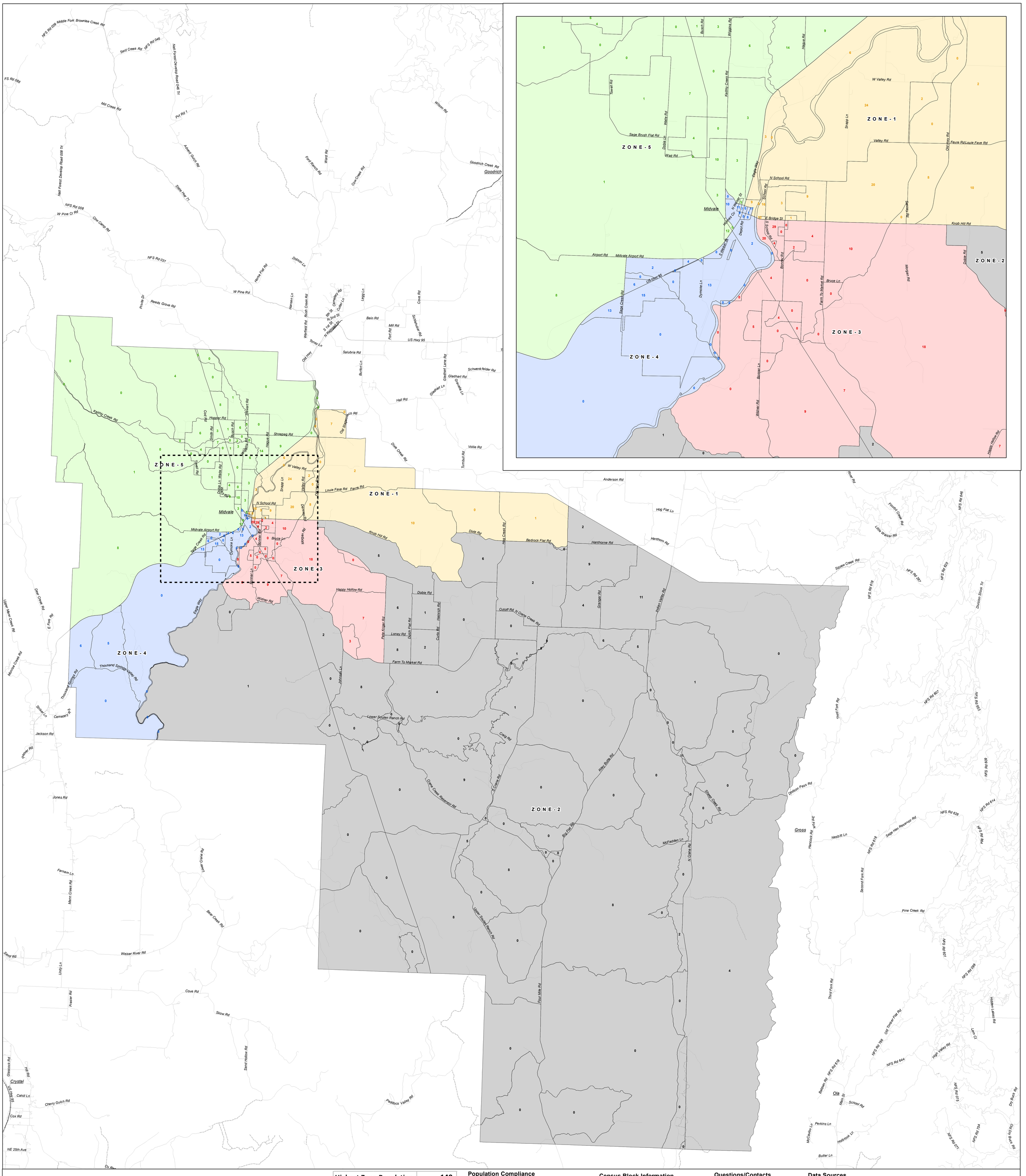

Midvale School District #433

2020 Trustee Zone Status Map

N
W E
S

1:70,000

September 2021

Quadrant Consulting, Inc.

Legend

- 19 — Census Block/Population Count
- 37 — Split Census Block
- Primary Road
- Secondary Road
- Local Road
- Jeep Trail
- Other Roads

Trustee Zones

- ZONE-1
- ZONE-2
- ZONE-3
- ZONE-4
- ZONE-5
- Inset Boundary

Highest Zone Population		140
Trustee Zone	Trustee Zone Population	% Difference
1	133	5.0%
2	140	0.0%
3	126	10.0%
4	129	7.9%
5	130	7.1%
Total	**658**	
Target Zone Population		**132**

Population Compliance

The chart to the left depicts the 2020 Census populations of your existing Trustee Zones. If the "% Difference" value is over 10%, then the Trustee Zones are out of compliance for "equalized population."

Moving populations from highly populated zones to lesser populated zones will decrease the variance.

You can use the "Percent Difference Calculator" provided via email from QCI to recalculate your variance as populations are moved from one zone to another.

* Calculations are based upon requirements established byt the Idaho State Board of Education

Census Block Information

If you see a bold outline around a census block, then that census block has population in it and is being split by a current trustee zone boundary. The trustee zone boundaries should be modified to include ALL of the census block.

The census block populations are color coded to identify which trustee zone they have been assigned to.

Questions/Contacts

This map was prepared by Quadrant Consulting Inc.(QCI). If you have questions please contact:

Quadrant Consulting
Nick Kraus
Nick@quadrant.cc
(208)342-0091

Data Sources

Data Description	Source	Web Link
Population-Tabular	US Census Bureau	https://www2.census.gov/programs-surveys/decennial/2020/data/01-Redistricting_File--PL_94-171/Idaho/
Population- Census Blocks	US Census Bureau	https://www.census.gov/geographies/mapping-files/time-series/geo/tiger-geodatabase-file.html
School District Boundaries	Idaho State Tax Commission	https://www.census.gov/geographies/mapping-files/time-series/geo/tiger-geodatabase-file.html
Idaho Road Network	US Census Bureau	https://www.census.gov/geographies/mapping-files/time-series/geo/tiger-geodatabase-file.html
Idaho Water	US Census Bureau	https://www.census.gov/geographies/mapping-files/time-series/geo/tiger-geodatabase-file.html
Railroads	Idaho State Tax Commission	http://tax.idaho.gov/i-1074.cfm

Archived Data Final Projection Format		Trustee zones will be digitally archived as ArcGIS format shapefiles. They will be projected to a common coordinate system: IDTM83
Coordinate System: IDTM83		
Projection: Transverse_Mercator		
False_Easting: 2500000.000000		
False_Northing: 1200000.000000		
Central_Meridian: -114.000000		
Scale_Factor: 0.999600		
Latitude_Of_Origin: 42.000000		
Linear Unit: Meter (1.000000)		
Geographic Coordinate System: GCS_North_American_1983		
Angular Unit: Degree (0.0174532925199433299)		
Prime Meridian: Greenwich (0.000000000000000000)		
Datum: D_North_American_1983		
Spheroid: GRS_1980		
Semimajor Axis: 6378137.000000000000000000		
Semiminor Axis: 6356752.314140356100000000		
Inverse Flattening: 298.257222101000020000		

MIDVALE SCHOOL DISTRICT #433
TRUSTEE ZONE NO. 1

BEGINNING at the intersection of the Dixie Creek and Old Highway Road on the North District Boundary of the Midvale School District; thence,

Northwest along said Dixie Creek to the Weiser River; thence,

South along said Weiser River to Shoepeg Road; thence,

West along said Shoepeg Road to US Hwy 95; thence,

Southwest along said US Hwy 95 to Canary Street; thence,

Southeast along said Canary Street to River Street; thence,

Southwest along said River Street to East Bridge Street; thence,

Southeasterly along said East Bridge Street turning into Old Highway Road; thence,

East along said Old Highway Road turning into Knob Hill Road; thence,

Southeasterly along said Knob Hill Road to Dobie Road; thence,

Southeast then East along said Dobie Road approximately 1.2 miles to an unnamed road; thence,

Northerly along said unnamed road approximately 2.1 miles to Dixie Creek Road; thence,

Easterly along said Dixie Creek Road transitioning into Bedrock Flat Road; thence,

East and north along Bedrock Flat Road to North District Boundary; thence,

West and north along said North District Boundary to the **POINT OF BEGINNING**.

BEGINNING at the intersection of the Weiser River and the Southwest District Boundary; thence,

Northeasterly meandering along said Weiser River to Deep Creek; thence,

Southeasterly meandering along said Deep Creek to Battershell Lane; thence,

Northeasterly along said Battershell Lane to Widner Road; thence,

East and North along said Widner Road to Farm to Market Road; thence,

Southeasterly along said Farm to Market Road to Pete Kriger Road; thence,

North along said Pete Kriger Road to Dobie Road; thence,

Northwesterly along said Dobie Road to Knob Hill Road; thence,

Southeasterly along said Knob Hill Road to Dobie Road; thence,

Southeast then East along said Dobie Road approximately 1.2 miles to an unnamed road; thence,

Northerly along said unnamed road approximately 2.1 miles to Dixie Creek Road; thence,

Easterly along said Dixie Creek Road transitioning into Bedrock Flat Road; thence,

East and North along Bedrock Flat Road to North District Boundary; thence,

East, South, West, and North along District Boundary to the **POINT OF BEGINNING**.

BEGINNING on the east side of the Weiser River at East Bridge Street; thence,

South following the Weiser River to Deep Creek; thence,

Southeasterly meandering along said Deep Creek to Battershell Lane; thence,

Northeasterly along said Battershell Lane to Widner Road; thence,

East and North along said Widner Road to Farm to Market Road; thence,

Southeasterly along said Farm to Market Road to Pete Kriger Road; thence,

North along said Pete Kriger Road to Dobie Road; thence,

Northwesterly along said Dobie Road to Knob Hill Road; thence,

West along said Knob Hill Road turning into Old Hwy Road and said East Bridge Street to the **POINT OF BEGINNING**.

BEGINNING at the intersection of the Weiser River and the Southwest District Boundary; thence,

Northeasterly meandering along said Weiser River to East Bridge Street; thence,

Northwesterly along said East Bridge Street to River Street; thence,

Northeast along said River Street to Canary Street; thence,

Northwest along said Canary Street and continuing into Keithly Creek Road; thence,

Northwest, then south then southeast along said Keithly Creek Road to US Hwy 95; thence,

Southwest along said US Hwy 95 to Airport Road; thence,

West along said Airport Road to Sage Creek Road; thence,

South along said Sage Creek Road to said US Hwy 95; thence,

Southwesterly along said US Hwy 95 to the West District Boundary; thence,

South and east along said District Boundary to said Weiser River and the **POINT OF BEGINNING**.

BEGINNING at the intersection of the Dixie Creek and Old Highway Road on the North District Boundary of the Midvale School District; thence,

Northwest along said Dixie Creek to the Weiser River; thence,

South along said Weiser River to Shoepeg Road; thence,

West along said Shoepeg Road to US Hwy 95; thence,

Southwest along said US Hwy 95 to Keithly Creek Road; thence,

Northwest, then south, then southeast along said Keithly Creek Road to US Hwy 95; thence,

Southwest along said US Hwy 95 to Airport Road; thence,

West along said Airport Road to Sage Creek Road; thence,

South along said Sage Creek Road to said US Hwy 95; thence,

Southwesterly along said US Hwy 95 to the West District Boundary; thence,

North and east along the District Boundary to the **POINT OF BEGINNING**.

Idaho School District Trustee Zone Equalization 2021

Submittal Review

Status Recommendation:
- ☒ APPROVAL
- ☐ NON-APPROVAL
- ☐ EXCEPTION REQUEST

School District: **Minidoka School District #331**
Prepared by: David Rudeen

Submittal Review:
Yes – No

- ☒ ☐ Legal Description for each trustee zone
- ☒ ☐ Scalable Map showing each trustee zone
- ☒ ☐ Population summary for each trustee zone - meet 10% variance
- ☒ ☐ Shape files/xml files
- ☒ ☐ Acceptable zone shapes
- ☒ ☐ Legal descriptions meet professional standards
- ☒ ☐ No significant census block splits without acceptable explanation
- ☒ ☐ Utilize 2021 Census data
- ☒ ☐ State Board of Education District Boundary
- ☐ Other (See comments below)

Percentage variance from highest zone population summary:

Highest Zone Population		**4721**
Zone	Population	%Difference
1	4721	0.00%
2	4378	7.27%
3	4635	1.82%
4	4439	5.97%
5	4344	7.99%
	22517	

Comments:

Minidoka School District

2020 Trustee Zone Status Map

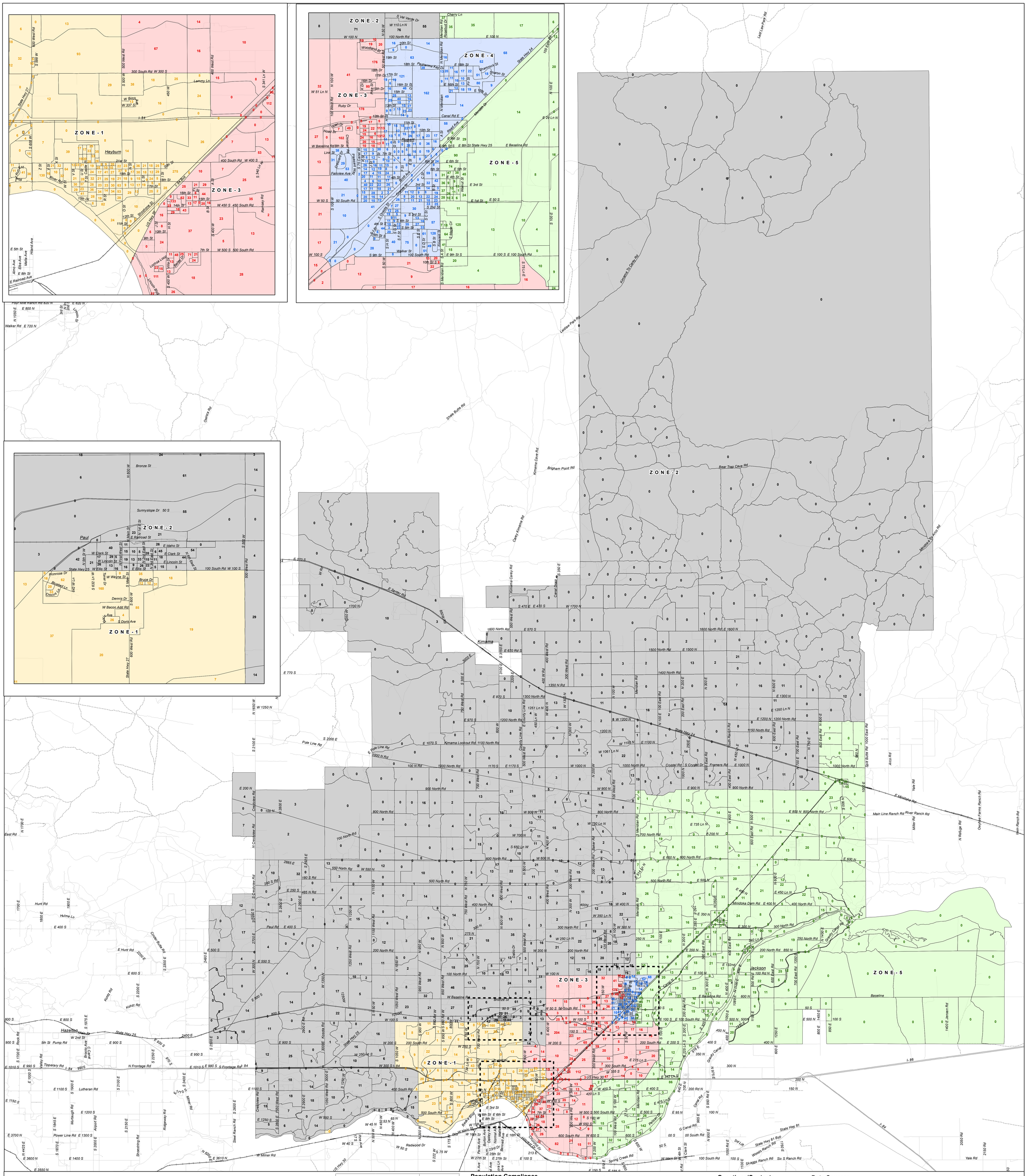

Legend

- Census Block/Population Count (19)
- Split Census Block (37)
- Primary Road
- Secondary Road
- Local Road
- Jeep Trail
- Other Roads

Trustee Zones

- ZONE-1
- ZONE-2
- ZONE-3
- ZONE-4
- ZONE-5
- Inset Boundary

N / W / E / S

1:85,000

September 2021

Highest Zone Population		4,721
Trustee Zone	Trustee Zone Population	% Difference
1	4,721	0.0%
2	4,378	7.3%
3	4,635	1.8%
4	4,439	6.0%
5	4,344	8.0%
Total	**22,517**	
Target Zone Population		**4,503**

Population Compliance

The chart to the left depicts the 2020 Census populations of your existing Trustee Zones. If the "% Difference" value is over 10%, then the Trustee Zones are out of compliance for "equalized population."

Moving populations from highly populated zones to lesser populated zones will decrease the variance.

You can use the "Percent Difference Calculator" provided via email from QCI to recalculate your variance as populations are moved from one zone to another.

* Calculations are based upon requirements established byt the Idaho State Board of Education

Census Block Information

If you see a bold outline around a census block, then that census block has population in it and is being split by a current trustee zone boundary. The trustee zone boundaries should be modified to include ALL of the census block.

The census block populations are color coded to identify which trustee zone they have been assigned to.

Questions/Contacts

This map was prepared by Quadrant Consulting Inc.(QCI). If you have questions please contact:

Quadrant Consulting
Nick Kraus
Nick@quadrant.cc
(208)342-0091

Data Sources

Data Description	Source	Web Link
Population-Tabular	US Census Bureau	https://www2.census.gov/programs-surveys/decennial/2020/data/01-Redistricting_File--PL_94-171/Idaho/
Population- Census Blocks	US Census Bureau	https://www.census.gov/geographies/mapping-files/time-series/geo/tiger-geodatabase-file.html
School District Boundaries	Idaho State Tax Commission	https://www.census.gov/geographies/mapping-files/time-series/geo/tiger-geodatabase-file.html
Idaho Road Network	US Census Bureau	https://www.census.gov/geographies/mapping-files/time-series/geo/tiger-geodatabase-file.html
Idaho Water	US Census Bureau	https://www.census.gov/geographies/mapping-files/time-series/geo/tiger-geodatabase-file.html
Railroads	Idaho State Tax Commission	http://tax.idaho.gov/i-1074.cfm

Archived Data Final Projection Format	Trustee zones will be digitally archived as ArcGIS format shapefiles. They will be projected to a common coordinate system: IDTM83
Coordinate System: IDTM83	
Projection: Transverse_Mercator	
False_Easting: 2500000.000000	
False_Northing: 1200000.000000	
Central_Meridian: -114.000000	
Scale_Factor: 0.999600	
Latitude_Of_Origin: 42.000000	
Linear Unit: Meter (1.000000)	
Geographic Coordinate System: GCS_North_American_1983	
Angular Unit: Degree (0.0174532925199433299)	
Prime Meridian: Greenwich (0.000000000000000000)	
Datum: D_North_American_1983	
Spheroid: GRS_1980	
Semimajor Axis: 6378137.000000000000000000	
Semiminor Axis: 6356752.314140356100000000	
Inverse Flattening: 298.257222101000020000	

Zone 1

BEGINNING at the intersection of Highway 25 (100 South Road) and South 500 West in Minidoka County, Idaho; thence,

South approximately 2.0 miles along South 500 West to West 300 South; thence,

East approximately 1.0 miles along West 300 South to South 400 West; thence,

South on South 400 West approximately 0.5 miles to I-84; thence,

East on I-84 approximately 0.4 miles to State Highway 24/US Highway 30; thence,

Southwest on State Highway 24/US Highway 30 approximately 2.1 miles to Milner Lake/Snake River and the Minidoka-Cassia County line; thence,

Westerly along said county line approximately 5.6 miles to a point South of the D-17 Canal; thence,

North approximately 0.1 miles from said point in Milner Lake/Snake River to the north shoreline; thence,

Northwest approximately 0.3 miles from said point to the D-17 canal; thence,

Northeast approximately 0.6 miles along the D-17 canal to West 500 South; thence,

West approximately 0.3 miles on West 500 South to South 950 West; thence,

North approximately 1.0 mile on South 950 West to West 400 South; thence,

West approximately 0.3 miles on West 400 South to the Main Drain; thence,

Northeast approximately 0.4 miles on Main Drain to South 950 West; thence,

North approximately 0.6 miles on South 950 West to I-84; thence,

West approximately 1.4 miles on I-84 to an unnamed canal; thence,

North approximately 150 feet from South side of I-84 to North side of I-84

East approximately 0.3 miles from said point to South 1050 West

North approximately 2.0 miles on South 1050 West to Highway 25 (100 South Road); thence,

East along said Highway 25 (100 South Road) to the **POINT OF BEGINNING**.

Zone 2

BEGINNING on the North district boundary which is the Blaine County line at the point where the Minidoka-Lincoln County line departs to the south; thence, along said North and East district boundary the following four courses;

East approximately 15 miles; thence,

South approximately 24 miles; thence,

West approximately 2.5 miles to an unnamed road; thence,

Northwest approximately 1.0 mile on said unnamed road to Minidoka To Arco Road; thence,

Southerly approximately 1.5 miles on the Minidoka To Arco Road to an unnamed road; thence

Southeasterly along said unnamed road returning to said East district boundary; thence,

South approximately 3.1 miles to Minidoka to Arco Road; thence, departing from said East district boundary

West approximately 0.6 miles on said Minidoka to Arco Road; thence,

West approximately 0.4 miles on unnamed two track road to East 1200 North; thence,

West approximately 1.0 mile on East 1200 North to North 800 East; thence,

South approximately 3.0 miles on North 800 East to East 900 North; thence,

West on East 900 North approximately 8.0 miles to Meridian Road; thence,

South on Meridian Road approximately 8 miles to 100 North; thence,

West on 100 North approximately 4 miles to 400 West; thence,

South on 400 West approximately 3 miles to 200 South; thence,

West on 200 South approximately 1 mile to 500 West; thence,

North on 500 West approximately 1 mile to State Highway 25 (West 100 South); thence,

West approximately 5.5 miles on Highway 25 (West 100 South) to South 1050 West; thence,

South approximately 2.0 miles on South 1050 West to I-84; thence,

Zone 2 - Continued

West then South then East on I-84 to South 950 West; thence,

South approximately 0.6 miles on South 950 West to the Main Drain; thence,

Southwest approximately 0.4 miles on the Main Drain to West 400 South; thence,

East approximately 0.3 miles on West 400 South to South 950 West; thence,

South approximately 1.0 mile on South 950 West to West 500 South; thence,

East approximately 0.3 miles on West 500 South to the D-17 Canal; thence,

Southwest approximately 0.6 miles along the D-17 Canal to the north shoreline of the Snake River; thence,

Southeast approximately 0.3 miles to a point; thence,

South approximately 0.1 miles from said point to the Snake River and the boundary of the Minidoka School District; thence,

West, North and Northeast, along the Minidoka School District boundary to the **POINT OF BEGINNING**.

Zone 3

BEGINNING at the intersection of 100 North and 400 West in Minidoka County, Idaho; thence,

East on 100 North approximately 3.5 miles to 50 West; thence,

South on 50 West (H Street) approximately 1.0 mile to 8th Street; thence,

West on 8th Street approximately 0.5 miles to 100 West; thence,

South on 100 West approximately 1.0 mile to State Highway 25; thence,

Southeast on State Highway 25 to State Highway 24/State Highway 25/Oneida Street; thence

Northeast along State Highway 25 (Oneida Street) to South 9th Street; thence,

East along South 9th Street to South Meridian Road; thence,

South along South Meridian Road to the Main Drain; thence, along the centerline of said drain

East and north approximately 1.0 mile to East 100 South; thence,

East on 100 South approximately 0.1 mile to the A canal; thence,

Southerly along the centerline of the A Canal approximately 2.1 miles to Interstate 84; thence,

West on Interstate 84 approximately 2.3 miles to 200 West; thence,

South on 200 West approximately 3.4 miles to the south district boundary at the Snake River (Milner Lake); thence,

West and Northwest along the south district boundary approximately 3.9 miles to US Highway 30; thence,

Northeast on US Highway 30 approximately 2.1 miles to Interstate 84; thence,

West on I-84 approximately 0.4 miles to 400 West; thence,

North on 400 West approximately 0.5 miles to 300 South; thence,

West on 300 South approximately 1.0 mile to 500 West; thence,

North on 500 West approximately 1.0 mile to 200 South; thence,

East on 200 South approximately 1.0 mile to 400 West; thence,

North on 400 West approximately 3.0 miles to the **POINT OF BEGINNING**.

Zone 4

BEGINNING at the intersection of H Street and 100 North in Minidoka County, Idaho; thence,

East on 100 North approximately 1.5 miles to State Highway 24 (Read Avenue); thence,

Southwest on State Highway 24 (Read Avenue) approximately 1.3 Miles to Meridian Road (A Street); thence,

South on Meridian Road approximately 230 feet to 8th Street (Oneida Street); thence,

East on 8th Street (Oneida Street) approximately 0.1 miles to a fork in 8th Street/Oneida Street; thence,

Southwest on 8th Street (Oneida Street) approximately 0.1 miles to Meridian Road (A Street); thence,

South on Meridian Road to 100 South (9th Street); thence,

West on 100 South approximately 0.8 miles to State Highway 24/25 (Oneida Street); thence,

Southwest on State Highway 24/25 (Oneida Street) approximately 0.2 miles to the intersection of State Highway 24 and State Highway 25; thence,

Northwest along State Highway 25 to 100 West Road; thence

Northwest and North on 100 West Road approximately 1.1 mile to 8th Street; thence,

East on 8th Street approximately 0.5 miles to H Street; thence,

North on H Street approximately 1.0 mile to the **POINT OF BEGINNING**.

Zone 5

BEGINNING at the intersection of Meridian Road and 900 North in Minidoka County, Idaho; thence,

East on 900 North approximately 8.1 miles to North 800 East; thence,

North approximately 3.0 miles on North 800 East to East 1200 North; thence,

East approximately 1.0 miles to an unnamed road; thence, continuing

East along said unnamed road to Minidoka to Arco Road; thence, continuing

East along said Minidoka to Arco Road to the eastern district boundary and the Minidoka-Blaine County Line; thence,

South on the said district and county line approximately 8.4 miles to the point where the district boundary and the Cassia-Blaine County line departs to the east; thence,

East on the district boundary approximately 7.2 miles to the point where the district boundary departs the Blaine-Cassia County line to the south; thence,

South and west, following the district boundary approximately 22 miles to the Cassia-Minidoka County line; thence,

Southwest along the Cassia-Minidoka County line and the district boundary approximately 8.4 miles to the point where 200 West extended to the south intersects the Cassia-Minidoka County line; thence,

North on 200 West extended and then 200 West approximately 3.4 miles to I-84; thence,

East on I-84 approximately 2.3 miles to the A Canal; thence,

North and Northeast along the centerline of the A Canal approximately 2.8 miles to East 100 South; thence,

West on East 100 South approximately 0.1 miles to the Main Drain; thence,

South and the West along the centerline of the Main Drain approximately 1.0 mile to Meridian Road (A Street); thence,

North on Meridian Road (A Street) approximately 1.2 miles to State Highway 25 (Oneida Road); thence,

Northeast on State Highway 25 (Oneida Road) approximately 0.1 mile to a divergence in 8th Street Road (Oneida Road); thence,

Zone 5 - Continued

West on 8th Street (Oneida Road) approximately 0.1 mile to Meridian Road (A Street); thence,

North on Meridian Road approximately 230 feet to Read Avenue (State Highway 24); thence,

Northeast on Read Avenue (State Highway 24) approximately 1.3 miles to 100 North; thence,

West on 100 North approximately 1 mile to Meridian Road; thence,

North on Meridian Road approximately 8.0 miles to the **POINT OF BEGINNING**.

Idaho School District Trustee Zone Equalization 2021

Submittal Review

Status Recommendation:
- ☒ APPROVAL
- ☐ NON-APPROVAL
- ☐ EXCEPTION REQUEST

School District: **Moscow School District #281**
Prepared by: David Rudeen

Submittal Review:
Yes – No

- ☒ ☐ Legal Description for each trustee zone
- ☒ ☐ Scalable Map showing each trustee zone
- ☒ ☐ Population summary for each trustee zone - meet 10% variance
- ☒ ☐ Shape files/xml files
- ☒ ☐ Acceptable zone shapes
- ☒ ☐ Legal descriptions meet professional standards
- ☒ ☐ No significant census block splits without acceptable explanation
- ☒ ☐ Utilize 2021 Census data
- ☒ ☐ State Board of Education District Boundary
- ☐ Other (See comments below)

Percentage variance from highest zone population summary:

Highest Zone Population		**5882**
Zone	Population	%Difference
1	5859	0.39%
2	5878	0.07%
3	5855	0.46%
4	5882	0.00%
5	5851	0.53%
	29325	

Comments:

Moscow School District

2020 Trustee Zone Status Map

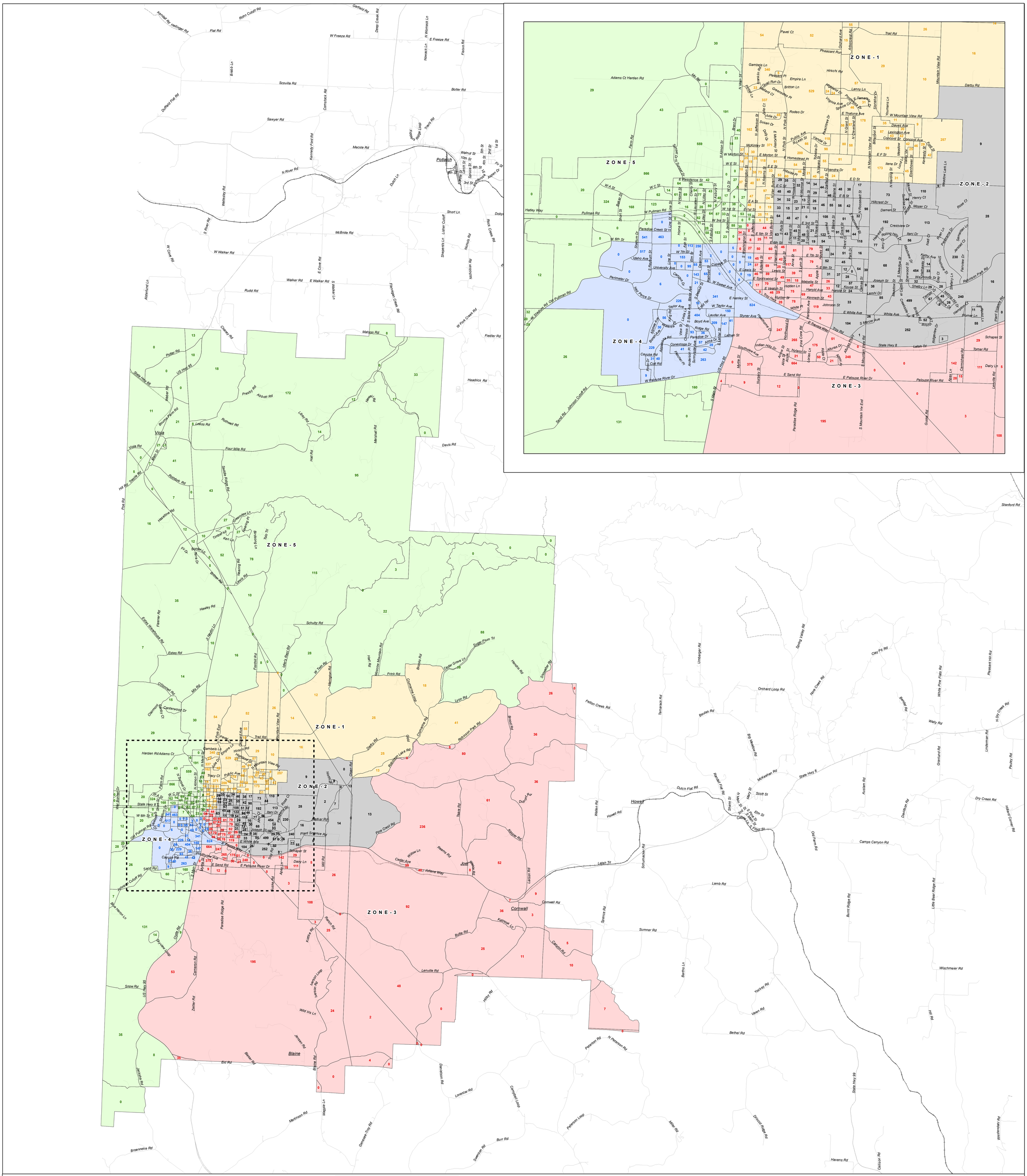

1:40,000

September 2021

Legend

- Census Block/Population Count
- Split Census Block
- Primary Road
- Secondary Road
- Local Road
- Jeep Trail
- Other Roads

Trustee Zones

- ZONE-1
- ZONE-2
- ZONE-3
- ZONE-4
- ZONE-5
- Inset Boundary

Highest Zone Population		5,882
Trustee Zone	Trustee Zone Population	% Difference
1	5859	0.4%
2	5878	0.1%
3	5855	0.5%
4	5882	0.0%
5	5851	0.5%
Total	**29,325**	
Target Zone Population		**5,865**

Population Compliance

The chart to the left depicts the 2020 Census populations of your existing Trustee Zones. If the "% Difference" value is over 10%, then the Trustee Zones are out of compliance for "equalized population."

Moving populations from highly populated zones to lesser populated zones will decrease the variance.

You can use the "Percent Difference Calculator" provided via email from QCI to recalculate your variance as populations are moved from one zone to another.

* Calculations are based upon requirements established byt the Idaho State Board of Education

Census Block Information

If you see a bold outline around a census block, then that census block has population in it and is being split by a current trustee zone boundary. The trustee zone boundaries should be modified to include ALL of the census block.

The census block populations are color coded to identify which trustee zone they have been assigned to.

Questions/Contacts

This map was prepared by Quadrant Consulting Inc.(QCI). If you have questions please contact:

Quadrant Consulting
Nick Kraus
Nick@quadrant.cc
(208)342-0091

Data Sources

Data Description	Source	Web Link
Population-Tabular	US Census Bureau	https://www2.census.gov/programs-surveys/decennial/2020/data/01-Redistricting_File--PL_94-171/Idaho/
Population- Census Blocks	US Census Bureau	https://www.census.gov/geographies/mapping-files/time-series/geo/tiger-geodatabase-file.html
School District Boundaries	Idaho State Tax Commission	https://www.census.gov/geographies/mapping-files/time-series/geo/tiger-geodatabase-file.html
Idaho Road Network	US Census Bureau	https://www.census.gov/geographies/mapping-files/time-series/geo/tiger-geodatabase-file.html
Idaho Water	US Census Bureau	https://www.census.gov/geographies/mapping-files/time-series/geo/tiger-geodatabase-file.html
Railroads	Idaho State Tax Commission	http://tax.idaho.gov/i-1074.cfm

Archived Data Final Projection Format	Trustee zones will be digitally archived as ArcGIS format shapefiles. They will be projected to a common coordinate system: IDTM83
Coordinate System: IDTM83	
Projection: Transverse_Mercator	
False_Easting: 2500000.000000	
False_Northing: 1200000.000000	
Central_Meridian: -114.000000	
Scale_Factor: 0.999600	
Latitude_Of_Origin: 42.000000	
Linear Unit: Meter (1.000000)	
Geographic Coordinate System: GCS_North_American_1983	
Angular Unit: Degree (0.0174532925199433299)	
Prime Meridian: Greenwich (0.000000000000000000)	
Datum: D_North_American_1983	
Spheroid: GRS_1980	
Semimajor Axis: 6378137.000000000000000000	
Semiminor Axis: 6356752.314140356100000000	
Inverse Flattening: 298.257222101000020000	

Moscow School District 281
Description of Trustee Zone #1

BEGINNING at the intersection of US Highway 95 and Foothill Road, thence
East and continuing North on Foothill Road to Idlers Rest Road, thence
East on Idlers Rest Road to Mountain View Road, thence
South on Mountain View Road to West Twin Road, thence
Northeast on West Twin Road to Herington Road, thence
South on Herington Road to Moscow Mountain Road, thence
East and continuing North approximately 1.2 miles on Moscow Mountain Road to Frink Road, thence
East on Frink Road to Crumarine Loop Road, thence
North and continuing East then South on Crumarine Loop Road to Lyon Road, thence
Easterly on Lyon Road to Robinson Park Road, thence
Southwesterly on Robinson Park Road to the intersection with Darby Road and Lyon Road, thence
Southwest on said Robinson Park Road to Olsen Road, thence
North on Olsen Road to Darby Road, thence
West on Darby Road to Mountain View Road, thence
South approximately 0.25 miles on Mountain View Road to a point on the North line of Section 9, Township 39 North, Range 5 West, B**.M.**, thence
East approximately 1200 feet along said North line to the Northeast Corner of a certain parcel of land, thence along the East boundary of said parcel
South approximately 0.25 miles to the Southeast Corner of said parcel, thence along the South line of said parcel
West approximately 1000 feet to the city limits line of City of Moscow, thence
South on said city limits to D Street, thence
West on D Street to Van Buren Street, thence
South on Van Buren Street to 3rd Street, thence
West on 3rd Street to Jefferson Street, thence
North on Jefferson Street to 1st Street, thence

West on 1st Street to Washington Street and U.S. Highway 95, thence

North on Washington Street to C Street, thence

West on C Street to US Highway 95, thence

North on US Highway 95 to Foothills Road and the **POINT OF BEGINNING**.

Moscow School District 281
Description of Trustee Zone #2

BEGINNING at the intersection of Robinson Park Road and Pine Crest Road, thence
Southwest on Robinson Park Road to Olsen Road, thence
North on Olsen Road to Darby Road, thence
West on Darby Road to Mountain View Road, thence
South approximately 0.25 miles on Mountain View Road to a point on the North line of Section 9, Township 39 North, Range 5 West, B**.M.**, thence
East approximately 1200 feet along said North line to the Northeast Corner of a certain parcel of land, thence along the East boundary of said parcel
South approximately 0.25 miles to the Southeast Corner of said parcel, thence along the South line of said parcel
West approximately 1000 feet to the city limits line of City of Moscow, thence
South on said city limits line to D Street, thence
West on D Street to Van Buren Street, thence
South on Van Buren Street to 6th Street, thence
East on 6th Street to Hayes Street, thence
South on Hayes Street to Lewis Street, thence
East on Lewis Street to Blaine Street, thence
South on Blaine Street to Troy Road (Highway 8), thence
Easterly on Troy Road (Highway 8) to Pine Crest Road, thence
North on Pine Crest Road to Robinson Park Road and the **POINT OF BEGINNING**.

Moscow School District 281
Description of Trustee Zone #3

BEGINNING at the intersection of South School District Boundary and US Highway 95, thence

Northerly approximately 5.1 miles along US Highway 95 to Styner Avenue, thence
Easterly along Styner Avenue to Troy Road (Highway 8), thence
Northwesterly along Troy Road (Highway 8) to Jefferson Street, thence
North along Jefferson Street to 7th Street, thence
West on 7th Street to Main Street, thence
North on Main Street to 4th Street, thence
East on 4th Street to Washington Street (US Highway 95), thence
North on Washington Street (US Highway 95) to 3rd Street, thence
East on 3rd Street to Van Buren Street, thence
South on Van Buren Street to 6th Street, thence
East on 6th Street to Hayes Street, thence
South on Hayes Street to Lewis Street, thence
East on Lewis Street to Blaine Street, thence
South on Blaine Street to Troy Road (Highway 8), thence
Easterly on Troy Road (Highway 8) to Pine Crest Road, thence
Northeasterly and then Northwesterly on Pine Crest Road to Robinson Park Road, thence
Northeasterly approximately 4.0 miles on Robinson Park Road to Hendrix Road, thence
Northeasterly approximately 0.5 miles on Hendrix Road to Showalter Road, thence
Northeasterly approximately 1.0 miles on Showalter Road to the East boundary of the School District, thence
Southerly along said East Boundary to the Southeast Corner of the School District, thence
Westerly along the South Boundary of the School District to US Highway 95 and the **POINT OF BEGINNING.**

Moscow School District 281
Descriptions of Trustee Zones #4

BEGINNING at the intersection of the Palouse River Drive and Main Street (US Highway 95), thence

Northerly along Main Street (US Highway 95) to Styner Avenue, thence

Easterly along Styner Avenue to Troy Road (Highway 8), thence

Northwesterly along Troy Road (Highway 8) to Jefferson Street, thence

Northerly along Jefferson Street to 7th Street, thence

Westerly on 7th Street to Main Street, thence

North on Main Street to 6th Street, thence

West on 6th Street to Line Street, thence

North on Line Street to Pullman Road (Highway 8)

Westerly approximately 800 feet along Pullman Road (Highway 8) to point being the intersection with the Northerly extension of Rayburn Street, thence

Southerly from said point on said Northerly extension to the intersection of Rayburn Street and Paradise Creek Street, thence

West on Paradise Creek Road to Stadium Drive, thence

South on Stadium Drive to 6th Street, thence

West 6th Street to Perimeter Drive, thence

Southerly on Perimeter Drive to Old Pullman Road, thence

Southwesterly along Old Pullman Road to University of Idaho Golf Course and Moscow City Limits line, thence following said City Limits Line the next 4 courses:

East approximately 0.5 miles, thence

South approximately 0.5 miles, thence

East approximately 800 feet, thence

South approximately 450 feet to Sand Road, thence leaving said City Limits line

Easterly approximately 0.8 miles along said Sand Road turning to Palouse River Drive to Main Street (US Highway 95) and the **POINT OF BEGINNING**.

Moscow School District 281
Description of Trustee Zone #5

BEGINNING at the intersection of US Highway 95 and Foothill Road, thence
East and continuing North on Foothill Road to Idlers Rest Road, thence
East on Idlers Rest Road to Mountain View Road, thence
South on Mountain View Road to West Twin Road, thence
Northeast on West Twin Road to Herington Road, thence
South on Herington Road to Moscow Mountain Road, thence
East and continuing North on Moscow Mountain Road to Frink Road, thence
East on Frink Road to Crumarine Loop Road, thence
North and continuing East then South on Crumarine Loop Road to Lyon Road, thence
Easterly on Lyon Road to Robinson Park Road, thence
Northeasterly approximately 4.0 miles on Robinson Park Road to Hendrix Road, thence
Northeasterly approximately 0.5 miles on Hendrix Road to Showalter Road, thence
Northeasterly approximately 1.0 miles on Showalter Road to the East boundary of the School District, thence Northerly along said East School District Boundary, thence
Westerly along the North Boundary of said School District to the Northwest corner of said School District Boundary also being on the Washington-Idaho State line, thence
South approximately 16.3 miles on said Washington-Idaho State line and the West Boundary of said District Boundary to the Southwest Corner of said School District Boundary, thence leaving said State Line and said West boundary of said School District
Northeasterly following the Southerly School District Boundary approximately 2.8 miles to the intersection with U.S. Highway 95, thence
Northerly along Main Street (US Highway 95) to Palouse River Drive, thence
Westerly approximately 0.80 miles along Palouse River Drive turning to Sand Road to the Moscow City Limits line, thence along said City Limits line the following 4 courses:
North approximately 450 feet, thence
West approximately 800 feet, thence
North approximately 0.5 miles, thence
West approximately 0.5 miles to Old Pullman Road,

Formatted: Indent: Left: 0"

Northeasterly along Old Pullman Road to Perimeter Drive, thence
Northerly along Perimeter Drive to 6th Street, thence
Easterly along 6th Street to Stadium Drive, thence
North along Stadium Drive to Paradise Creek Street, thence
Easterly along Paradise Creek Street to Rayburn Street, thence
Northerly along Rayburn Street and its Northerly Extension to Pullman Road (Highway 8), thence
Easterly along Pullman Road (Highway 8) to Line Street, thence
Southerly along Line Street to 6th Street, thence
Easterly along 6th Street to Main Street, thence
Northerly along Main Street to 4th Street, thence
East on 4th Street to Washington Street (US Highway 95), thence
North along Washington Street (US Highway 95) to 3rd Street, thence
East along 3rd Street to Jefferson Street, thence
North on Jefferson Street to 1st Street, thence
West on 1st Street to Washington Street, thence
North on Washington Street to C Street, thence
West on C Street to US Highway 95, thence
North on US Highway 95 to Foothills Road and the **POINT OF BEGINNING**.

Idaho School District Trustee Zone Equalization 2021

Submittal Review

School District: **Mountain Home School District #193**
Prepared by: David Rudeen

Status Recommendation:
- ☒ APPROVAL
- ☐ NON-APPROVAL
- ☐ EXCEPTION REQUEST

Submittal Review:
Yes – No

- ☒ ☐ Legal Description for each trustee zone
- ☒ ☐ Scalable Map showing each trustee zone
- ☒ ☐ Population summary for each trustee zone - meet 10% variance
- ☒ ☐ Shape files/xml files
- ☒ ☐ Acceptable zone shapes
- ☒ ☐ Legal descriptions meet professional standards
- ☒ ☐ No significant census block splits without acceptable explanation
- ☒ ☐ Utilize 2021 Census data
- ☒ ☐ State Board of Education District Boundary
- ☐ Other (See comments below)

Percentage variance from highest zone population summary:

Highest Zone Population		**5368**
Zone	Population	%Difference
1	5166	3.76%
2	5368	0.00%
3	5291	1.43%
4	5086	5.25%
5	4975	7.32%
	25886	

Comments:

Mountain Home School District #193

2020 Trustee Zone Status Map

N
W E
S

1:140,000

December 2021

Quadrant Consulting Inc.

Legend

- 19 — Census Block/Population Count
- 37 — Split Census Block
- Primary Road
- Secondary Road
- Local Road
- Jeep Trail
- Other Roads

Trustee Zones

- ZONE-1
- ZONE-2
- ZONE-3
- ZONE-4
- ZONE-5
- Inset Boundary

Highest Zone Population		5,368
Trustee Zone	Trustee Zone Population	% Difference
1	5166	3.8%
2	5368	0.0%
3	5291	1.4%
4	5086	5.3%
5	4975	7.3%
Total	**25,886**	
Target Zone Population		**5,177**

Population Compliance

The chart to the left depicts the 2020 Census populations of your existing Trustee Zones. If the "% Difference" value is over 10%, then the Trustee Zones are out of compliance for "equalized population."

Moving populations from highly populated zones to lesser populated zones will decrease the variance.

You can use the "Percent Difference Calculator" provided via email from QCI to recalculate your variance as populations are moved from one zone to another.

* Calculations are based upon requirements established byt the Idaho State Board of Education

Census Block Information

If you see a bold outline around a census block, then that census block has population in it and is being split by a current trustee zone boundary. The trustee zone boundaries should be modified to include ALL of the census block.

The census block populations are color coded to identify which trustee zone they have been assigned to.

Questions/Contacts

This map was prepared by Quadrant Consulting Inc.(QCI). If you have questions please contact:

Quadrant Consulting
Nick Kraus
Nick@quadrant.cc
(208)342-0091

Data Sources

Data Description	Source	Web Link
Population-Tabular	US Census Bureau	https://www2.census.gov/programs-surveys/decennial/2020/data/01-Redistricting_File--PL_94-171/Idaho/
Population- Census Blocks	US Census Bureau	https://www.census.gov/geographies/mapping-files/time-series/geo/tiger-geodatabase-file.html
School District Boundaries	Idaho State Tax Commission	https://www.census.gov/geographies/mapping-files/time-series/geo/tiger-geodatabase-file.html
Idaho Road Network	US Census Bureau	https://www.census.gov/geographies/mapping-files/time-series/geo/tiger-geodatabase-file.html
Idaho Water	US Census Bureau	https://www.census.gov/geographies/mapping-files/time-series/geo/tiger-geodatabase-file.html
Railroads	Idaho State Tax Commission	http://tax.idaho.gov/i-1074.cfm

Archived Data Final Projection Format	Trustee zones will be digitally archived as ArcGIS format shapefiles. They will be projected to a common coordinate system: IDTM83
Coordinate System: IDTM83	
Projection: Transverse_Mercator	
False_Easting: 2500000.000000	
False_Northing: 1200000.000000	
Central_Meridian: -114.000000	
Scale_Factor: 0.999600	
Latitude_Of_Origin: 42.000000	
Linear Unit: Meter (1.000000)	
Geographic Coordinate System: GCS_North_American_1983	
Angular Unit: Degree (0.0174532925199432295)	
Prime Meridian: Greenwich (0.000000000000000000)	
Datum: D_North_American_1983	
Spheroid: GRS_1980	
Semimajor Axis: 6378137.000000000000000000	
Seminimor Axis: 6356752.314140356100000000	
Inverse Flattening: 298.257222101000020000	

November 19, 2021

Mountain Home School District #193
Trustee Zone 1

BEGINNING on the Elmore-Ada County line at its intersection with I-84, thence

Southeasterly along the center line of I-84 approximately 21 miles to north section line of Section 24, Township 3 South, Range 6 East, Boise Meridian, thence

Southerly along said section line to 10th Street East, thence

Southerly along 10th East approximately 0.3 mile to Mountain Home City Limits thence

Westerly then Northerly following Mountain Home City Limits to 19th North, thence

Westerly along 19th North to 6th East, thence

Southerly along 6th East approximately 0.26 mile to parcel line, thence

Easterly thence Southerly along parcel line to 19th North, thence

Westerly along 19th North to 6th East, thence

Southerly along 6th East to 8th North, thence

West on said 8th Street North to its intersection with Old Highway 30 (Sunset Strip), thence

Northwest on said Old Highway 30 (Sunset Strip) to its intersection with McMurtrey Road and 23rd North, thence

West on said McMurtrey Road to its intersection with NW Bypass Road, thence

Northwesterly from said NW Bypass Road intersection approximately 0.3 miles to a point along an unnamed road, thence

Northwesterly on said unnamed road approximately 0.3 miles to the intersection of another unnamed road, thence

Southerly on said unnamed road 0.2 miles to the intersection with another unnamed road, thence

Westerly on said unnamed road approximately 0.4 miles the intersection with another unnamed road, thence

Southeasterly on said unnamed road approximately 2.3 miles the intersection with another unnamed road near the center of Section 30, Township 3 South, Range 6 East, Boise Meridian thence

Southwesterly following the census block lines being unnamed road approximately 10.5 miles to the intersection with Squaw Creek in the Northeast ¼ of Section 11 Township 4 South, Range 4 East, Boise Meridian, thence

Southerly along said Squaw Creek and unnamed roads approximately 2.5 miles to Grand View Road (Highway 167), thence

Southwesterly along Grandview Road (Highway 167) approximately 2.2 miles

to the Mountain Home School District boundary and the Elmore-Ada County line, thence

North on said District boundary and said County line approximately 21.6 miles, to its intersection with Interstate 84 being the **POINT OF BEGINNING**.

November 19, 2021

Mountain Home School District #193
Trustee Zone 2

BEGINNING on the District boundary and the Elmore-Ada County line and its intersection with Grand View Road (Highway 167), thence

South along the District boundary approximately 1.7 miles to its intersection with an unnamed road, thence

Southeasterly then northeasterly on said unnamed road approximately 1.2 miles to its intersection with the Northeast of Section 3, Township, 5 South, Range 4 East, BM thence

East along said unnamed road approximately 2 miles to its intersection with Nielson Road, thence

East along said Nielson Road and the Township line approximately 3.4 miles the point of intersection with Mint Farm Road, thence

Southerly then Easterly then Northerly along said Mint Farm Road approximately 0.9 miles to the intersection with Mountain Home AFB Boundary Road being near, the Northeast corner of Section 3, Township 5 South, Range 5 East, thence leaving said Mint Farm Road

Northerly along said Mountain Home AFB Boundary Road to its intersection with Perimeter Road, thence

West from said intersection approximately 0.2 miles to its intersection with North Mellen Drive also known as Eagle Drive, thence

West on said North Mellen Drive (Eagle Drive) approximately 0.8 miles to its intersection with Gunfighter Avenue, thence

North on said Gunfighter Avenue becoming Main Avenue to its intersection with State Highway 67 (Airbase Road), thence

Northerly then northeasterly on said State Highway 67 (Airbase Road) becoming North Main Street to American Legion Boulevard in the City of Mountain Home, thence

Northeast along American Legion Boulevard to 10th East, thence

North on 10th East to 10th North, thence

Westerly along 10th North to 6th East, thence

Southerly along 6th East to 8th North, thence

West on said 8th Street North to its intersection with Old Highway 30 (Sunset Strip), thence

Northwest on said Old Highway 30 (Sunset Strip) to its intersection with McMurtrey Road and 23rd North, thence

West on said McMurtrey Road to its intersection with NW Bypass Road, thence

Northwesterly from said NW Bypass Road intersection approximately 0.3 miles to a point along an unnamed road, thence

Northwesterly on said unnamed road approximately 0.3 miles to the intersection of another unnamed road, thence

Southerly on said unnamed road 0.2 miles to the intersection with another unnamed road, thence

Westerly on said unnamed road approximately 0.4 miles the intersection with another unnamed road, thence

Southeasterly on said unnamed road approximately 2.3 miles the intersection with another unnamed road near the center of Section 30, Township 3 South, Range 6 East, Boise Meridian thence

Southwesterly following the census block lines being unnamed road approximately 10.5 miles to the intersection with Squaw Creek in the Northeast ¼ of Section 11 Township 4 South, Range 4 East, Boise Meridian, thence

Southerly along said Squaw Creek and unnamed roads approximately 2.5 miles to Grand View Road (Highway 167), thence

Southwesterly along Grandview Road (Highway 167) approximately 2.2 miles to the Mountain Home School District boundary and the Elmore-Ada County line, thence

November 19, 2021

Mountain Home School District #193
Trustee Zone 3

BEGINNING at the intersection of American Legion Boulevard (Highway 51) and 10th East, thence

South along the centerline of 10th Street to its intersection with 4th South, thence

East along the centerline of 4th South to its intersection with 14th East, thence

South along the centerline of 14th East to its intersection with 12th South, thence

West along the centerline of 12th South to 5th West, thence

Southerly along 5th West to Kyle Street, thence

Westerly then Northerly to Kyle Street to Julia Street, thence

Westerly along Julia Street to Southwest Rolling Hills Avenue, thence

Northerly along Southwest Rolling Hills Avenue to Mountain Home City Limits, thence

Westerly along Mountain Home City Limits to Southwest Autumn Avenue, thence

Southerly along Southwest Autumn Avenue to Southwest Smith Road, thence

Westerly along Southwest Smith Road to US Highway 51 (18th West), thence

South then southwesterly along the centerline of Highway 51 to the Snake River and the Elmore-Owyhee County line, being on the School District Boundary Line, thence

Westerly, northwesterly, then southwesterly approximately 19 miles along the Snake River, said County Line and said School District Boundary to the Southwest Corner of the School District, thence leaving the Snake River

North along the Elmore-Owyhee County line and the School District Boundary West Line approximately 5.5 miles to a point along an unnamed road near the Northwest Corner of Section 3, Township 5 South, Range 4 East, Boise Meridian, thence leaving said County Line and said School District Line

Southeasterly then northeasterly on said unnamed road approximately 1.2 miles to its intersection with the NE corner of Section 3, Township, 5 South, Range 4 East, BM thence

East along said unnamed road approximately 2 miles to its intersection with

Nielson Road, thence

East along said Nielson Road and the Township line approximately 3.4 miles the point of intersection with Mint Farm Road, thence

Southerly then easterly then North along said Mint Farm Road approximately 0.9 miles to the intersection with Mountain Home AFB Boundary Road being near, the Northeast corner of Section 3, Township 5 South, Range 5 East, Boise Meridian, thence leaving said Mint Farm Road

Northerly along said Mountain Home AFB Boundary Road to its intersection with Perimeter Road, thence

West from said intersection approximately 0.2 miles to its intersection with North Mellen Drive also known as Eagle Drive, thence

West on said North Mellen Drive (Eagle Drive) approximately 0.8 miles to its intersection with Gunfighter Avenue, thence

North on said Gunfighter Avenue becoming Main Avenue to its intersection with State Highway 67 (Airbase Road), thence

Northerly then northeasterly on said State Highway 67 (Airbase Road) becoming North Main Street to American Legion Boulevard in the City of Mountain Home, thence

Northeasterly and then East on said American Legion Boulevard (Highway 51) to its intersection with 10th East being the **POINT OF BEGINNING**.

November 19, 2021

Mountain Home School District #193
Trustee Zone 4

BEGINNING at the point in the center channel of the Snake River where it passes beneath Bruneau Highway (Highway 51), that point being on the Elmore-Owyhee County line and the School District boundary, thence

Easterly along said School District boundary and the center channel of the Snake River approximately 11 miles to its intersection with the East line of Section 1, Township 6 South, Range 7 East, BM, thence

North, then East, then Northerly along said District Boundary to its intersection with Highway 20 also known as Sun Valley Highway, thence

Southwesterly on Highway 20 (Sun Valley Highway) to Interstate-84, thence

Northwesterly along Interstate-84 to 18th East, thence

Southerly on said 18th East to 10th North, thence

West on said 10th North to its intersection with 10th East, thence

South on said 10th East to 4th South, thence

East along the centerline of 4th South to its intersection with 14th East, thence

South along the centerline of 14th East to its intersection with 12th South, thence

West along the centerline of 12th South to 5th West, thence

Southerly along 5th West to Kyle Street, thence

Westerly then Northerly to Kyle Street to Julia Street, thence

Westerly along Julia Street to Southwest Rolling Hills Avenue, thence

Northerly along Southwest Rolling Hills Avenue to Mountain Home City Limits, thence

Westerly along Mountain Home City Limits to Southwest Autumn Avenue, thence

Southerly along Southwest Autumn Avenue to Southwest Smith Road, thence

Westerly along Southwest Smith Road to US Highway 51 (18th West), thence

South then southwesterly along the centerline of Highway 51 to the Snake River and the Elmore-Owyhee County line, being on the School District Boundary Line and the **POINT OF BEGINNING**.

November 19, 2021

Mountain Home School District #193
Trustee Zone 5

BEGINNING at a point on the Elmore-Ada County line that intersects the main channel of the Boise River within Lucky Peak Reservoir at its juncture with the Elmore-Boise County line at the West line of Section 15, Township 3 North, Range 4 East BM, thence

South along said Elmore-Ada County line and the district boundary approximately 15.5 miles to the center line of Interstate Highway 84, thence

Southeasterly along the center line of I-84 approximately 21 miles to north section line of Section 24, Township 3 South, Range 6 East, Boise Meridian, thence

Southerly along said section line to 10th East, thence

Southerly along 10th East approximately 0.3 mile to Mountain Home City Limits thence

Westerly then Northerly following Mountain Home City Limits to 19th North, thence

Westerly along 19th North to 6th East, thence

Southerly along 6th East to 10th North, thence

Easterly along 10th North to 18th East, thence

Northerly along 18th East to I-84, thence

Southeasterly along I-84 to US Highway 20 (Sun Valley Highway), thence

Northeasterly along said US Highway 20 (Sun Valley Highway) approximately 16.5 miles to the district boundary at the East line of Section 4, Township 2 South, Range 8 East, BM thence

Easterly then Northerly then Southwesterly then Easterly then Southerly then Northwesterly following school district boundary line to the Elmore-Ada County line that intersects the main channel of the Boise River within Lucky Peak Reservoir at its juncture with the Elmore-Boise County line at the West line of Section 15, Township 3 North, Range 4 East BM and the **POINT OF BEGINNING**.

Idaho School District Trustee Zone Equalization 2021

Submittal Review

Status Recommendation:
- ☒ APPROVAL
- ☐ NON-APPROVAL
- ☐ EXCEPTION REQUEST

School District: **Mountain View School District #244**
Prepared by: David Rudeen

Submittal Review:
Yes – No

- ☒ ☐ Legal Description for each trustee zone
- ☒ ☐ Scalable Map showing each trustee zone
- ☒ ☐ Population summary for each trustee zone - meet 10% variance
- ☒ ☐ Shape files/xml files
- ☒ ☐ Acceptable zone shapes
- ☒ ☐ Legal descriptions meet professional standards
- ☒ ☐ No significant census block splits without acceptable explanation
- ☒ ☐ Utilize 2021 Census data
- ☒ ☐ State Board of Education District Boundary
- ☐ Other (See comments below)

Percentage variance from highest zone population summary:

Highest Zone Population		**2148**
Zone	Population	%Difference
1	2067	3.77%
2	1947	9.36%
3	2016	6.15%
4	1961	8.71%
5	2148	0.00%
	10139	

Comments:

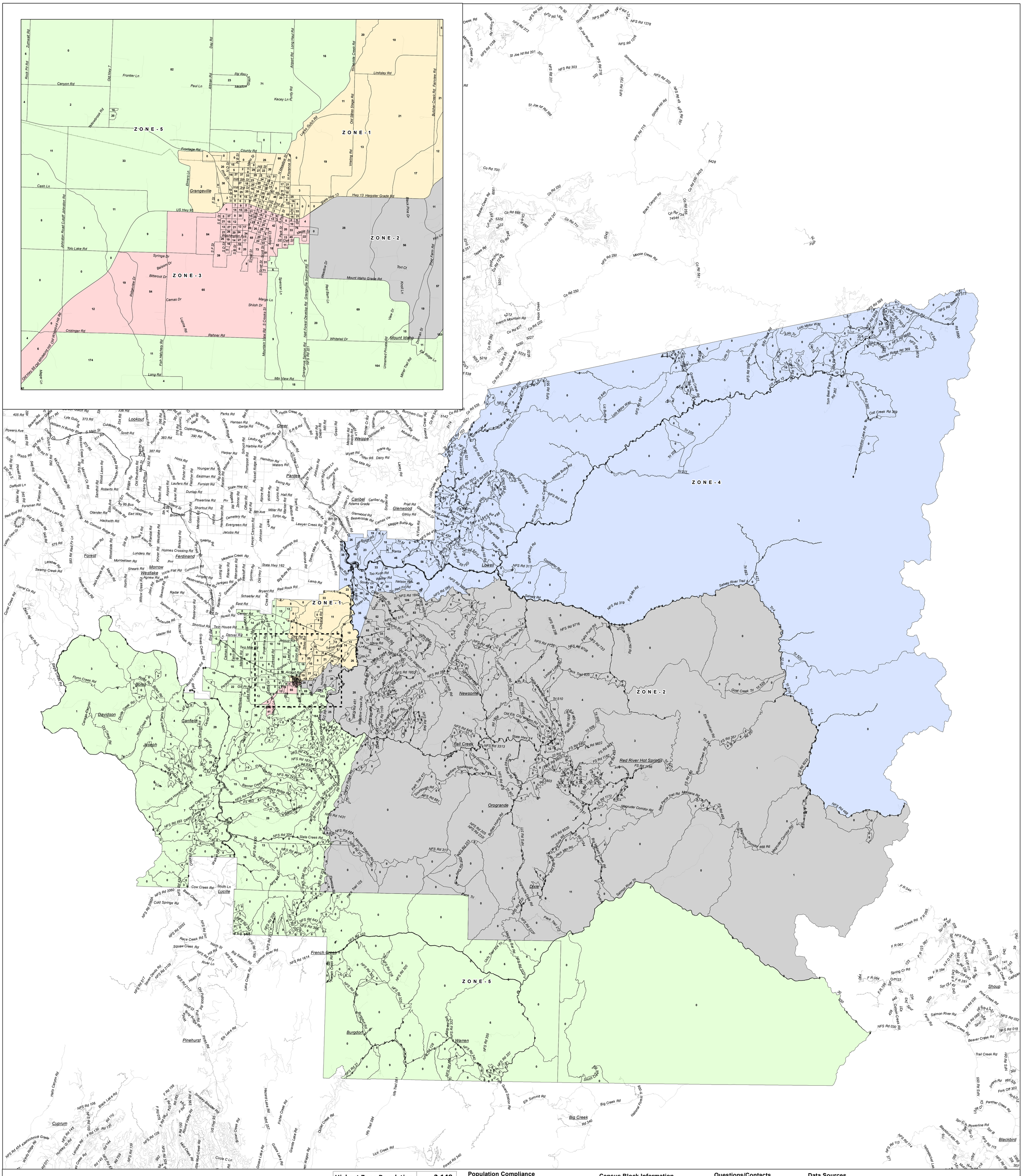
ZONE - 1
ZONE - 2
ZONE - 3
ZONE - 4
ZONE - 5
Grangeville
Mount Idaho
Lowell
Newsome
Orogrande
Rail Creek
Red River Hot Springs
Boles
Davidson
Ganfield
Joseph
Lucile
Cuprum
Pinehurst
Burgdorf
Warren
Big Creek
Dixie
French Creek
Forest
Ferdinand
Morrow
Westlake
Greer
Weippe
Pardee
Caribel
Glenwood
Lookout
Shoup
Blackbird
Powers Ave
Rock Pit Rd
Zumwalt Rd
Old Hwy 7
Canyon Rd
Frontier Ln
Paul Ln
Day Rd
Kacey Ln
Purdy Rd
Airport Rd
Long Haul Rd
Thirtymile Creek Rd
Lindsley Rd
Old Skree Stage Rd
Lukes Gulch Rd
Vrieling Rd
Buckhorn Creek Rd
Fairview Rd
Yellowbrook Rd
Cash Ln
Frontage Rd
County Rd
Elmers Ln
Hill St
NW 5th St
NW 3rd St
NE 4th St
NE 2nd St
E St
F St
S E St
S D St
S C St
S B St
S Main St
Johnston Road Cutoff
Johnston Rd
US Hwy 95
State Hwy 13
Hwy 13 Harpster Grade Rd
Black Pine Dr
Key Ln
Tolo Lake Rd
Syringa Dr
Balsom Dr
Bitteroot Dr
Ridgeview Dr
Camas Dr
Margo Ln
Shiloh Dr
Maple St
Washington Ave
Aspen Ct
St Oak St
S Park St
S Steele St
S Scott St
S Crooks St
Mountain View Rd
Meadow Dr
Red Barn Ln
Grangeville Salmon Rd
Nez Perce Rd
Tort Ct
Knoll Ln
Mount Idaho Grade Rd
Frog Farm Rd
View Dr
Dorman St
Oak Ridge Ln
Unnamed Private Rd
Whitetail Dr
Mitter Trail Rd
Crotinger Rd
Rehner Rd
Lupine Rd
Fish Hatchery Rd
Long Rd
Mtn View Rd
Old Hwy 95 Old Whitebird Hill Rd
Whitebird Hill Rd
Meyer Ln
Sawtooth Ln
Cougar Ln
Elk Ridge Ln
Mountain View Rd
Lindsley Rd
Thirtymile Creek Rd
Old Skree Stage Rd
Lukes Gulch Rd
Vrieling Rd
Buckhorn Creek Rd
Fairview Rd
Gospel Hill Rd
Summit Ridge Rd
Moose Creek Rd
Black Canyon Rd
Beaver Creek Rd
Co Rd 700
Co Rd 252
Co Rd 247
Co Rd 711
Co Rd 685
Co Rd 682
Co Rd 346
Co Rd 225
Co Rd 734
Co Rd 591
Co Rd 250
Co Rd 220
Co Rd 677
Co Rd 280
Co Rd 55
Co Rd 547
Co Rd 535
Co Rd 542
Co Rd 540
Co Rd 251
Co Rd 72
Co Rd 74544
Co Rd 74545
Co Rd 74546
Co Rd 74547
Co Rd 74548
Co Rd 74549
Co Rd 74550
Co Rd 74551
Co Rd 74552
Co Rd 74553
Co Rd 74554
Co Rd 74555
Co Rd 74556
Co Rd 74557
Co Rd 74558
Co Rd 74559
Co Rd 74560
Co Rd 74561
Co Rd 74562
Co Rd 74563
Co Rd 74564
Co Rd 74565
Co Rd 74566
Co Rd 74567
Co Rd 74568
Co Rd 74569
Co Rd 74570
Co Rd 74571
Co Rd 74572
Co Rd 74573
Co Rd 74574
Co Rd 74575
Co Rd 74576
Co Rd 74577
Co Rd 74578
Co Rd 74579
Co Rd 74580
Co Rd 74581
Co Rd 74582
Co Rd 74583
Co Rd 74584
Co Rd 74585
Co Rd 74586
Co Rd 74587
Co Rd 74588
Co Rd 74589
Co Rd 74590
Co Rd 74591
Co Rd 74592
Co Rd 74593
Co Rd 74594
Co Rd 74595
Co Rd 74596
Co Rd 74597
Co Rd 74598
Co Rd 74599
Co Rd 74600
Co Rd 74601
Co Rd 74602
Co Rd 74603
Co Rd 74604
Co Rd 74605
Co Rd 74606
Co Rd 74607
Co Rd 74608
Co Rd 74609
Co Rd 74610
Co Rd 74611
Co Rd 74612
Co Rd 74613
Co Rd 74614
Co Rd 74615
Co Rd 74616
Co Rd 74617
Co Rd 74618
Co Rd 74619
Co Rd 74620
Co Rd 74621
Co Rd 74622
Co Rd 74623
Co Rd 74624
Co Rd 74625
Co Rd 74626
Co Rd 74627
Co Rd 74628
Co Rd 74629
Co Rd 74630
Co Rd 74631
Co Rd 74632
Co Rd 74633
Co Rd 74634
Co Rd 74635
Co Rd 74636
Co Rd 74637
Co Rd 74638
Co Rd 74639
Co Rd 74640
Co Rd 74641
Co Rd 74642
Co Rd 74643
Co Rd 74644
Co Rd 74645
Co Rd 74646
Co Rd 74647
Co Rd 74648
Co Rd 74649
Co Rd 74650
Co Rd 74651
Co Rd 74652
Co Rd 74653
Co Rd 74654
Co Rd 74655
Co Rd 74656
Co Rd 74657
Co Rd 74658
Co Rd 74659
Co Rd 74660
Co Rd 74661
Co Rd 74662
Co Rd 74663
Co Rd 74664
Co Rd 74665
Co Rd 74666
Co Rd 74667
Co Rd 74668
Co Rd 74669
Co Rd 74670
Co Rd 74671
Co Rd 74672
Co Rd 74673
Co Rd 74674
Co Rd 74675
Co Rd 74676
Co Rd 74677
Co Rd 74678
Co Rd 74679
Co Rd 74680
Co Rd 74681
Co Rd 74682
Co Rd 74683
Co Rd 74684
Co Rd 74685
Co Rd 74686
Co Rd 74687
Co Rd 74688
Co Rd 74689
Co Rd 74690
Co Rd 74691
Co Rd 74692
Co Rd 74693
Co Rd 74694
Co Rd 74695
Co Rd 74696
Co Rd 74697
Co Rd 74698
Co Rd 74699
Co Rd 74700
Co Rd 74701
Co Rd 74702
Co Rd 74703
Co Rd 74704
Co Rd 74705
Co Rd 74706
Co Rd 74707
Co Rd 74708
Co Rd 74709
Co Rd 74710
Co Rd 74711
Co Rd 74712
Co Rd 74713
Co Rd 74714
Co Rd 74715
Co Rd 74716
Co Rd 74717
Co Rd 74718
Co Rd 74719
Co Rd 74720
Co Rd 74721
Co Rd 74722
Co Rd 74723
Co Rd 74724
Co Rd 74725
Co Rd 74726
Co Rd 74727
Co Rd 74728
Co Rd 74729
Co Rd 74730
Co Rd 74731
Co Rd 74732
Co Rd 74733
Co Rd 74734
Co Rd 74735
Co Rd 74736
Co Rd 74737
Co Rd 74738
Co Rd 74739
Co Rd 74740
Co Rd 74741
Co Rd 74742
Co Rd 74743
Co Rd 74744
Co Rd 74745
Co Rd 74746
Co Rd 74747
Co Rd 74748
Co Rd 74749
Co Rd 74750
Co Rd 74751
Co Rd 74752
Co Rd 74753
Co Rd 74754
Co Rd 74755
Co Rd 74756
Co Rd 74757
Co Rd 74758
Co Rd 74759
Co Rd 74760
Co Rd 74761
Co Rd 74762
Co Rd 74763
Co Rd 74764
Co Rd 74765
Co Rd 74766
Co Rd 74767
Co Rd 74768
Co Rd 74769
Co Rd 74770
Co Rd 74771
Co Rd 74772
Co Rd 74773
Co Rd 74774
Co Rd 74775
Co Rd 74776
Co Rd 74777
Co Rd 74778
Co Rd 74779
Co Rd 74780
Co Rd 74781
Co Rd 74782
Co Rd 74783
Co Rd 74784
Co Rd 74785
Co Rd 74786
Co Rd 74787
Co Rd 74788
Co Rd 74789
Co Rd 74790
Co Rd 74791
Co Rd 74792
Co Rd 74793
Co Rd 74794
Co Rd 74795
Co Rd 74796
Co Rd 74797
Co Rd 74798
Co Rd 74799
Co Rd 74800
Co Rd 74801
Co Rd 74802
Co Rd 74803
Co Rd 74804
Co Rd 74805
Co Rd 74806
Co Rd 74807
Co Rd 74808
Co Rd 74809
Co Rd 74810
Co Rd 74811
Co Rd 74812
Co Rd 74813
Co Rd 74814
Co Rd 74815
Co Rd 74816
Co Rd 74817
Co Rd 74818
Co Rd 74819
Co Rd 74820
Co Rd 74821
Co Rd 74822
Co Rd 74823
Co Rd 74824
Co Rd 74825
Co Rd 74826
Co Rd 74827
Co Rd 74828
Co Rd 74829
Co Rd 74830
Co Rd 74831
Co Rd 74832
Co Rd 74833
Co Rd 74834
Co Rd 74835
Co Rd 74836
Co Rd 74837
Co Rd 74838
Co Rd 74839
Co Rd 74840
Co Rd 74841
Co Rd 74842
Co Rd 74843
Co Rd 74844
Co Rd 74845
Co Rd 74846
Co Rd 74847
Co Rd 74848
Co Rd 74849
Co Rd 74850
Co Rd 74851
Co Rd 74852
Co Rd 74853
Co Rd 74854
Co Rd 74855
Co Rd 74856
Co Rd 74857
Co Rd 74858
Co Rd 74859
Co Rd 74860
Co Rd 74861
Co Rd 74862
Co Rd 74863
Co Rd 74864
Co Rd 74865
Co Rd 74866
Co Rd 74867
Co Rd 74868
Co Rd 74869
Co Rd 74870
Co Rd 74871
Co Rd 74872
Co Rd 74873
Co Rd 74874
Co Rd 74875
Co Rd 74876
Co Rd 74877
Co Rd 74878
Co Rd 74879
Co Rd 74880
Co Rd 74881
Co Rd 74882
Co Rd 74883
Co Rd 74884
Co Rd 74885
Co Rd 74886
Co Rd 74887
Co Rd 74888
Co Rd 74889
Co Rd 74890
Co Rd 74891
Co Rd 74892
Co Rd 74893
Co Rd 74894
Co Rd 74895
Co Rd 74896
Co Rd 74897
Co Rd 74898
Co Rd 74899
Co Rd 74900
Co Rd 74901
Co Rd 74902
Co Rd 74903
Co Rd 74904
Co Rd 74905
Co Rd 74906
Co Rd 74907
Co Rd 74908
Co Rd 74909
Co Rd 74910
Co Rd 74911
Co Rd 74912
Co Rd 74913
Co Rd 74914
Co Rd 74915
Co Rd 74916
Co Rd 74917
Co Rd 74918
Co Rd 74919
Co Rd 74920
Co Rd 74921
Co Rd 74922
Co Rd 74923
Co Rd 74924
Co Rd 74925
Co Rd 74926
Co Rd 74927
Co Rd 74928
Co Rd 74929
Co Rd 74930
Co Rd 74931
Co Rd 74932
Co Rd 74933
Co Rd 74934
Co Rd 74935
Co Rd 74936
Co Rd 74937
Co Rd 74938
Co Rd 74939
Co Rd 74940
Co Rd 74941
Co Rd 74942
Co Rd 74943
Co Rd 74944
Co Rd 74945
Co Rd 74946
Co Rd 74947
Co Rd 74948
Co Rd 74949
Co Rd 74950
Co Rd 74951
Co Rd 74952
Co Rd 74953
Co Rd 74954
Co Rd 74955
Co Rd 74956
Co Rd 74957
Co Rd 74958
Co Rd 74959
Co Rd 74960
Co Rd 74961
Co Rd 74962
Co Rd 74963
Co Rd 74964
Co Rd 74965
Co Rd 74966
Co Rd 74967
Co Rd 74968
Co Rd 74969
Co Rd 74970
Co Rd 74971
Co Rd 74972
Co Rd 74973
Co Rd 74974
Co Rd 74975
Co Rd 74976
Co Rd 74977
Co Rd 74978
Co Rd 74979
Co Rd 74980
Co Rd 74981
Co Rd 74982
Co Rd 74983
Co Rd 74984
Co Rd 74985
Co Rd 74986
Co Rd 74987
Co Rd 74988
Co Rd 74989
Co Rd 74990
Co Rd 74991
Co Rd 74992
Co Rd 74993
Co Rd 74994
Co Rd 74995
Co Rd 74996
Co Rd 74997
Co Rd 74998
Co Rd 74999
Co Rd 75000
Co Rd 75001
Co Rd 75002
Co Rd 75003
Co Rd 75004
Co Rd 75005
Co Rd 75006
Co Rd 75007
Co Rd 75008
Co Rd 75009
Co Rd 75010
Co Rd 75011
Co Rd 75012
Co Rd 75013
Co Rd 75014
Co Rd 75015
Co Rd 75016
Co Rd 75017
Co Rd 75018
Co Rd 75019
Co Rd 75020
Co Rd 75021
Co Rd 75022
Co Rd 75023
Co Rd 75024
Co Rd 75025
Co Rd 75026
Co Rd 75027
Co Rd 75028
Co Rd 75029
Co Rd 75030
Co Rd 75031
Co Rd 75032
Co Rd 75033
Co Rd 75034
Co Rd 75035
Co Rd 75036
Co Rd 75037
Co Rd 75038
Co Rd 75039
Co Rd 75040
Co Rd 75041
Co Rd 75042
Co Rd 75043
Co Rd 75044
Co Rd 75045
Co Rd 75046
Co Rd 75047
Co Rd 75048
Co Rd 75049
Co Rd 75050
Co Rd 75051
Co Rd 75052
Co Rd 75053
Co Rd 75054
Co Rd 75055
Co Rd 75056
Co Rd 75057
Co Rd 75058
Co Rd 75059
Co Rd 75060
Co Rd 75061
Co Rd 75062
Co Rd 75063
Co Rd 75064
Co Rd 75065
Co Rd 75066
Co Rd 75067
Co Rd 75068
Co Rd 75069
Co Rd 75070
Co Rd 75071
Co Rd 75072
Co Rd 75073
Co Rd 75074
Co Rd 75075
Co Rd 75076
Co Rd 75077
Co Rd 75078
Co Rd 75079
Co Rd 75080
Co Rd 75081
Co Rd 75082
Co Rd 75083
Co Rd 75084
Co Rd 75085
Co Rd 75086
Co Rd 75087
Co Rd 75088
Co Rd 75089
Co Rd 75090
Co Rd 75091
Co Rd 75092
Co Rd 75093
Co Rd 75094
Co Rd 75095
Co Rd 75096
Co Rd 75097
Co Rd 75098
Co Rd 75099
Co Rd 75100
Co Rd 75101
Co Rd 75102
Co Rd 75103
Co Rd 75104
Co Rd 75105
Co Rd 75106
Co Rd 75107
Co Rd 75108
Co Rd 75109
Co Rd 75110
Co Rd 75111
Co Rd 75112
Co Rd 75113
Co Rd 75114
Co Rd 75115
Co Rd 75116
Co Rd 75117
Co Rd 75118
Co Rd 75119
Co Rd 75120
Co Rd 75121
Co Rd 75122
Co Rd 75123
Co Rd 75124
Co Rd 75125
Co Rd 75126
Co Rd 75127
Co Rd 75128
Co Rd 75129
Co Rd 75130
Co Rd 75131
Co Rd 75132
Co Rd 75133
Co Rd 75134
Co Rd 75135
Co Rd 75136
Co Rd 75137
Co Rd 75138
Co Rd 75139
Co Rd 75140
Co Rd 75141
Co Rd 75142
Co Rd 75143
Co Rd 75144
Co Rd 75145
Co Rd 75146
Co Rd 75147
Co Rd 75148
Co Rd 75149
Co Rd 75150
Co Rd 75151
Co Rd 75152
Co Rd 75153
Co Rd 75154
Co Rd 75155
Co Rd 75156
Co Rd 75157
Co Rd 75158
Co Rd 75159
Co Rd 75160
Co Rd 75161
Co Rd 75162
Co Rd 75163
Co Rd 75164
Co Rd 75165
Co Rd 75166
Co Rd 75167
Co Rd 75168
Co Rd 75169
Co Rd 75170
Co Rd 75171
Co Rd 75172
Co Rd 75173
Co Rd 75174
Co Rd 75175
Co Rd 75176
Co Rd 75177
Co Rd 75178
Co Rd 75179
Co Rd 75180
Co Rd 75181
Co Rd 75182
Co Rd 75183
Co Rd 75184
Co Rd 75185
Co Rd 75186
Co Rd 75187
Co Rd 75188
Co Rd 75189
Co Rd 75190
Co Rd 75191
Co Rd 75192
Co Rd 75193
Co Rd 75194
Co Rd 75195
Co Rd 75196
Co Rd 75197
Co Rd 75198
Co Rd 75199
Co Rd 75200
Co Rd 75201
Co Rd 75202
Co Rd 75203
Co Rd 75204
Co Rd 75205
Co Rd 75206
Co Rd 75207
Co Rd 75208
Co Rd 75209
Co Rd 75210
Co Rd 75211
Co Rd 75212
Co Rd 75213
Co Rd 75214
Co Rd 75215
Co Rd 75216
Co Rd 75217
Co Rd 75218
Co Rd 75219
Co Rd 75220
Co Rd 75221
Co Rd 75222
Co Rd 75223
Co Rd 75224
Co Rd 75225
Co Rd 75226
Co Rd 75227
Co Rd 75228
Co Rd 75229
Co Rd 75230
Co Rd 75231
Co Rd 75232
Co Rd 75233
Co Rd 75234
Co Rd 75235
Co Rd 75236
Co Rd 75237
Co Rd 75238
Co Rd 75239
Co Rd 75240
Co Rd 75241
Co Rd 75242
Co Rd 75243
Co Rd 75244
Co Rd 75245
Co Rd 75246
Co Rd 75247
Co Rd 75248
Co Rd 75249
Co Rd 75250
Co Rd 75251
Co Rd 75252
Co Rd 75253
Co Rd 75254
Co Rd 75255
Co Rd 75256
Co Rd 75257
Co Rd 75258
Co Rd 75259
Co Rd 75260
Co Rd 75261
Co Rd 75262
Co Rd 75263
Co Rd 75264
Co Rd 75265
Co Rd 75266
Co Rd 75267
Co Rd 75268
Co Rd 75269
Co Rd 75270
Co Rd 75271
Co Rd 75272
Co Rd 75273
Co Rd 75274
Co Rd 75275
Co Rd 75276
Co Rd 75277
Co Rd 75278
Co Rd 75279
Co Rd 75280
Co Rd 75281
Co Rd 75282
Co Rd 75283
Co Rd 75284
Co Rd 75285
Co Rd 75286
Co Rd 75287
Co Rd 75288
Co Rd 75289
Co Rd 75290
Co Rd 75291
Co Rd 75292
Co Rd 75293
Co Rd 75294
Co Rd 75295
Co Rd 75296
Co Rd 75297
Co Rd 75298
Co Rd 75299
Co Rd 75300
Co Rd 75301
Co Rd 75302
Co Rd 75303
Co Rd 75304
Co Rd 75305
Co Rd 75306
Co Rd 75307
Co Rd 75308
Co Rd 75309
Co Rd 75310
Co Rd 75311
Co Rd 75312
Co Rd 75313
Co Rd 75314
Co Rd 75315
Co Rd 75316
Co Rd 75317
Co Rd 75318
Co Rd 75319
Co Rd 75320
Co Rd 75321
Co Rd 75322
Co Rd 75323
Co Rd 75324
Co Rd 75325
Co Rd 75326
Co Rd 75327
Co Rd 75328
Co Rd 75329
Co Rd 75330
Co Rd 75331
Co Rd 75332
Co Rd 75333
Co Rd 75334
Co Rd 75335
Co Rd 75336
Co Rd 75337
Co Rd 75338
Co Rd 75339
Co Rd 75340
Co Rd 75341
Co Rd 75342
Co Rd 75343
Co Rd 75344
Co Rd 75345
Co Rd 75346
Co Rd 75347
Co Rd 75348
Co Rd 75349
Co Rd 75350
Co Rd 75351
Co Rd 75352
Co Rd 75353
Co Rd 75354
Co Rd 75355
Co Rd 75356
Co Rd 75357
Co Rd 75358
Co Rd 75359
Co Rd 75360
Co Rd 75361
Co Rd 75362
Co Rd 75363
Co Rd 75364
Co Rd 75365
Co Rd 75366
Co Rd 75367
Co Rd 75368
Co Rd 75369
Co Rd 75370
Co Rd 75371
Co Rd 75372
Co Rd 75373
Co Rd 75374
Co Rd 75375
Co Rd 75376
Co Rd 75377
Co Rd 75378
Co Rd 75379
Co Rd 75380
Co Rd 75381
Co Rd 75382
Co Rd 75383
Co Rd 75384
Co Rd 75385
Co Rd 75386
Co Rd 75387
Co Rd 75388
Co Rd 75389
Co Rd 75390
Co Rd 75391
Co Rd 75392
Co Rd 75393
Co Rd 75394
Co Rd 75395
Co Rd 75396
Co Rd 75397
Co Rd 75398
Co Rd 75399
Co Rd 75400
Co Rd 75401
Co Rd 75402
Co Rd 75403
Co Rd 75404
Co Rd 75405
Co Rd 75406
Co Rd 75407
Co Rd 75408
Co Rd 75409
Co Rd 75410
Co Rd 75411
Co Rd 75412
Co Rd 75413
Co Rd 75414
Co Rd 75415
Co Rd 75416
Co Rd 75417
Co Rd 75418
Co Rd 75419
Co Rd 75420
Co Rd 75421
Co Rd 75422
Co Rd 75423
Co Rd 75424
Co Rd 75425
Co Rd 75426
Co Rd 75427
Co Rd 75428
Co Rd 75429
Co Rd 75430
Co Rd 75431
Co Rd 75432
Co Rd 75433
Co Rd 75434
Co Rd 75435
Co Rd 75436
Co Rd 75437
Co Rd 75438
Co Rd 75439
Co Rd 75440
Co Rd 75441
Co Rd 75442
Co Rd 75443
Co Rd 75444
Co Rd 75445
Co Rd 75446
Co Rd 75447
Co Rd 75448
Co Rd 75449
Co Rd 75450
Co Rd 75451
Co Rd 75452
Co Rd 75453
Co Rd 75454
Co Rd 75455
Co Rd 75456
Co Rd 75457
Co Rd 75458
Co Rd 75459
Co Rd 75460
Co Rd 75461
Co Rd 75462
Co Rd 75463
Co Rd 75464
Co Rd 75465
Co Rd 75466
Co Rd 75467
Co Rd 75468
Co Rd 75469
Co Rd 75470
Co Rd 75471
Co Rd 75472
Co Rd 75473
Co Rd 75474
Co Rd 75475
Co Rd 75476
Co Rd 75477
Co Rd 75478
Co Rd 75479
Co Rd 75480
Co Rd 75481
Co Rd 75482
Co Rd 75483
Co Rd 75484
Co Rd 75485
Co Rd 75486
Co Rd 75487
Co Rd 75488
Co Rd 75489
Co Rd 75490
Co Rd 75491
Co Rd 75492
Co Rd 75493
Co Rd 75494
Co Rd 75495
Co Rd 75496
Co Rd 75497
Co Rd 75498
Co Rd 75499
Co Rd 75500
Co Rd 75501
Co Rd 75502
Co Rd 75503
Co Rd 75504
Co Rd 75505
Co Rd 75506
Co Rd 75507
Co Rd 75508
Co Rd 75509
Co Rd 75510
Co Rd 75511
Co Rd 75512
Co Rd 75513
Co Rd 75514
Co Rd 75515
Co Rd 75516
Co Rd 75517
Co Rd 75518
Co Rd 75519
Co Rd 75520
Co Rd 75521
Co Rd 75522
Co Rd 75523
Co Rd 75524
Co Rd 75525
Co Rd 75526
Co Rd 75527
Co Rd 75528
Co Rd 75529
Co Rd 75530
Co Rd 75531
Co Rd 75532
Co Rd 75533
Co Rd 75534
Co Rd 75535
Co Rd 75536
Co Rd 75537
Co Rd 75538
Co Rd 75539
Co Rd 75540
Co Rd 75541
Co Rd 75542
Co Rd 75543
Co Rd 75544
Co Rd 75545
Co Rd 75546
Co Rd 75547
Co Rd 75548
Co Rd 75549
Co Rd 75550
Co Rd 75551
Co Rd 75552
Co Rd 75553
Co Rd 75554
Co Rd 75555
Co Rd 75556
Co Rd 75557
Co Rd 75558
Co Rd 75559
Co Rd 75560
Co Rd 75561
Co Rd 75562
Co Rd 75563
Co Rd 75564
Co Rd 75565
Co Rd 75566
Co Rd 75567
Co Rd 75568
Co Rd 75569
Co Rd 75570
Co Rd 75571
Co Rd 75572
Co Rd 75573
Co Rd 75574
Co Rd 75575
Co Rd 75576
Co Rd 75577
Co Rd 75578
Co Rd 75579
Co Rd 75580
Co Rd 75581
Co Rd 75582
Co Rd 75583
Co Rd 75584
Co Rd 75585
Co Rd 75586
Co Rd 75587
Co Rd 75588
Co Rd 75589
Co Rd 75590
Co Rd 75591
Co Rd 75592
Co Rd 75593
Co Rd 75594
Co Rd 75595
Co Rd 75596
Co Rd 75597
Co Rd 75598
Co Rd 75599
Co Rd 75600
Co Rd 75601
Co Rd 75602
Co Rd 75603
Co Rd 75604
Co Rd 75605
Co Rd 75606
Co Rd 75607
Co Rd 75608
Co Rd 75609
Co Rd 75610
Co Rd 75611
Co Rd 75612
Co Rd 75613
Co Rd 75614
Co Rd 75615
Co Rd 75616
Co Rd 75617
Co Rd 75618
Co Rd 75619
Co Rd 75620
Co Rd 75621
Co Rd 75622
Co Rd 75623
Co Rd 75624
Co Rd 75625
Co Rd 75626
Co Rd 75627
Co Rd 75628
Co Rd 75629
Co Rd 75630
Co Rd 75631
Co Rd 75632
Co Rd 75633
Co Rd 75634
Co Rd 75635
Co Rd 75636
Co Rd 75637
Co Rd 75638
Co Rd 75639
Co Rd 75640
Co Rd 75641
Co Rd 75642
Co Rd 75643
Co Rd 75644
Co Rd 75645
Co Rd 75646
Co Rd 75647
Co Rd 75648
Co Rd 75649
Co Rd 75650
Co Rd 75651
Co Rd 75652
Co Rd 75653
Co Rd 75654
Co Rd 75655
Co Rd 75656
Co Rd 75657
Co Rd 75658
Co Rd 75659
Co Rd 75660
Co Rd 75661
Co Rd 75662
Co Rd 75663
Co Rd 75664
Co Rd 75665
Co Rd 75666
Co Rd 75667
Co Rd 75668
Co Rd 75669
Co Rd 75670
Co Rd 75671
Co Rd 75672
Co Rd 75673
Co Rd 75674
Co Rd 75675
Co Rd 75676
Co Rd 75677
Co Rd 75678
Co Rd 75679
Co Rd 75680
Co Rd 75681
Co Rd 75682
Co Rd 75683
Co Rd 75684
Co Rd 75685
Co Rd 75686
Co Rd 75687
Co Rd 75688
Co Rd 75689
Co Rd 75690
Co Rd 75691
Co Rd 75692
Co Rd 75693
Co Rd 75694
Co Rd 75695
Co Rd 75696
Co Rd 75697
Co Rd 75698
Co Rd 75699
Co Rd 75700
Co Rd 75701
Co Rd 75702
Co Rd 75703
Co Rd 75704
Co Rd 75705
Co Rd 75706
Co Rd 75707
Co Rd 75708
Co Rd 75709
Co Rd 75710
Co Rd 75711
Co Rd 75712
Co Rd 75713
Co Rd 75714
Co Rd 75715
Co Rd 75716
Co Rd 75717
Co Rd 75718
Co Rd 75719
Co Rd 75720
Co Rd 75721
Co Rd 75722
Co Rd 75723
Co Rd 75724
Co Rd 75725
Co Rd 75726
Co Rd 75727
Co Rd 75728
Co Rd 75729
Co Rd 75730
Co Rd 75731
Co Rd 75732
Co Rd 75733
Co Rd 75734
Co Rd 75735
Co Rd 75736
Co Rd 75737
Co Rd 75738
Co Rd 75739
Co Rd 75740
Co Rd 75741
Co Rd 75742
Co Rd 75743
Co Rd 75744
Co Rd 75745
Co Rd 75746
Co Rd 75747
Co Rd 75748
Co Rd 75749
Co Rd 75750
Co Rd 75751
Co Rd 75752
Co Rd 75753
Co Rd 75754
Co Rd 75755
Co Rd 75756
Co Rd 75757
Co Rd 75758
Co Rd 75759
Co Rd 75760
Co Rd 75761
Co Rd 75762
Co Rd 75763
Co Rd 75764
Co Rd 75765
Co Rd 75766
Co Rd 75767
Co Rd 75768
Co Rd 75769
Co Rd 75770
Co Rd 75771
Co Rd 75772
Co Rd 75773
Co Rd 75774
Co Rd 75775
Co Rd 75776
Co Rd 75777
Co Rd 75778
Co Rd 75779
Co Rd 75780
Co Rd 75781
Co Rd 75782
Co Rd 75783
Co Rd 75784
Co Rd 75785
Co Rd 75786
Co Rd 75787
Co Rd 75788
Co Rd 75789
Co Rd 75790
Co Rd 75791
Co Rd 75792
Co Rd 75793
Co Rd 75794
Co Rd 75795
Co Rd 75796
Co Rd 75797
Co Rd 75798
Co Rd 75799
Co Rd 75800
Co Rd 75801
Co Rd 75802
Co Rd 75803
Co Rd 75804
Co Rd 75805
Co Rd 75806
Co Rd 75807
Co Rd 75808
Co Rd 75809
Co Rd 75810
Co Rd 75811
Co Rd 75812
Co Rd 75813
Co Rd 75814
Co Rd 75815
Co Rd 75816
Co Rd 75817
Co Rd 75818
Co Rd 75819
Co Rd 75820
Co Rd 75821
Co Rd 75822
Co Rd 75823
Co Rd 75824
Co Rd 75825
Co Rd 75826
Co Rd 75827
Co Rd 75828
Co Rd 75829
Co Rd 75830
Co Rd 75831
Co Rd 75832
Co Rd 75833
Co Rd 75834
Co Rd 75835
Co Rd 75836
Co Rd 75837
Co Rd 75838
Co Rd 75839
Co Rd 75840
Co Rd 75841
Co Rd 75842
Co Rd 75843
Co Rd 75844
Co Rd 75845
Co Rd 75846
Co Rd 75847
Co Rd 75848
Co Rd 75849
Co Rd 75850
Co Rd 75851
Co Rd 75852
Co Rd 75853
Co Rd 75854
Co Rd 75855
Co Rd 75856
Co Rd 75857
Co Rd 75858
Co Rd 75859
Co Rd 75860
Co Rd 75861
Co Rd 75862
Co Rd 75863
Co Rd 75864
Co Rd 75865
Co Rd 75866
Co Rd 75867
Co Rd 75868
Co Rd 75869
Co Rd 75870
Co Rd 75871
Co Rd 75872
Co Rd 75873
Co Rd 75874
Co Rd 75875
Co Rd 75876
Co Rd 75877
Co Rd 75878
Co Rd 75879
Co Rd 75880
Co Rd 75881
Co Rd 75882
Co Rd 75883
Co Rd 75884
Co Rd 75885
Co Rd 75886
Co Rd 75887
Co Rd 75888
Co Rd 75889
Co Rd 75890
Co Rd 75891
Co Rd 75892
Co Rd 75893
Co Rd 75894
Co Rd 75895
Co Rd 75896
Co Rd 75897
Co Rd 75898
Co Rd 75899
Co Rd 75900
Co Rd 75901
Co Rd 75902
Co Rd 75903
Co Rd 75904
Co Rd 75905
Co Rd 75906
Co Rd 75907
Co Rd 75908
Co Rd 75909
Co Rd 75910
Co Rd 75911
Co Rd 75912
Co Rd 75913
Co Rd 75914
Co Rd 75915
Co Rd 75916
Co Rd 75917
Co Rd 75918
Co Rd 75919
Co Rd 75920
Co Rd 75921
Co Rd 75922
Co Rd 75923
Co Rd 75924
Co Rd 75925
Co Rd 75926
Co Rd 75927
Co Rd 75928
Co Rd 75929
Co Rd 75930
Co Rd 75931
Co Rd 75932
Co Rd 75933
Co Rd 75934
Co Rd 75935
Co Rd 75936
Co Rd 75937
Co Rd 75938
Co Rd 75939
Co Rd 75940
Co Rd 75941
Co Rd 75942
Co Rd 75943
Co Rd 75944
Co Rd 75945
Co Rd 75946
Co Rd 75947
Co Rd 75948
Co Rd 75949
Co Rd 75950
Co Rd 75951
Co Rd 75952
Co Rd 75953
Co Rd 75954
Co Rd 75955
Co Rd 75956
Co Rd 75957
Co Rd 75958
Co Rd 75959
Co Rd 75960
Co Rd 75961
Co Rd 75962
Co Rd 75963
Co Rd 75964
Co Rd 75965
Co Rd 75966
Co Rd 75967
Co Rd 75968
Co Rd 75969
Co Rd 75970
Co Rd 75971
Co Rd 75972
Co Rd 75973
Co Rd 75974
Co Rd 75975
Co Rd 75976
Co Rd 75977
Co Rd 75978
Co Rd 75979
Co Rd 75980
Co Rd 75981
Co Rd 75982
Co Rd 75983
Co Rd 75984
Co Rd 75985
Co Rd 75986
Co Rd 75987
Co Rd 75988
Co Rd 75989
Co Rd 75990
Co Rd 75991
Co Rd 75992
Co Rd 75993
Co Rd 75994
Co Rd 75995
Co Rd 75996
Co Rd 75997
Co Rd 75998
Co Rd 75999
Co Rd 76000
Co Rd 76001
Co Rd 76002
Co Rd 76003
Co Rd 76004
Co Rd 76005
Co Rd 76006
Co Rd 76007
Co Rd 76008
Co Rd 76009
Co Rd 76010
Co Rd 76011
Co Rd 76012
Co Rd 76013
Co Rd 76014
Co Rd 76015
Co Rd 76016
Co Rd 76017
Co Rd 76018
Co Rd 76019
Co Rd 76020
Co Rd 76021
Co Rd 76022
Co Rd 76023
Co Rd 76024
Co Rd 76025
Co Rd 76026
Co Rd 76027
Co Rd 76028
Co Rd 76029
Co Rd 76030
Co Rd 76031
Co Rd 76032
Co Rd 76033
Co Rd 76034
Co Rd 76035
Co Rd 76036
Co Rd 76037
Co Rd 76038
Co Rd 76039
Co Rd 76040
Co Rd 76041
Co Rd 76042
Co Rd 76043
Co Rd 76044
Co Rd 76045
Co Rd 76046
Co Rd 76047
Co Rd 76048
Co Rd 76049
Co Rd 76050
Co Rd 76051
Co Rd 76052
Co Rd 76053
Co Rd 76054
Co Rd 76055
Co Rd 76056
Co Rd 76057
Co Rd 76058
Co Rd 76059
Co Rd 76060
Co Rd 76061
Co Rd 76062
Co Rd 76063
Co Rd 76064
Co Rd 76065
Co Rd 76066
Co Rd 76067
Co Rd 76068
Co Rd 76069
Co Rd 76070
Co Rd 76071
Co Rd 76072
Co Rd 76073
Co Rd 76074
Co Rd 76075
Co Rd 76076
Co Rd 76077
Co Rd 76078
Co Rd 76079
Co Rd 76080
Co Rd 76081
Co Rd 76082
Co Rd 76083
Co Rd 76084
Co Rd 76085
Co Rd 76086
Co Rd 76087
Co Rd 76088
Co Rd 76089
Co Rd 76090
Co Rd 76091
Co Rd 76092
Co Rd 76093
Co Rd 76094
Co Rd 76095
Co Rd 76096
Co Rd 76097
Co Rd 76098
Co Rd 76099
Co Rd 76100
Co Rd 76101
Co Rd 76102
Co Rd 76103
Co Rd 76104
Co Rd 76105
Co Rd 76106
Co Rd 76107
Co Rd 76108
Co Rd 76109
Co Rd 76110
Co Rd 76111
Co Rd 76112
Co Rd 76113
Co Rd 76114
Co Rd 76115
Co Rd 76116
Co Rd 76117
Co Rd 76118
Co Rd 76119
Co Rd 76120
Co Rd 76121
Co Rd 76122
Co Rd 76123
Co Rd 76124
Co Rd 76125
Co Rd 76126
Co Rd 76127
Co Rd 76128
Co Rd 76129
Co Rd 76130
Co Rd 76131
Co Rd 76132
Co Rd 76133
Co Rd 76134
Co Rd 76135
Co Rd 76136
Co Rd 76137
Co Rd 76138
Co Rd 76139
Co Rd 76140
Co Rd 76141
Co Rd 76142
Co Rd 76143
Co Rd 76144
Co Rd 76145
Co Rd 76146
Co Rd 76147
Co Rd 76148
Co Rd 76149
Co Rd 76150
Co Rd 76151
Co Rd 76152
Co Rd 76153
Co Rd 76154
Co Rd 76155
Co Rd 76156
Co Rd 76157
Co Rd 76158
Co Rd 76159
Co Rd 76160
Co Rd 76161
Co Rd 76162
Co Rd 76163
Co Rd 76164
Co Rd

MOUNTAIN VIEW SCHOOL DISTRICT #244
TRUSTEE ZONE NO. 1

BEGINNING on the South Fork Clearwater River where it intersects State Highway 13 (Northwest Passage Scenic Byway) in Section 9, Township 30 North, Range 4 East, Boise Meridian, thence

Northerly on said South Fork Clearwater River to Cottonwood Creek, thence

West on said Cottonwood Creek to Lukes Gulch Road, thence

North on said Lukes Gulch Road to Cottonwood Creek Road, thence

West approximately 0.1 mile on said Cottonwood Creek Road to angle point, thence

Northerly from said angle point to Lazy J Drive, thence

Westerly on said Lazy J Drive to the end of said Lazy J Drive, thence

Southwesterly to the Mountain View School District Boundary, thence

Westerly following said School District Boundary to Red Rock Road, thence

South on said Red Rock Road to Long Haul Road, thence

East on said Long Haul Road to Libby Road, thence

Southerly on said Libby Road to Reservation Line Road, thence

Southeasterly on said Reservation Line Road to Cottonwood Creek, thence

Southerly on said Cottonwood Creek to South Fork Cottonwood Creek, thence

Southerly on said South Fork Cottonwood Creek to Long Haul Creek, thence

Southeasterly on said Long Haul Creek to Long Haul Road, thence

South on said Long Haul Road to Prairie Road, thence

East on said Prairie Road to Lukes Gulch Road, thence

South on said Lukes Gulch Road to Threemile Creek, thence

Southwesterly on said Threemile Creek to County Road (Grangeville Truck Route), thence

West on said County Road to US Highway 95, thence

Northwesterly approximately 400 feet along said US Highway 95, thence

South to Frontage Road, thence

West on said Frontage Road to Elmers Lane, thence

Southerly on Elmers Lane to US Highway 95, thence

East, then Northeasterly on said US Highway 95 to State Highway 13 (West Main Street and the Northwest Passage Scenic Byway), thence

Southeasterly, then Northeasterly on said State Highway 13 to the South Fork Clearwater River and the **POINT OF BEGINNING**.

MOUNTAIN VIEW SCHOOL DISTRICT #244
TRUSTEE ZONE NO. 2

BEGINNING at the intersection of State Highway 13 (Main Street and the Northwest Passage Scenic Byway) and Mount Idaho Road, thence

South, then Southeasterly on said Mount Idaho Road turning into Mount Idaho Grade Road to Whitetail Acres Lane, thence

Easterly on said Whitetail Acres Lane to Blacktail Lane, thence

Northerly on said Blacktail Lane to Mount Idaho Grade Road (National Forest Development Road 17), thence

Northeasterly, thence Southerly on said Mount Idaho Grade Road to Farrens Creek, thence

Southwesterly on said Farrens Creek to Farrens Creek Lane, thence

Northwesterly on said Farrens Creek Lane to Cove Road (National Forest Development Road 279), thence

Southwesterly on said Cove Road to Cove Creek, thence

Easterly on said Cove Creek to South Fork Clearwater River, thence

Southeasterly on said South Fork Clearwater River to Hungry Ridge Road (National Forest Development Road 309), thence

Southwesterly on said Hungry Ridge Road to Mill Creek, thence

Southwesterly on said Mill Creek to Adams Creek, thence

Southwesterly on said Adams Creek to National Forest Development Road 221, thence

Southerly on said Road 221 to the north section line of Section 2, Township 25 North, Range 3 East, Boise Meridian, thence

East on said section line to the northeast corner of Section 1, Township 25 North, Range 6 East, thence

South from said northeast corner to the northeast corner of Section 1, Township 24 North, Range 6 East, thence

East from said northeast corner to the Salmon River in Section 36, Township 25 North, Range 8 East, thence

Northeasterly, then Southeasterly on said Salmon River to the East Mountain View School District Boundary and the Idaho-Lemhi County line, thence

Northeasterly on said School District Boundary to Magruder Corridor Road (National Forest Development Road 468), thence

Northwesterly on said Magruder Corridor Road to Deep Creek, thence

Southwesterly along said Deep Creek to Magruder Corridor Road (National Forest Development Road 468), thence

Southwesterly, then Northwesterly along said Magruder Corridor Road to National Forest Development Road 6223, thence

Northwesterly on said National Forest Development Road 6223 to Nick Creek, thence

South along said Nick Creek to Selway River, thence

Northwesterly along said Selway River to National Forest Development Road 6223, thence

Northerly on said National Forest Development Road 6223 to the White Cap Creek and Selway River confluence, thence

Northwesterly, then Westerly along said Selway River to Unnamed Creek in Section 9, Township 32 North, Range 7 East, B.M., thence

Southwesterly along said Unnamed Creek to Swiftwater Road, thence

Southwesterly on said Swiftwater Road to Lodge Creek, thence

Southeast approximately 0.3 miles along said Lodge Creek, thence

Westerly to National Forest Development Road 286, thence

Northwesterly, then Southwesterly on said National Forest Development Road 286 to Red Fir Road, thence

Northwesterly, then Southwesterly on said Red Fir Road to Leitch Creek Road (National Forest Development Road 1842), thence

Westerly on said Leitch Creek Road to Mulledy Road, thence

Westerly on said Mulledy Road to Nez Perce Reservation Boundary, thence

Southwesterly along said Nez Perce Reservation Boundary to Sally Ann Creek, thence

Southwesterly along said Sally Ann Creek to South Fork Clearwater River, thence

Southerly along said South Fork Clearwater River to State Highway 13 (Harpster Grade Road and the Northwest Passage Scenic Byway), thence

Southwesterly on said State Highway 13 to Mount Idaho Road and the **POINT OF**

BEGINNING.

MOUNTAIN VIEW SCHOOL DISTRICT #244
TRUSTEE ZONE NO. 3

BEGINNING at the intersection of US Highway 95 and Fish Hatchery Road, thence

South on said Fish Hatchery Road to the south section line of Section 24, Township 30 North, Range 2 East, Boise Meridian, thence

West along said section line to US Highway 95, thence

Southwesterly on said US Highway 95 to Lake Road, thence

Easterly on said Lake Road to Old White Bird Hill Road, thence

Southwesterly approximately 0.9 mile on said Old White Bird Hill Road to Unnamed Road in Section 3, Township 29 North, Range 2 East, thence

Southerly, then Northeasterly on said Unnamed Road to Mager Lane, thence

Northeasterly on said Mager Lane to Telcher Creek, thence

Northerly along said Telcher Creek to Old White Bird Hill Road, thence

Northeasterly on said Old White Bird Hill Road to Whitetail Drive, thence

East on said Whitetail Drive to Mountain View Road, thence

North on said Mountain View Road to the Grangeville city limits line, thence

Northeasterly following said city limits line to Mount Idaho Grade Road, thence

North on said Mount Idaho Grade Road turning into Mount Idaho Road to State Highway 13 (Main Street and the Northwest Passage Scenic Byway), thence

Westerly on said State Highway 13 to US Highway 95, thence

Westerly on said US Highway 95 to Fish Hatchery Road and the **POINT OF BEGINNING**.

MOUNTAIN VIEW SCHOOL DISTRICT #244
TRUSTEE ZONE NO. 4

BEGINNING at the confluence of Sally Ann Creek and South Fork Clearwater River in Section 21, Township 31 North, Range 4 East, Boise Meridian, thence

Northerly along said South Fork Clearwater River to Cottonwood Creek, thence

West along said Cottonwood Creek to Lukes Gulch Road, thence

North on said Lukes Gulch Road to Cottonwood Creek Road, thence

West approximately 0.1 mile on said Cottonwood Creek Road to angle point, thence

Northerly from said angle point to Lazy J Drive, thence

Westerly on said Lazy J Drive to the end of said Lazy J Drive, thence

Southwesterly to the Mountain View School District Boundary, thence

Northerly following said School District Boundary to Magruder Corridor Road (National Forest Development Road 468), thence

Northwesterly on said Magruder Corridor Road to Deep Creek, thence

Southwesterly along said Deep Creek to Magruder Corridor Road (National Forest Development Road 468), thence

Southwesterly, then Northwesterly on said Magruder Corridor Road to National Forest Development Road 6223, thence

Northwesterly on said National Forest Development Road 6223 to Nick Creek, thence

South along said Nick Creek to Selway River, thence

Northwesterly along said Selway River to National Forest Development Road 6223, thence

Northerly on said National Forest Development Road 6223 to the White Cap Creek and Selway River confluence, thence

Northwesterly, then Westerly along said Selway River to Unnamed Creek in Section 9, Township 32 North, Range 7 East, B.M., thence

Southwesterly along said Unnamed Creek to Swiftwater Road, thence

Southwesterly on said Swiftwater Road to Lodge Creek, thence

Southeast approximately 0.3 miles along said Lodge Creek, thence

Westerly to National Forest Development Road 286, thence

Northwesterly, then Southwesterly on said National Forest Development Road 286 to Red Fir Road, thence

Northwesterly, then Southwesterly on said Red Fir Road to Leitch Creek Road (National Forest Development Road 1842), thence

Westerly on said Leitch Creek Road to Mulledy Road, thence

Westerly on said Mulledy Road to Nez Perce Reservation Boundary, thence

Southwesterly along said Nez Perce Reservation Boundary to Sally Ann Creek, thence

Southwesterly along said Sally Ann Creek to South Fork Clearwater River and the **POINT OF BEGINNING.**

MOUNTAIN VIEW SCHOOL DISTRICT #244
TRUSTEE ZONE NO. 5

BEGINNING at the intersection of Red Rock Road and the North Mountain View School District Boundary, thence

South on said Red Rock Road to Long Haul Road, thence

East on said Long Haul Road to Libby Road, thence

Southerly on said Libby Road to Reservation Line Road, thence

Southeasterly on said Reservation Line Road to Cottonwood Creek, thence

Southerly along said Cottonwood Creek to South Fork Cottonwood Creek, thence

Southerly along said South Fork Cottonwood Creek to Long Haul Creek, thence

Southeasterly along said Long Haul Creek to Long Haul Road, thence

South on said Long Haul Road to Prairie Road, thence

East on said Prairie Road to Lukes Gulch Road, thence

South on said Lukes Gulch Road to Threemile Creek, thence

Southwesterly on said Threemile Creek to County Road (Grangeville Truck Route), thence

West on said County Road to US Highway 95, thence

Northwesterly approximately 400 feet along said US Highway 95, thence

South to Frontage Road, thence

West on said Frontage Road to Elmers Lane, thence

Southerly on said Elmers Lane to US Highway 95, thence

East on said US Highway 95 to Fish Hatchery Road, thence

South on said Fish Hatchery Road to the south section line of Section 24, Township 30 North, Range 2 East, Boise Meridian, thence

West along said section line to US Highway 95, thence

Southwesterly on said US Highway 95 to Lake Road, thence

Southwesterly on US Highway 95 to Lake Road, thence

Easterly on said Lake Road to Old White Bird Hill Road, thence

Southwesterly approximately 0.9 mile on said Old White Bird Hill Road to Unnamed Road in Section 3, Township 29 North, Range 2 East, B.M., thence

Southerly, then Northeasterly on said Unnamed Road to Mager Lane, thence

Northeasterly on said Mager Lane to Telcher Creek, thence

Northerly along said Telcher Creek to Old White Bird Hill Road, thence

Northeasterly on said Old White Bird Hill Road to Whitetail Drive, thence

East on said Whitetail Drive to Mountain View Road, thence

North on said Mountain View Road to the Grangeville city limits line, thence

Northeasterly following said city limits line to Mount Idaho Grade Road, thence

South, then Southeasterly on said Mount Idaho Grade Road to Whitetail Acres Lane, thence

Easterly on said Whitetail Acres Lane to Blacktail Lane, thence

Northerly on said Blacktail Lane to Mount Idaho Grade Road (National Forest Development Road 17), thence

Northeasterly, thence Southerly on said Mount Idaho Grade Road to Farrens Creek, thence

Southwesterly along said Farrens Creek to Farrens Creek Lane, thence

Northwesterly on said Farrens Creek Lane to Cove Road (National Forest Development Road 279), thence

Southwesterly on said Cove Road to Cove Creek, thence

Easterly along said Cove Creek to South Fork Clearwater River, thence

Southeasterly along said South Fork Clearwater River to Hungry Ridge Road (National Forest Development Road 309), thence

Southwesterly on said Hungry Ridge Road to Mill Creek, thence

Southwesterly along said Mill Creek to Adams Creek, thence

Southwesterly along said Adams Creek to National Forest Development Road 221, thence

Southerly on said Road 221 to the north section line of Section 2, Township 25 North, Range 3 East, B.M., thence

East on said section line to the northeast corner of Section 1, Township 25 North, Range 6 East, B.M., thence

South from said northeast corner to the northeast corner of Section 1, Township 24 North, Range 6 East, B.M., thence

East from said northeast corner to the Salmon River in Section 36, Township 25 North, Range 8 East, B.M., thence

Northeasterly, then Southeasterly along said Salmon River to the East Mountain View School District Boundary, said point also being the Idaho-Lemhi County line, thence

Southerly following said School District Boundary around to Red Rock Road and the **POINT OF BEGINNING**.

Idaho School District Trustee Zone Equalization 2021

Submittal Review

Status Recommendation:
- ☒ APPROVAL
- ☐ NON-APPROVAL
- ☐ EXCEPTION REQUEST

School District: **Mullan School District #392**
Prepared by: David Rudeen

Submittal Review:
Yes – No

- ☒ ☐ Legal Description for each trustee zone
- ☒ ☐ Scalable Map showing each trustee zone
- ☒ ☐ Population summary for each trustee zone - meet 10% variance
- ☒ ☐ Shape files/xml files
- ☒ ☐ Acceptable zone shapes
- ☒ ☐ Legal descriptions meet professional standards
- ☒ ☐ No significant census block splits without acceptable explanation
- ☒ ☐ Utilize 2021 Census data
- ☒ ☐ State Board of Education District Boundary
- ☐ Other (See comments below)

Percentage variance from highest zone population summary:

Highest Zone Population		**150**
Zone	Population	%Difference
1	150	0.00%
2	141	6.00%
3	139	7.33%
4	139	7.33%
5	141	6.00%
	710	

Comments:

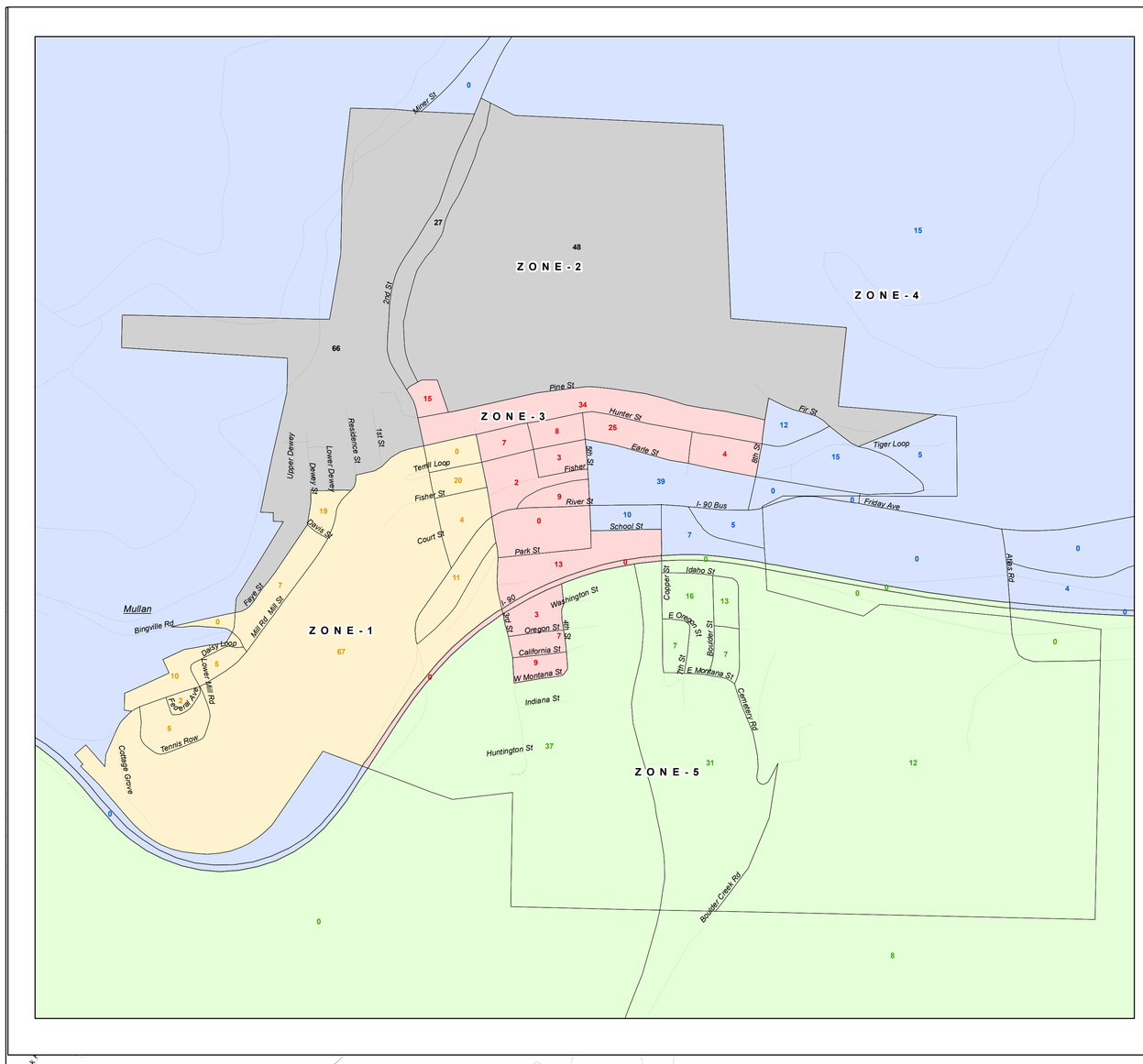

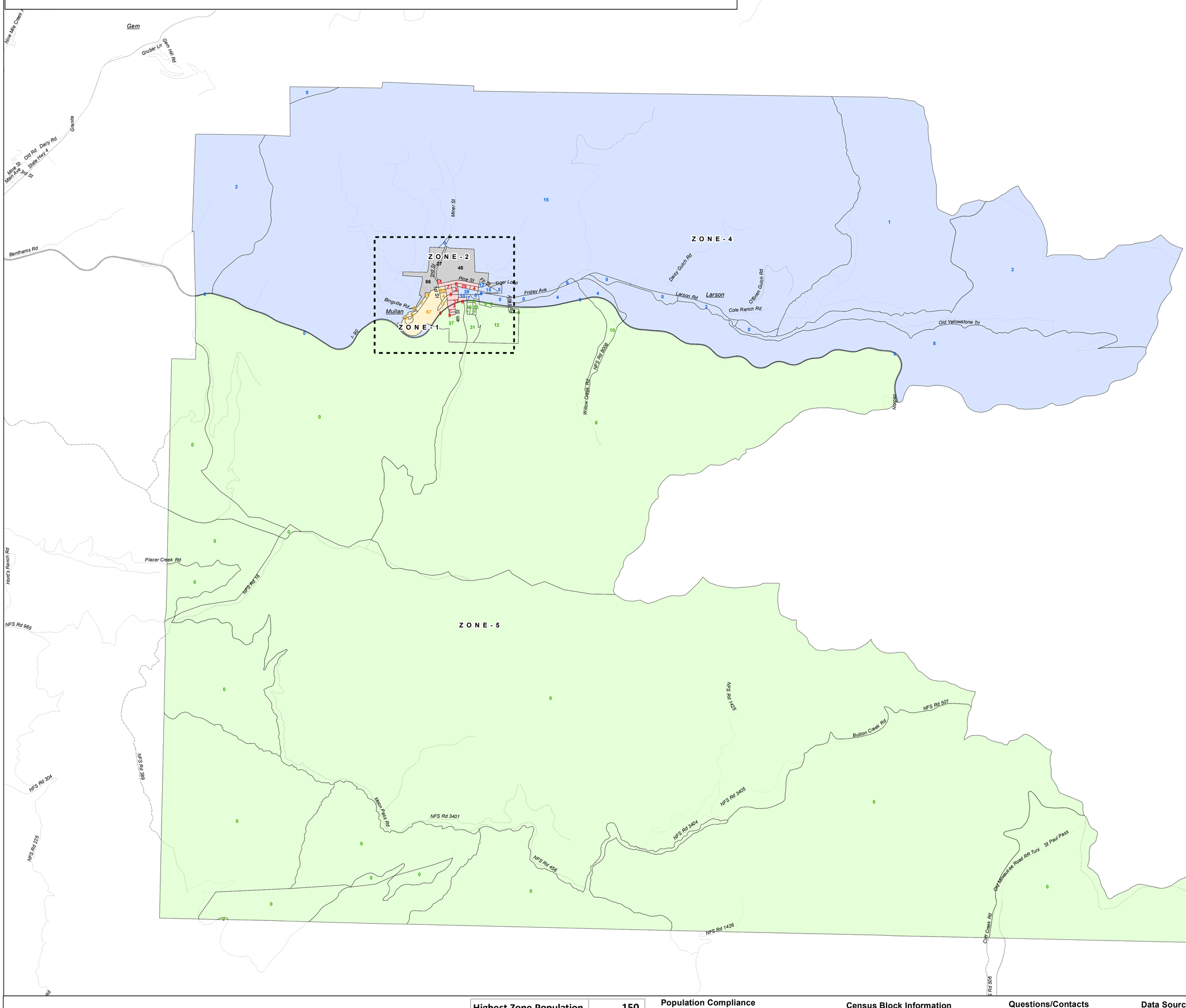

Mullan School District

2020 Trustee Zone Status Map

N W E S

1:30,000

October 2021

Quadrant Consulting Inc.

Legend

- 19 Census Block/Population Count
- 37 Split Census Block
- Primary Road
- Secondary Road
- Local Road
- Jeep Trail
- Other Roads

Trustee Zones

- ZONE-1
- ZONE-2
- ZONE-3
- ZONE-4
- ZONE-5
- Inset Boundary

Highest Zone Population		150
Trustee Zone	**Trustee Zone Population**	**% Difference**
1	150	0.0%
2	141	6.0%
3	139	7.3%
4	139	7.3%
5	141	6.0%
Total	**710**	
Target Zone Population		**142**

Population Compliance

The chart to the left depicts the 2020 Census populations of your existing Trustee Zones. If the "% Difference" value is over 10%, then the Trustee Zones are out of compliance for "equalized population."

Moving populations from highly populated zones to lesser populated zones will decrease the variance.

You can use the "Percent Difference Calculator" provided via email from QCI to recalculate your variance as populations are moved from one zone to another.

* Calculations are based upon requirements established byt the Idaho State Board of Education

Census Block Information

If you see a bold outline around a census block, then that census block has population in it and is being split by a current trustee zone boundary. The trustee zone boundaries should be modified to include ALL of the census block.

The census block populations are color coded to identify which trustee zone they have been assigned to.

Questions/Contacts

This map was prepared by Quadrant Consulting Inc.(QCI). If you have questions please contact:

Quadrant Consulting
Nick Kraus
Nick@quadrant.cc
(208)342-0091

Data Sources

Data Description	Source	Web Link
Population-Tabular	US Census Bureau	https://www2.census.gov/programs-surveys/decennial/2020/data/01-Redistricting_File--PL_94-171/Idaho/
Population- Census Blocks	US Census Bureau	https://www.census.gov/geographies/mapping-files/time-series/geo/tiger-geodatabase-file.html
School District Boundaries	Idaho State Tax Commission	https://www.census.gov/geographies/mapping-files/time-series/geo/tiger-geodatabase-file.html
Idaho Road Network	US Census Bureau	https://www.census.gov/geographies/mapping-files/time-series/geo/tiger-geodatabase-file.html
Idaho Water	US Census Bureau	https://www.census.gov/geographies/mapping-files/time-series/geo/tiger-geodatabase-file.html
Railroads	Idaho State Tax Commission	http://tax.idaho.gov/i-1074.cfm

Archived Data Final Projection Format		Trustee zones will be digitally archived as ArcGIS format shapefiles. They will be projected to a common coordinate system: IDTM83
Coordinate System: IDTM83		
Projection: Transverse_Mercator		
False_Easting: 2500000.000000		
False_Northing: 1200000.000000		
Central_Meridian: -114.000000		
Scale_Factor: 0.999600		
Latitude_Of_Origin: 42.000000		
Linear Unit: Meter (1.000000)		
Geographic Coordinate System: GCS_North_American_1983		
Angular Unit: Degree (0.0174532925199433299)		
Prime Meridian: Greenwich (0.000000000000000000)		
Datum: D_North_American_1983		
Spheroid: GRS_1980		
Semimajor Axis: 6378137.000000000000000000		
Semiminor Axis: 6356752.314140356100000000		
Inverse Flattening: 298.257222101000020000		

MULLEN SCHOOL DISTRICT #392
TRUSTEE ZONE NO. 1

BEGINNING at the intersection of Hunter Street and 3rd Street, thence

Southwesterly along said Hunter Street to Mill Road, thence

Southwesterly approximately 115 feet on said Mill Road to Unnamed Street, thence

West on said Unnamed Street to Dewey Street, thence

Southerly along said Dewey Street turning into Faye Street to Bingville Road, thence

Easterly approximately 420 feet along said Bingville Road to the Mullan city limits line, thence

Southwesterly along said city limits line to Mill Road, thence

Southwesterly along said Mill Road to the y-split of Mill Road and Cottage Grove Road, thence

Southwesterly approximately 180 feet between said two roads to parcel lines, thence

Southerly along said parcel lines approximately 100 feet to the Trail of the Coeur D'Alenes, thence

Northwest, then Southwest along said Trail of the Coeur D'Alenes to the Mullan city limits line, said point also being on South Fork Coeur D'Alene River, thence

Southeasterly, then Northeasterly, then Southeast along said city limits line to Interstate 90, thence

Northeasterly along said Interstate 90 to 3rd Street, thence

Northerly along said 3rd Street to Hunter Street and the **POINT OF BEGINNING.**

MULLEN SCHOOL DISTRICT #392
TRUSTEE ZONE NO. 2

BEGINNING at the intersection of Pine Street and 8th Street, thence

North along said 8th Street to Fir Street, thence

Southeasterly along said Fir Street turning into Tiger Loop to a point approximately 200 feet Southeast of Hunter Street, thence

Northeasterly approximately 575 feet from said point to the Mullan city limits line, thence

West, then North, then West, then North along said city limits line to the Northeast corner of said city limits line, thence

West to a point approximately 275 feet East of 2nd Street, thence

Northwest from said point to 2nd Street, thence

Southwest approximately 100 feet along said 2nd Street, thence

West approximately 850 feet, thence

Southerly approximately 0.27 mile to the Mullan city limits line, thence

West, then South, then East, then Southerly following said city limits line to Faye Street, thence

Northeasterly along said Faye Street turning into Dewey Street to Unnamed Street, thence

East along said Unnamed Street to Mill Road, thence

Northeasterly along said Mill Road to Hunter Street, thence

Northeasterly along said Hunter Street to 2nd Street, thence

Northwesterly along said 2nd Street to a point approximately 230 feet North of Pine Avenue, said point also being a parcel line, thence

Northeast approximately 125 feet along said parcel line, thence

Southeast approximately 100 feet, thus diverging from said parcel line, thence

South approximately 230 feet to Pine Avenue, thence

Northeasterly, then Southeasterly along said Pine Avenue to 8th Street and the **POINT OF BEGINNING**.

MULLEN SCHOOL DISTRICT #392
TRUSTEE ZONE NO. 3

BEGINNING at the intersection of Pine Street and 8th Street, thence

Southerly on said 8th Street to Earle Street, thence

Northwesterly on said Earle Street to 5th Street, thence

Southerly on said 5th Street to School Street, thence

East on said School Street to Copper Street, thence

South on said Copper Street to Interstate 90, thence

Southwesterly on said Interstate 90 to a point approximately 130 feet North of 4th Street extended, thence

South from said point to 4th Street, thence

South on said 4th Street to Montana Avenue, thence

West on said Montana Street to 3rd Street, thence

North on said 3rd Street, across Interstate 90, continuing North on said 3rd Street to Hunter Street, thence

Southwest on said Hunter Street to 2nd Street, thence

Northwesterly along said 2nd Street to a point approximately 230 feet North of Pine Avenue, said point also being a parcel line, thence

Northeast approximately 125 feet along said parcel line, thence

Southeast approximately 100 feet, thus diverging from said parcel line, thence

South approximately 230 feet to Pine Avenue, thence

Easterly along said Pine Avenue to 8th Street and the **POINT OF BEGINNING**.

MULLEN SCHOOL DISTRICT #392
TRUSTEE ZONE NO. 4

BEGINNING at the intersection of Interstate 90 and the East School District Boundary, thence

North, then Northwesterly along said Interstate 90 to Copper Street, thence

North along said Copper Street to School Street, thence

West on said School Street to 5th Street, thence

North on said 5th Street to Earle Street, thence

Southeast on said Earle Street to 8th Street, thence

Northerly on said 8th Street to Fir Street, thence

Southeasterly along said Fir Street turning into Tiger Loop to a point approximately 200 feet Southeast of Hunter Street, thence

Northeasterly approximately 575 feet from said point to the Mullan city limits line, thence

West, then North, then West, then North along said city limits line to the Northeast corner of said city limits line, thence

West to a point approximately 275 feet East of 2nd Street, thence

Northwest from said point to 2nd Street, thence

Southwest approximately 100 feet along said 2nd Street, thence

West approximately 850 feet, thence

Southerly approximately 0.27 mile to the Mullan city limits line, thence

West, then South, then East, then Southerly following said city limits line to Faye Street, thence

Southwest on said Faye Street to Bingville Road, thence

Easterly approximately 420 feet along said Bingville Road to the Mullan city limits line, thence

Southwesterly along said city limits line to Mill Road, thence

Southwesterly along said Mill Road to the y-split of Mill Road and Cottage Grove Road, thence

Southwesterly approximately 180 feet between said two roads to parcel lines, thence

Southerly along said parcel lines approximately 100 feet to the Trail of the Coeur D'Alenes, thence

Northwest, then Southwest along said Trail of the Coeur D'Alenes to the Mullan city limits line, said point also being on South Fork Coeur D'Alene River, thence

Southeasterly, then Northeasterly, then Southeast along said city limits line to Interstate 90, thence

Westerly along said Interstate 90 to the West School District Boundary, thence

Northerly following said district boundary around to its intersection with Interstate 90 and the **POINT OF BEGINNING**.

MULLEN SCHOOL DISTRICT #392
TRUSTEE ZONE NO. 5

BEGINNING at the intersection of Interstate 90 and the East School District Boundary, thence

North, then Northwesterly along said Interstate 90 to a point approximately 130 feet North of 4th Street extended, thence

South from said point to 4th Street, thence

South on said 4th Street to Montana Avenue, thence

West on said Montana Street to 3rd Street, thence

North on said 3rd Street to Interstate 90, thence

Westerly along said Interstate 90 to the West School District Boundary, thence

South following said district boundary around to its intersection with Interstate 90 and the **POINT OF BEGINNING**.

Idaho School District Trustee Zone Equalization 2021

Submittal Review

Status Recommendation:
- ☒ APPROVAL
- ☐ NON-APPROVAL
- ☐ EXCEPTION REQUEST

School District: **Murtaugh School District #418**
Prepared by: David Rudeen

Submittal Review:
Yes – No

- ☒ ☐ Legal Description for each trustee zone
- ☒ ☐ Scalable Map showing each trustee zone
- ☒ ☐ Population summary for each trustee zone - meet 10% variance
- ☒ ☐ Shape files/xml files
- ☒ ☐ Acceptable zone shapes
- ☒ ☐ Legal descriptions meet professional standards
- ☒ ☐ No significant census block splits without acceptable explanation
- ☒ ☐ Utilize 2021 Census data
- ☒ ☐ State Board of Education District Boundary
- ☐ Other (See comments below)

Percentage variance from highest zone population summary:

Highest Zone Population		**250**
Zone	Population	%Difference
1	231	7.60%
2	249	0.40%
3	250	0.00%
4	245	2.00%
5	229	8.40%
	1204	

Comments:

Murtaugh School District #418

2020 Trustee Zone Status Map

1:30,000

September 2021

Legend

- 19 Census Block/Population Count
- 37 Split Census Block
- Primary Road
- Secondary Road
- Local Road
- Jeep Trail
- Other Roads

Trustee Zones

- ZONE-1
- ZONE-2
- ZONE-3
- ZONE-4
- ZONE-5
- Inset Boundary

Highest Zone Population		250
Trustee Zone	Trustee Zone Population	% Difference
1	231	7.6%
2	249	0.4%
3	250	0.0%
4	245	2.0%
5	229	8.4%
Total	1,204	
Target Zone Population		241

Population Compliance

The chart to the left depicts the 2020 Census populations of your existing Trustee Zones. If the "% Difference" value is over 10%, then the Trustee Zones are out of compliance for "equalized population."

Moving populations from highly populated zones to lesser populated zones will decrease the variance.

You can use the "Percent Difference Calculator" provided via email from QCI to recalculate your variance as populations are moved from one zone to another.

* Calculations are based upon requirements established byt the Idaho State Board of Education

Census Block Information

If you see a bold outline around a census block, then that census block has population in it and is being split by a current trustee zone boundary. The trustee zone boundaries should be modified to include ALL of the census block.

The census block populations are color coded to identify which trustee zone they have been assigned to.

Questions/Contacts

This map was prepared by Quadrant Consulting Inc.(QCI). If you have questions please contact:

Quadrant Consulting
Nick Kraus
Nick@quadrant.cc
(208)342-0091

Data Sources

Data Description	Source	Web Link
Population-Tabular	US Census Bureau	https://www2.census.gov/programs-surveys/decennial/2020/data/01-Redistricting_File--PL_94-171/Idaho/
Population- Census Blocks	US Census Bureau	https://www.census.gov/geographies/mapping-files/time-series/geo/tiger-geodatabase-file.html
School District Boundaries	Idaho State Tax Commission	https://www.census.gov/geographies/mapping-files/time-series/geo/tiger-geodatabase-file.html
Idaho Road Network	US Census Bureau	https://www.census.gov/geographies/mapping-files/time-series/geo/tiger-geodatabase-file.html
Idaho Water	US Census Bureau	https://www.census.gov/geographies/mapping-files/time-series/geo/tiger-geodatabase-file.html
Railroads	Idaho State Tax Commission	http://tax.idaho.gov/i-1074.cfm

Archived Data Final Projection Format	Trustee zones will be digitally archived as ArcGIS format shapefiles. They will be projected to a common coordinate system: IDTM83
Coordinate System: IDTM83	
Projection: Transverse_Mercator	
False_Easting: 2500000.000000	
False_Northing: 1200000.000000	
Central_Meridian: -114.000000	
Scale_Factor: 0.999600	
Latitude_Of_Origin: 42.000000	
Linear Unit: Meter (1.000000)	
Geographic Coordinate System: GCS_North_American_1983	
Angular Unit: Degree (0.0174532925199433299)	
Prime Meridian: Greenwich (0.000000000000000000)	
Datum: D_North_American_1983	
Spheroid: GRS_1980	
Semimajor Axis: 6378137.000000000000000000	
Semiminor Axis: 6356752.314140356100000000	
Inverse Flattening: 298.257222101000020000	

BEGINNING at 4200 East and US Hwy 30 on the District Boundary; thence,

South along said District Boundary and said 4200 East to 3000 North; thence,

Leaving said District Boundary East along said 3000 North to 4300 East; thence,

North along said 4300 East to 3300 North; thence,

East along said 3300 North to 4500 East; thence,

North along said 4500 East to 3700 North; thence,

West along said 3700 North turning into US Hwy 30 and the District Boundary; thence,

Continuing West along said US Hwy 30 and said District Boundary to said North 4200 East and the **POINT OF BEGINNING**.

BEGINNING at the intersection of the North District Boundary and the Snake River located in Section 23, Township 10 South, Range 19 East, Boise Meridian; thence,

Southeast meandering along said Snake River and said District Boundary to Murtaugh Road; thence,

Southerly on Murtaugh Road to 3425 North; thence,

Northeast on 3425 North to 4625 East; thence,

South on 4625 East to 3300 North (US Highway 30); thence,

West on 3300 North (US Highway 30) to 4500 East; thence,

North on 4500 East to 3700 North; thence,

West on 3700 North to the north-south centerline of said Section 23 and the District Boundary; thence, along the District Boundary and said north-south centerline

North to the Snake River and the **POINT OF BEGINNING**.

BEGINNING at the intersection of Murtaugh Road and the Snake River, said intersection being on the north boundary of the Murtaugh School District; thence,

Southerly on Murtaugh Road to 3425 North; thence,

Northeast on 3425 North to 4625 East; thence,

South on 4625 East to US Highway 30 (3300 North); thence,

East along US Highway 30 (3300 North) to 4750 East; thence,

South on 4750 East to 3125 North; thence,

East on 3125 North to 4800 East; thence,

South on 4800 East to 3100 North; thence,

East on 3100 North to 4900 East; thence,

South on 4900 East to 3000 North; thence,

East on 3000 North to 1300 West; thence,

South on 1300 West to 800 South and the District Boundary; thence,

East, north and west along the District Boundary to the **POINT OF BEGINNING**.

BEGINNING at the intersection of 4500 East and 3125 North; thence,

East on 3125 North to 4800 East; thence,

South on 4800 East to 3100 North; thence,

East on 3100 North to 4900 East; thence,

South on 4900 East to 3000 North; thence,

East on 3000 North to 1300 West; thence,

South on 1300 West to the District Boundary; thence, following the District Boundary

South, then west, then north, then east, then north to 4200 East and 3000 North; thence, departing from said District Boundary

East on 3000 North to 4500 East; thence,

North on 4500 East to the **POINT OF BEGINNING**.

BEGINNING at the intersection of 3300 North and 4300 East; thence,

East on 3300 North to US Highway 30; thence, continuing

East on US Highway 30 to 4750 East; thence,

South on 4750 East to 3125 North; thence,

West on 3125 North to 4500 East; thence,

South on 4500 East to 3000 North; thence,

West on 3000 North to 4300 East; thence,

North on 4300 East to the **POINT OF BEGINNING**.

Idaho School District Trustee Zone Equalization 2021

Submittal Review

School District: **Nampa School District #131**
Prepared by: David Rudeen

Status Recommendation:
- ☒ APPROVAL
- ☐ NON-APPROVAL
- ☐ EXCEPTION REQUEST

Submittal Review:
Yes – No

- ☒ ☐ Legal Description for each trustee zone
- ☒ ☐ Scalable Map showing each trustee zone
- ☒ ☐ Population summary for each trustee zone - meet 10% variance
- ☒ ☐ Shape files/xml files
- ☒ ☐ Acceptable zone shapes
- ☒ ☐ Legal descriptions meet professional standards
- ☒ ☐ No significant census block splits without acceptable explanation
- ☒ ☐ Utilize 2021 Census data
- ☒ ☐ State Board of Education District Boundary
- ☐ Other (See comments below)

Percentage variance from highest zone population summary:

Highest Zone Population	**19408**	
Zone	Population	%Difference
1	19105	1.56%
2	18954	2.34%
3	19278	0.67%
4	19079	1.70%
5	19408	0.00%
	95824	

Comments:

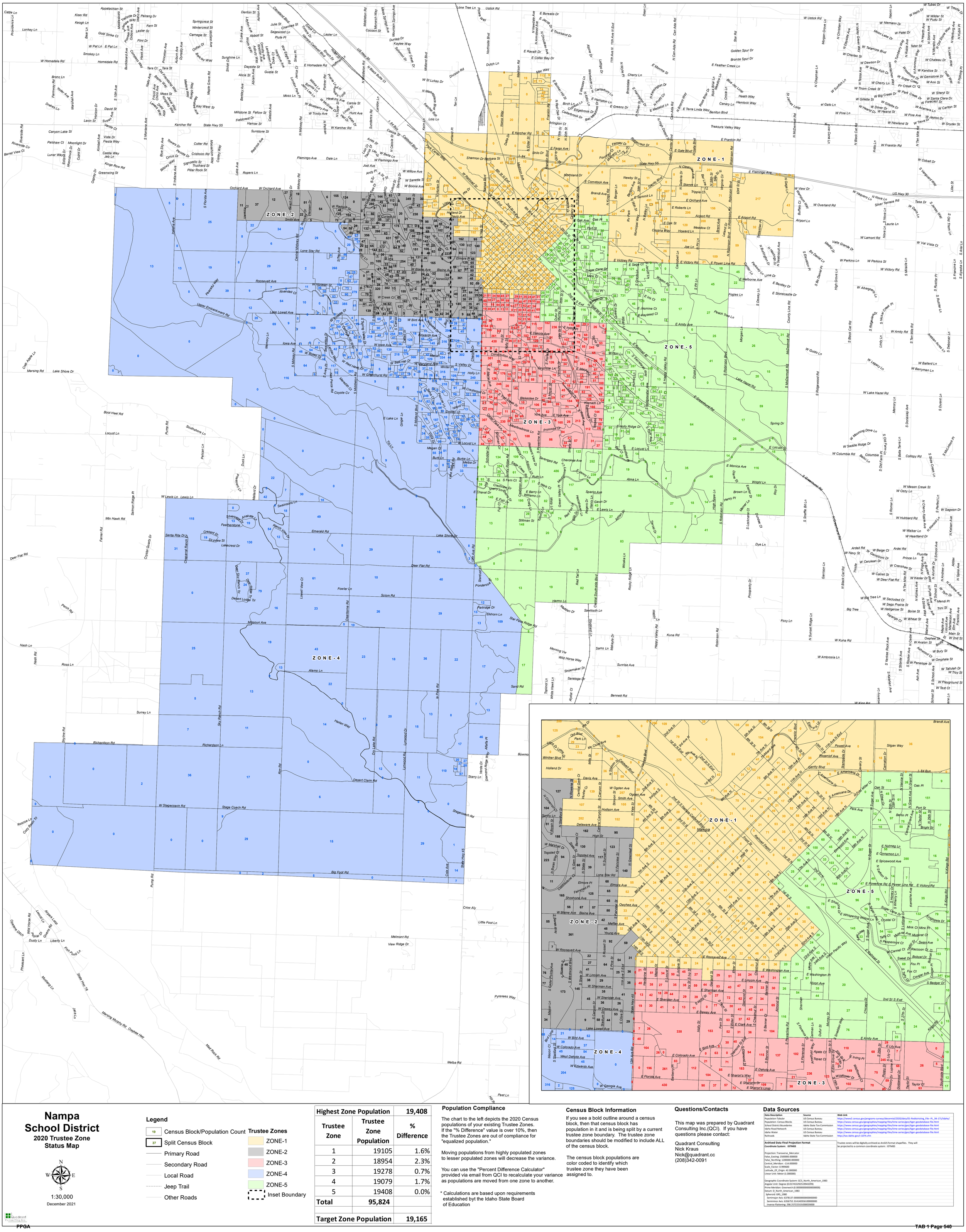

Nampa School District

2020 Trustee Zone Status Map

1:30,000

December 2021

Legend

- Census Block/Population Count (19)
- Split Census Block (37)
- Primary Road
- Secondary Road
- Local Road
- Jeep Trail
- Other Roads

Trustee Zones

- ZONE-1
- ZONE-2
- ZONE-3
- ZONE-4
- ZONE-5
- Inset Boundary

Highest Zone Population		19,408
Trustee Zone	Trustee Zone Population	% Difference
1	19105	1.6%
2	18954	2.3%
3	19278	0.7%
4	19079	1.7%
5	19408	0.0%
Total	**95,824**	
Target Zone Population		**19,165**

Population Compliance

The chart to the left depicts the 2020 Census populations of your existing Trustee Zones. If the "% Difference" value is over 10%, then the Trustee Zones are out of compliance for "equalized population."

Moving populations from highly populated zones to lesser populated zones will decrease the variance.

You can use the "Percent Difference Calculator" provided via email from QCI to recalculate your variance as populations are moved from one zone to another.

* Calculations are based upon requirements established byt the Idaho State Board of Education

Census Block Information

If you see a bold outline around a census block, then that census block has population in it and is being split by a current trustee zone boundary. The trustee zone boundaries should be modified to include ALL of the census block.

The census block populations are color coded to identify which trustee zone they have been assigned to.

Questions/Contacts

This map was prepared by Quadrant Consulting Inc.(QCI). If you have questions please contact:

Quadrant Consulting
Nick Kraus
Nick@quadrant.cc
(208)342-0091

Data Sources

Data Description	Source	Web Link
Population-Tabular	US Census Bureau	https://www2.census.gov/programs-surveys/decennial/2020/data/01-Redistricting_File--PL_94-171/Idaho/
Population- Census Blocks	US Census Bureau	https://www.census.gov/geographies/mapping-files/time-series/geo/tiger-geodatabase-file.html
School District Boundaries	Idaho State Tax Commission	https://www.census.gov/geographies/mapping-files/time-series/geo/tiger-geodatabase-file.html
Idaho Road Network	US Census Bureau	https://www.census.gov/geographies/mapping-files/time-series/geo/tiger-geodatabase-file.html
Idaho Water	US Census Bureau	https://www.census.gov/geographies/mapping-files/time-series/geo/tiger-geodatabase-file.html
Railroads	Idaho State Tax Commission	http://tax.idaho.gov/i-1074.cfm

Archived Data Final Projection Format	Trustee zones will be digitally archived as ArcGIS format shapefiles. They will be projected to a common coordinate system: IDTM83
Coordinate System: IDTM83	
Projection: Transverse_Mercator	
False_Easting: 2500000.000000	
False_Northing: 1200000.000000	
Central_Meridian: -114.000000	
Scale_Factor: 0.999600	
Latitude_Of_Origin: 42.000000	
Linear Unit: Meter (1.000000)	
Geographic Coordinate System: GCS_North_American_1983	
Angular Unit: Degree (0.0174532925199433299)	
Prime Meridian: Greenwich (0.000000000000000000)	
Datum: D_North_American_1983	
Spheroid: GRS_1980	
Semimajor Axis: 6378137.000000000000000000	
Semiminor Axis: 6356752.314140356100000000	
Inverse Flattening: 298.257222101000020000	

NAMPA SCHOOL DISTRICT #131
TRUSTEE ZONE NO. 1

BEGINNING at Orchard Avenue and Midland Boulevard being on the north school district boundary, thence

Northerly then Easterly then Southerly along school district boundary to Victory Road and the east school district boundary, thence

Westerly along Victory Road to Kings Road, thence

Northerly along Kings Road to Airport Road, thence

Westerly along Garrity Boulevard to 16th Avenue North, thence

Southwesterly along 16th Avenue North to 1st Street South, thence

Southeasterly along 1st Street South to 22nd Avenue South, thence

Southwesterly along 22nd Avenue South to Powerline Road, thence

Southerly along Powerline Road to Roosevelt Avenue, thence

Westerly along Roosevelt Avenue to Almond Street, thence

Southerly along Almond Street to Washington Avenue, thence

Westerly along Washington Avenue to Garland Street, thence

Southerly along Garland Street to Lincoln Avenue, thence

Westerly along Lincoln Avenue to Holly Street, thence

Northerly along Holly Street to Washington Avenue, thence

Westerly along Washington Avenue to 12th Avenue Road (State Highway 45), thence

Northerly along 12th Avenue Road (State Highway 45) to 14th Street South, thence

Northwesterly along 14th Street South to 11th Avenue South, thence

Northeasterly along 11th Avenue South to 13th Street South, thence

Northwesterly along 13th Street South to 10th Avenue South, thence

Southwesterly along 10th Avenue South to Young Avenue, thence

Westerly along Young Avenue to Fairview Street, thence

Northerly along Fairview Street to Lone Star Road, thence

Easterly along Lone Star Road to Greenleaf Street, thence

Northerly along Greenleaf Street to High Street, thence

Easterly along High Street to Yale Street, thence

Northerly along Yale Street to Delaware Avenue, thence

Westerly along Delaware Avenue to Stanford Street, thence

Northerly along Stanford Street to Smith Avenue, thence

Easterly along Smith Avenue to Rowena Street, thence

Northerly along Rowena Street to Davis Avenue, thence

Westerly along Davis Avenue to Midland Boulevard, thence

Northerly along Midland Boulevard to Orchard Avenue and the **POINT OF BEGINNING**.

NAMPA SCHOOL DISTRICT #131
TRUSTEE ZONE NO. 2

BEGINNING at the intersection Orchard Avenue and Midland Boulevard and north school district boundary, thence

Westerly along Orchard Avenue and north school district boundary to Lake Avenue, thence leaving said north school district boundary

Southerly along Lake Avenue to Smith Avenue, thence

Easterly along Smith Avenue to Acapulco Way, thence

Southerly along Acapulco Way to Mission Pointe Drive, thence

Westerly then Southeasterly along Mission Pointe Drive to Middleton Road, thence

Southerly along Middleton Road to Lake Lowell Avenue, thence

Easterly along Lake Lowell Avenue to 12th Avenue Road (State Highway 45), thence

Northerly along 12th Avenue Road (State Highway 45) to 14th Street South, thence

Northwesterly along 14th Street South to 11th Avenue South, thence

Northeasterly along 11th Avenue South to 13th Street South, thence

Northwesterly along 13th Street South to 10th Avenue South, thence

Southwesterly along 10th Avenue South to Young Avenue, thence

Westerly along Young Avenue to Fairview Street, thence

Northerly along Fairview Street to Lone Star Road, thence

Easterly along Lone Star Road to Greenleaf Street, thence

Northerly along Greenleaf Street to High Street, thence

Easterly along High Street to Yale Street, thence

Northerly along Yale Street to Delaware Avenue, thence

Westerly along Delaware Avenue to Stanford Street, thence

Northerly along Stanford Street to Smith Avenue, thence

Easterly along Smith Avenue to Rowena Street, thence

Northerly along Rowena Street to Davis Avenue, thence

Westerly along Davis Avenue to Midland Boulevard, thence

Northerly along Midland Boulevard to Orchard Avenue and the **POINT OF BEGINNING.**

NAMPA SCHOOL DISTRICT #131
TRUSTEE ZONE NO. 3

BEGINNING at the intersection State Highway 45 and Locust Lane, thence

Easterly along Locust Lane to Southside Boulevard, thence

Northerly along Southside Boulevard to 2nd Street South, thence

Northerly along 2nd Street South to Amity Avenue, thence

Westerly along Amity Avenue to Almond Street, thence

Northerly along Almond Street to Washington Avenue, thence

Westerly along Washington Avenue to Garland Street, thence

Southerly along Garland Street to Lincoln Avenue, thence

Westerly along Lincoln Avenue to Holly Street, thence

Northerly along Holly Street to Washington Avenue, thence

Westerly along Washington Avenue to 12th Avenue Road (State Highway 45), thence

Southerly along 12th Avenue Road (State Highway 45) to Locus Lane and the **POINT OF BEGINNING.**

NAMPA SCHOOL DISTRICT #131
TRUSTEE ZONE NO. 4

BEGINNING at Orchard Avenue and Lake Avenue and the north school district boundary, thence leaving said boundary

Southerly along Lake Avenue to Smith Avenue, thence

Easterly along Smith Avenue to Acapulco Way, thence

Southerly along Acapulco Way to Mission Pointe Drive, thence

Westerly then Southeasterly along Mission Pointe Drive to Middleton Road, thence

Southerly along Middleton Road to Lake Lowell Avenue, thence

Easterly along Lake Lowell Avenue to 12th Avenue Road (State Highway 45), thence

Southerly along 12th Avenue Road (State Highway 45) to the New York Canal, thence

Easterly along the New York Canal approximately 150 feet to an overhead powerline, thence

Southeasterly along said overhead power line approximately 1.2 miles, thence continuing

Southerly following said overhead powerline approximately 1.2 miles to Bennett Road and south school district boundary, thence

Southwesterly then Northerly then Easterly along school district boundary to Orchard Avenue and Lake Avenue and the **POINT OF BEGINNING**.

NAMPA SCHOOL DISTRICT #131
TRUSTEE ZONE NO. 5

BEGINNING at the intersection of Victory Road, Center Lane and the east school district boundary, thence leaving said boundary
Westerly along Victory Road to Kings Road, thence

Northerly along Kings Road to Airport Road, thence

Westerly along Garrity Boulevard to 16th Avenue North, thence

Southwesterly along 16th Avenue North to 1st Street South, thence

Southeasterly along 1st Street South to 22nd Avenue South, thence

Southwesterly along 22nd Avenue South to Powerline Road, thence

Southerly along Powerline Road to Roosevelt Avenue, thence

Westerly along Roosevelt Avenue to Almond Street, thence

Southerly along Almond Street to Amity Avenue, thence

Easterly along Amity Avenue to 2nd Street South, thence

Southerly to 2nd Street South to Southside Boulevard, thence

Southerly along Southside Boulevard to Locust Lane, thence

Westerly along Locust Lane to 12th Avenue Road (State Highway 45), thence

Southerly along 12th Avenue Road (State Highway 45) to the New York Canal, thence

Easterly along the New York Canal approximately 150 feet to an overhead powerline, thence

Southeasterly along said overhead power line approximately 1.2 miles, thence continuing

Southerly following said overhead powerline approximately 1.2 miles to Bennett Road and south school district boundary, thence

Northeasterly then Northerly along school district boundary to the intersection with Center Lane and Victory Road being the **POINT OF BEGINNING.**

Idaho School District Trustee Zone Equalization 2021

Submittal Review

Status Recommendation:
- ☒ APPROVAL
- ☐ NON-APPROVAL
- ☐ EXCEPTION REQUEST

School District: **New Plymouth School District #372**
Prepared by: David Rudeen

Submittal Review:
Yes – No

- ☒ ☐ Legal Description for each trustee zone
- ☒ ☐ Scalable Map showing each trustee zone
- ☒ ☐ Population summary for each trustee zone - meet 10% variance
- ☒ ☐ Shape files/xml files
- ☒ ☐ Acceptable zone shapes
- ☒ ☐ Legal descriptions meet professional standards
- ☒ ☐ No significant census block splits without acceptable explanation
- ☒ ☐ Utilize 2021 Census data
- ☒ ☐ State Board of Education District Boundary
- ☐ Other (See comments below)

Percentage variance from highest zone population summary:

Highest Zone Population		**1046**
Zone	Population	%Difference
1	1028	1.72%
2	1046	0.00%
3	1040	0.57%
4	1040	0.57%
5	1014	3.06%
	5168	

Comments:

New Plymouth School District #372

2020 Trustee Zone Status Map

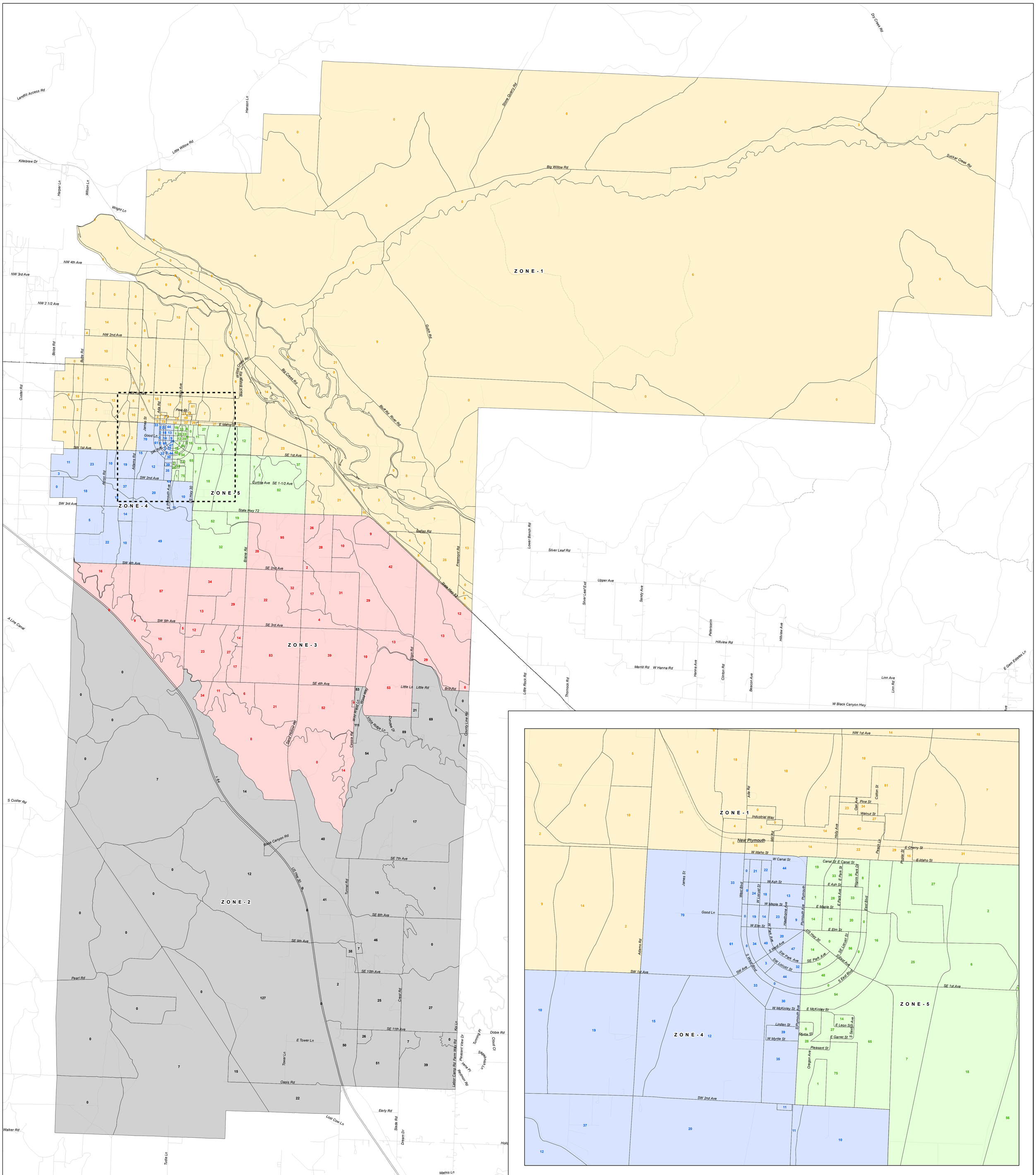

1:35,000

September 2021

Legend

- 19 — Census Block/Population Count
- 37 — Split Census Block
- Primary Road
- Secondary Road
- Local Road
- Jeep Trail
- Other Roads

Trustee Zones

- ZONE-1
- ZONE-2
- ZONE-3
- ZONE-4
- ZONE-5
- Inset Boundary

Highest Zone Population		1,046
Trustee Zone	Trustee Zone Population	% Difference
1	1,028	1.7%
2	1,046	0.0%
3	1,040	0.6%
4	1,040	0.6%
5	1,014	3.1%
Total	**5,168**	
Target Zone Population		**1,034**

Population Compliance

The chart to the left depicts the 2020 Census populations of your existing Trustee Zones. If the "% Difference" value is over 10%, then the Trustee Zones are out of compliance for "equalized population."

Moving populations from highly populated zones to lesser populated zones will decrease the variance.

You can use the "Percent Difference Calculator" provided via email from QCI to recalculate your variance as populations are moved from one zone to another.

* Calculations are based upon requirements established byt the Idaho State Board of Education

Census Block Information

If you see a bold outline around a census block, then that census block has population in it and is being split by a current trustee zone boundary. The trustee zone boundaries should be modified to include ALL of the census block.

The census block populations are color coded to identify which trustee zone they have been assigned to.

Questions/Contacts

This map was prepared by Quadrant Consulting Inc.(QCI). If you have questions please contact:

Quadrant Consulting
Nick Kraus
Nick@quadrant.cc
(208)342-0091

Data Sources

Data Description	Source	Web Link
Population-Tabular	US Census Bureau	https://www2.census.gov/programs-surveys/decennial/2020/data/01-Redistricting_File--PL_94-171/Idaho/
Population- Census Blocks	US Census Bureau	https://www.census.gov/geographies/mapping-files/time-series/geo/tiger-geodatabase-file.html
School District Boundaries	Idaho State Tax Commission	https://www.census.gov/geographies/mapping-files/time-series/geo/tiger-geodatabase-file.html
Idaho Road Network	US Census Bureau	https://www.census.gov/geographies/mapping-files/time-series/geo/tiger-geodatabase-file.html
Idaho Water	US Census Bureau	https://www.census.gov/geographies/mapping-files/time-series/geo/tiger-geodatabase-file.html
Railroads	Idaho State Tax Commission	http://tax.idaho.gov/i-1074.cfm

Archived Data Final Projection Format		Trustee zones will be digitally archived as ArcGIS format shapefiles. They will
Coordinate System: IDTM83		be projected to a common coordinate system: IDTM83
Projection: Transverse_Mercator		
False_Easting: 2500000.000000		
False_Northing: 1200000.000000		
Central_Meridian: -114.000000		
Scale_Factor: 0.999600		
Latitude_Of_Origin: 42.000000		
Linear Unit: Meter (1.000000)		
Geographic Coordinate System: GCS_North_American_1983		
Angular Unit: Degree (0.0174532925199433299)		
Prime Meridian: Greenwich (0.000000000000000000)		
Datum: D_North_American_1983		
Spheroid: GRS_1980		
Semimajor Axis: 6378137.000000000000000000		
Semiminor Axis: 6356752.314140356100000000		
Inverse Flattening: 298.257222101000020000		

NEW PLYMOUTH SCHOOL DISTRICT #372
TRUSTEE ZONE NO. 1

BEGINNING at 1st Avenue and the West District Boundary; thence,

East along said 1st Avenue to Adams Road; thence,

North along said Adams Road to Highway 30; thence,

East along said Highway 30 to Idaho Street; thence, continuing

East along said Idaho Street to Blaine Road; thence,

South along said Blaine Road to 1st Avenue; thence,

East along said 1st Avenue to Highway 52; thence,

South along Highway 52 to the Southwest Corner of Section 12, Township 7 North, Range 4 West, Boise Meridian and Highway 52; thence, continuing

East then Southeast along said Highway 52 to the East District Boundary (Country Line Road); thence,

Northerly, westerly, then southerly along the District Boundary to the **POINT OF BEGINNING**.

NEW PLYMOUTH SCHOOL DISTRICT #372
TRUSTEE ZONE NO. 2

BEGINNING at Interstate 84 and the West District Boundary; thence,

Southeast along said Interstate 84 to Highway 30; thence,

North along said Highway 30 to the A Line Canal; thence,

Southeasterly approximately 1.3 miles meandering along said A Line Canal to an unnamed road; thence,

Southeasterly following said unnamed road to Sand Hollow Road; thence,

North along said Sand Hollow Road to an unnamed road; thence,

Northeasterly then Southeasterly to Cassia Road; thence,

North along Cassia Road to 4th Avenue; thence,

East then South then East following 4th Avenue to Elgin Road; thence,

North along said Elgin Road to Brill Road; thence,

Southeast, then East along said Brill Road to County Line Road and the East District Boundary; thence,

Southerly, then westerly, then northerly along said District Boundary to the **POINT OF BEGINNING**.

NEW PLYMOUTH SCHOOL DISTRICT #372
TRUSTEE ZONE NO. 3

BEGINNING at Interstate 84 and the West District Boundary; thence,

Southeast along said Interstate 84 to Highway 30; thence,

North along said Highway 30 to the A Line Canal; thence,

Southeasterly approximately 1.3 miles meandering along said A Line Canal to an unnamed road; thence,

Southeasterly following said unnamed road to Sand Hollow Road; thence,

North along said Sand Hollow Road to an unnamed road; thence,

Northeasterly then Southeasterly to Cassia Road; thence,

North along Cassia Road to 4th Avenue; thence,

East then South then East following 4th Avenue to Elgin Road; thence,

North along said Elgin Road to Brill Road; thence,

Southeast, then East along said Brill Road to County Line Road and the East District Boundary; thence,

North along said County Line Road and said East District Boundary to Highway 52; thence, leaving said East District Boundary

Northwest then West along said Highway 52 turning into Highway 72 to Blaine Road; thence,

South on Blaine Road to 2nd Avenue; thence,

West on 2nd Avenue to 4th Avenue; thence, continuing

West on 4th Avenue to Butte Road and the West District Boundary; thence,

South along the District Boundary to Interstate 84 and the **POINT OF BEGINNING**.

NEW PLYMOUTH SCHOOL DISTRICT #372
TRUSTEE ZONE NO. 4

BEGINNING at 1st Avenue and the West District Boundary; thence,

East along said 1st Avenue to Adams Road; thence,

North along said Adams Road to Highway 30; thence,

East then South along said Highway 30 to Plymouth Avenue; thence, continuing

South along said Plymouth Avenue to 2nd Avenue; thence,

East along said 2nd Avenue to Highway 30; thence,

South along said Highway 30 to 4th Avenue; thence,

West along said 4th Avenue to Butte Road and the West District Boundary; thence,

Northerly along said District Boundary to 1st Avenue and the **POINT OF BEGINNING**

NEW PLYMOUTH SCHOOL DISTRICT #372
TRUSTEE ZONE NO. 5

BEGINNING at Idaho Street and Plymouth Avenue; thence,

East along said Idaho Street to Blaine Road; thence,

South along said Blaine Road to 1st Avenue; thence,

East along said 1st Avenue to Highway 52; thence,

South along said Highway 52 to Highway 72; thence,

West along said Highway 72 to Blaine Road; thence,

South along said Blaine Road to 2nd Avenue; thence,

West along 2nd Avenue to Highway 30; thence,

North along said Highway 30 to 2nd Avenue; thence,

West on 2nd Avenue to Plymouth Avenue; thence,

North on Plymouth Avenue to Idaho Street and the **POINT OF BEGINNING**.

Idaho School District Trustee Zone Equalization 2021

Submittal Review

Status Recommendation:
- ☒ APPROVAL
- ☐ NON-APPROVAL
- ☐ EXCEPTION REQUEST

School District: **Nezperce School District #302**
Prepared by: David Rudeen

Submittal Review:
Yes – No

- ☒ ☐ Legal Description for each trustee zone
- ☒ ☐ Scalable Map showing each trustee zone
- ☒ ☐ Population summary for each trustee zone - meet 10% variance
- ☒ ☐ Shape files/xml files
- ☒ ☐ Acceptable zone shapes
- ☒ ☐ Legal descriptions meet professional standards
- ☒ ☐ No significant census block splits without acceptable explanation
- ☒ ☐ Utilize 2021 Census data
- ☒ ☐ State Board of Education District Boundary
- ☐ Other (See comments below)

Percentage variance from highest zone population summary:

Highest Zone Population		**191**
Zone	Population	%Difference
1	191	0.00%
2	173	9.42%
3	189	1.05%
4	191	0.00%
5	191	0.00%
	935	

Comments:

Nez Perce School District

2020 Trustee Zone Status Map

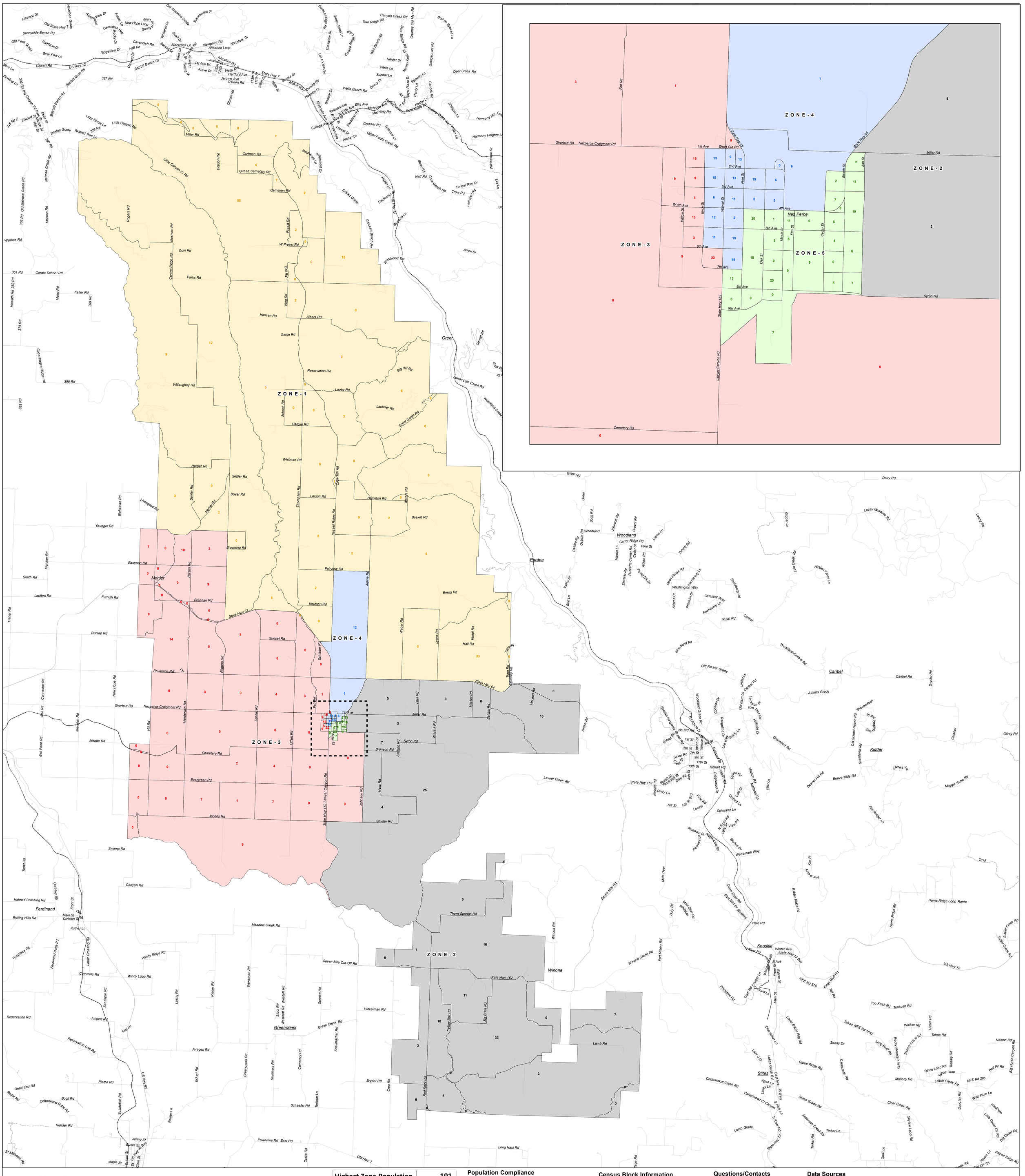
ZONE - 1
ZONE - 2
ZONE - 3
ZONE - 4
ZONE - 5
Nez Perce
Greer
Pardee
Woodland
Mohler
Ferdinand
Winona
Greencreek
Kooskia
Stites
Kidder
Caribel
Lenore
Jacks Creek
Gifford
Reubens
Peck
Culdesac
Arrow Junction
Lapwai
Spalding
Sweetwater
Waha
Juliaetta
Kendrick
Troy
Genesee
Moscow
Deary
Bovill
Harvard
Potlatch
Princeton
Palouse
Colfax
Pullman
Uniontown
Endicott
Tekoa
Rosalia
Oakesdale
Tensed
Fairfield
Latah
Leland
Plummer
Worley
Tensed
Benewah
Tyson
Calder
Santa
Fernwood
Clarkia
Emida
Avery
St Maries
Tamarack
Elk River
Harvard
Bovill
Deary
Troy
Kendrick
Juliaetta
Genesee
Moscow
Pullman
Colfax
Palouse
Uniontown
Endicott
Tekoa
Rosalia
Oakesdale
Tensed
Fairfield
Latah
Leland
Plummer
Worley
Benewah
Tyson
Calder
Santa
Fernwood
Clarkia
Emida
Avery
St Maries
Tamarack
Elk River
Old Ahsahka Grade
Summitview Dr
Hillcrest Dr
Hawlock Grade
Aspenwood Dr
Old State Hwy 8
Sunnyside Bench Rd
Old Peck Grade
Rainbow Dr
Bear Paw Ln
Silva Ln
Bowling Ln
Hewett Rd
US Hwy 12
Bobbit Bench Rd
327 Rd
Ridgeview Dr
Cavendish Rd
Hall Rd
Orchard Dr
Bobbit Bench Gr
Blackrock Ln Rd
Viewpoint Rd
Ahsahka Loop
Northfork Dr
Ahsahka Rd
1st Ave W.
Arave Dr
Hartford Ave
Jerome Ave
O'Brien Rd
Olivier Rd
State Hwy 7
Airport Way
Dunlap Rd
Hospital Dr
Boulder Dr
Wells Bench Rd
Chevy Dr
Wells Ln
Sundar Ln
Neider Dr
Deer Creek Rd
Eureka Ridge Rd
Green Acres Ln
Eureka Ridge
Crestview Dr
Lake View Rd
Twin Ridge Rd
Canyon Creek Rd
Grumpy Old Men Rd
Broken Spokes Ln
Wet Bench Rd
Norton Knoll Dr
Grangemont Rd
Sewanty Ln
Hardy Ln
Carlock Rd
Hector Ln
Shotgun Ln
Harmony Hills Ln
Harmony Heights Ln
Yenken Ln
Mechling Rd
Michigan Ave
Ellis Ave
Kalispo Ave
Stoddard Rd
Grasser Rd
Grasser Ln
Upper Fords Creek Rd
Archer Dr
College Ave
Johnson Ave
Riverside Ave
Locust Dr
Neighbors Ln
Uppermon Dr
Barry Rd
Neff Rd
Crow Rd
Timber Rim Dr
Lawsspur Rd
Ebyl Ln
Hazel Ln
Deadberrin Dr
1st Hwy 12
Bluebird Ln
Crooked Bench Rd
Westwood Ter
Arrow Dr
Gilbert Grade
Gerdie School Rd
361 Rd
Keller Rd
Meier Rd
369 Rd
Horvath Rd 382 Rd
374 Rd
Copenhagen Ridge Rd
390 Rd
363 Rd
Wallace Rd
386 Rd Old Melrose Grade Rd
Melrose Grade Rd
Melrose Rd
Rogers Rd
Mosman Rd
Goin Rd
Central Ridge Rd
Parks Rd
Preast Rd
W Preast Rd
Basin Rd
King Rd
Hansen Rd
Albers Rd
Gertje Rd
Reservation Rd
Willoughby Rd
Scotch Rd
Harbke Rd
Lauby Rd
Laubner Rd
Big Hill Rd
Greer Grade Rd
Garnet Rd
Gold Wing Ln
Lower Lolo Creek Rd
Woodland Grade
Whitman Rd
Harper Rd
Settler Rd
Boyer Rd
Mohler Rd
Livingood Rd
Thompson Rd
Larson Rd
Cook Hill Rd
Hamilton Rd
Walpole Rd
Basket Rd
Russell Ridge Rd
Younger Rd
Basseman Rd
Browning Rd
Eastman Rd
Fletcher Rd
Smith Rd
Laufers Rd
Furnish Rd
Brannan Rd
Ralston Rd
Fairview Rd
Alpine Rd
Knutson Rd
Ewing Rd
Weber Rd
Lyons Rd
Koepl Rd
Hall Rd
Tammany Rd
Tolman Rd
Fisher Rd
Dunlap Rd
Sunset Rd
Schlader Rd
Rogers Rd
Powerline Rd
Pkwy
Connector Rd
New Hope Rd
Well Rd
Well Pond Rd
Meade Rd
Merriman Rd
Shortcut Rd
Nezperce-Craigmont Rd
Henderson Rd
Hill Rd
Zeimet Rd
Offset Rd
Cemetery Rd
Evergreen Rd
Jacobs Rd
Swamp Rd
Tarbit Rd
Old HWY 95
Canyon Rd
Holmes Crossing Rd
Ferdinand
Rolling Hills Rd
Front St
Main St
Division St
Old US 12
Kuther Ln
Meadow Creek Rd
Westlake Rd
Ferdinand Butte Rd
Lauer Crossing Rd
Windy Ridge Rd
Windy Loop Rd
Cummins Rd
Sandspur Rd
Jungert Rd
Frei Ln
Reservation Rd
Reservation Line Rd
Pierce Rd
Dead End Rd
Bogli Rd
Cottonwood Butte Rd
Reuter Rd
Rehder Rd
Substation Rd
Jenny St
Butler St
US HWY 95 Bus
School St
St. Clair St
St Michaels Rd
Maple St
Old HWY 95
Lustig Rd
Riener Rd
Wensman Rd
Shotz Rd
Westhoff Rd
Sonnen Rd
Schumacher Rd
Greencreek Rd
Cemetery Rd
Stubbers Rd
Eckert Rd
Jentges Rd
Green Creek Rd
Greencreek
Hinkelman Rd
Seven Mile Cut-Off Rd
Schaefer Rd
Tenhoar Ln
Crea Rd
Bryant Rd
Red Rock Rd
Yellow Bull Rd
Big Butte Rd
Lamb Rd
Powerline Rd East Rd
Tecke Rd
Old Hwy 7
Long Haul Rd
Thorn Springs Rd
Seven Mile Rd
Winona Rd
Winona Grade Rd
Fort Misery Rd
Mule Deer
Doty Rd
Mule Deer Rd
Whitetail
Lawyer Canyon Rd
State Hwy 162
Lawyer Creek Rd
Cemetery Rd
Shortcut Rd
Nezperce-Craigmont Rd
1st Ave
Short Cut Rd
2nd Ave
3rd Ave
4th Ave
5th Ave
6th Ave
7th Ave
8th Ave
9th Ave
W 4th Ave
State Hwy 64
State Hwy 62
Miller Rd
Syron Rd
Branson Rd
Shelton Rd
Paul Rd
Marker Rd
Baldus Rd
Wissels Rd
Felt Rd
Feit Rd
Pine St
Birch St
Walnut St
Willow St
Maple St
Elm St
Oak St
Cedar St
Ash St
Beech St
Locust St
Spruce St
Baker Rd
Crest Ct
5th St
7th St
9th St
11th St
13th St
Hobart Rd
Ridgewood Dr
Airport Rd
Dike Rd
Ash St
Hamlock St
Beech St
Nichols Rd
Lindy Ln
Hill St
Hill St Ext
Pine Rd
Locust
Lois St
Corbett Ln
Schwartz Ln
Mattson Rd
Ellen Ln
Beaver Hill Rd
Beaverslide Rd
Maggie Butte Rd
Flaschinger Ln
Hawthorn
Little Cedar Ct
Big Cedar Rd
Wild Plum Ln
Doughty Rd
Clear Creek Rd
Skyline Loop Rd
Anderson Creek Rd
Tinker Rd
Tinker Ln
Lamb Grade
Stites Grade Rd
Cottonwood Creek Rd
Cottonwood Cr Canyon
S Fork Ln
S River Rd
State Hwy 13
Lacey Ln
Lacey Rd
Lacey Meadows Rd
Dairy Rd
Greer Rd
Greer
Scott Rd
Woodland
Johnson Rd
Graves Rd
Carrot Ridge Rd
Pine St
Ulanna Ln
Tuning Rd
Parsfee Rd
Osborn Rd
Hardin Ln
Shuster Rd
Puckett's Corner Rd
Cedar St
Flying Elk Dr
Aitken Rd
Valley Dr
Bird Ln
Moon House Rd
Harrisburg Ln
Washington Way
Adams Ct
Franklin Dr
Celestial Way
Friendship Ln
Harrisburg Rd
Rupp Rd
Caribel
Lolo Creek Rd
Hidden Valley Ln
Woodland Rd
Woodland-Caribel Rd
Old Frasier Grade
Caribel Rd
Snyder Rd
Adams Grade
Linder Ln
Old Barn Ln
Tom Tapp Rd
Woodland Grade Rd
Cochran Dr
Kamiah/Headgate Bridge Rd
No Kid Rd
Globe Rd
Rangeline Rd
Lee Way
Shady Ln
Glenwood Rd
Old School House Rd
Sherwood Dr
Sherwood Ln
Gilroy Rd
Glenview Rd
Kidder
Caribel
Dixie Rd

July 8, 2011

NEZPERCE SCHOOL DISTRICT #302
TRUSTEE ZONE NO. 1

All of the portion of the Nezperce School District North of the following described line

BEGINNING at the intersection of Younger Road and Livengood Road said point being on the Westerly Boundary of Nezperce School District, thence

Easterly on said Younger Road to Central Ridge Road, thence

Southerly on said Central Ridge Road to State Highway 62, thence

Southeasterly on said State Highway 62 to Russell Ridge Road, thence

Northerly on said Russell Ridge Road to Fairview Road, thence

Easterly on said Fairview Road to Alpine Road, thence

Southerly on said Alpine Road to State Highway 64, thence

Southeasterly on said State Highway 64 to the Nezperce School District Easterly Boundary and the **POINT OF ENDING.**

NEZPERCE SCHOOL DISTRICT #302
TRUSTEE ZONE NO. 2

All of the portion of the Nezperce School District South of the following described line

BEGINNING at the intersection of State Highway 64 and the Nezperce School District Easterly Boundary, thence

Southwesterly on said State Highway 64 to 1st Avenue, thence

Easterly on said 1st Avenue to Ash Street, thence

Southerly on said Ash Street to Syron Road, thence

Easterly on said Syron Road to Johnson Road, thence

Southerly on said Johnson Road to Snyder Road, thence

Westerly on said Snyder Road to State Highway 162, thence

Southerly on said State Highway 162 to the Nezperce School District Southerly Boundary and the **POINT OF ENDING.**

NEZPERCE SCHOOL DISTRICT #302
TRUSTEE ZONE NO. 3

All of the portion of the Nezperce School District South of the following described line

BEGINNING at the intersection of Younger Road and Livengood Road said point being on the Westerly Boundary of Nezperce School District, thence

Easterly on said Younger Road to Central Ridge Road, thence

Southerly on said Central Ridge Road to State Highway 62, thence

Southeasterly on said State Highway 62 to 1st Avenue, thence

Westerly on said 1st Avenue to Birch Street, thence

Southerly on said Birch Street to 6th Avenue, thence

Easterly on said 6th Avenue to Walnut Street, thence

Southerly on said Walnut Street to State Highway 162, thence

Continuing Southerly on said State Highway 162 to the Southerly Boundary of the Nezperce City Limits, thence

Northeasterly thence Southerly thence Easterly thence Northerly thence Easterly on said City Limits to Syron Road, thence

Easterly on said Syron Road to Johnson Road, thence

Southerly on said Johnson Road to Snyder Road, thence

Westerly on said Snyder Road to State Highway 162, thence

Southerly on said State Highway 162 to the Nezperce School District Southerly Boundary and the **POINT OF ENDING.**

NEZPERCE SCHOOL DISTRICT #302
TRUSTEE ZONE NO. 4

BEGINNING at the intersection of State Highway 62 and Russell Ridge Road, thence

Northerly on said Russell Ridge Road to Fairview Road, thence

Easterly on said Fairview Road to Alpine Road, thence

Southerly on said Alpine Road to State Highway 64, thence

Southwesterly on said State Highway 64 to 2nd Avenue, thence

Westerly on said 2nd Avenue to Cedar Street, thence

Southerly on said Cedar Street to 4th Avenue, thence

Westerly on said 4th Avenue to Pine Street, thence

Southerly on said Pine Street to 7th Avenue, thence

Westerly on said 7th Avenue to Walnut Street, thence

Northerly on said Walnut Street to 6th Avenue, thence

Westerly on said 6th Avenue to Birch Street, thence

Northerly on said Birch Street to 1st Avenue, thence

Easterly on said 1st Avenue to State Highway 62, thence

Northerly on said State Highway 62 to Russell Ridge Road and the **POINT OF BEGINNING.**

NEZPERCE SCHOOL DISTRICT #302
TRUSTEE ZONE NO. 5

BEGINNING at the intersection of 7th Avenue and Walnut Street, thence

Southerly on said Walnut Street to State Highway 162, thence

Continuing Southerly on said State Highway 162 to the Southerly Boundary of the Nezperce City Limits, thence

Northeasterly thence Southerly thence Easterly thence Northerly thence Easterly on said City Limits to Ash Street, thence

Northerly on said Ash Street to 1st Avenue, thence

Westerly on said 1st Avenue to Beech Street, thence

Southwesterly on said Beech Street to 2nd Avenue, thence

Westerly on said 2nd Avenue to Cedar Street, thence

Southerly on said Cedar Street to 4th Avenue, thence

Westerly on said 4th Avenue to Pine Street, thence

Southerly on said Pine Street to 7th Avenue, thence

Westerly on said 7th Avenue to Walnut Street and the **POINT OF BEGINNING.**

Idaho School District Trustee Zone Equalization 2021

Submittal Review

School District: **Notus School District #135**
Prepared by: David Rudeen

Status Recommendation:
- ☒ APPROVAL
- ☐ NON-APPROVAL
- ☐ EXCEPTION REQUEST

Submittal Review:
Yes – No

- ☒ ☐ Legal Description for each trustee zone
- ☒ ☐ Scalable Map showing each trustee zone
- ☒ ☐ Population summary for each trustee zone - meet 10% variance
- ☒ ☐ Shape files/xml files
- ☒ ☐ Acceptable zone shapes
- ☒ ☐ Legal descriptions meet professional standards
- ☒ ☐ No significant census block splits without acceptable explanation
- ☒ ☐ Utilize 2021 Census data
- ☒ ☐ State Board of Education District Boundary
- ☐ Other (See comments below)

Percentage variance from highest zone population summary:

Highest Zone Population		**357**
Zone	Population	%Difference
1	342	4.20%
2	346	3.08%
3	357	0.00%
4	323	9.52%
5	339	5.04%
	1707	

Comments:

Notus School District

2020 Trustee Zone Status Map

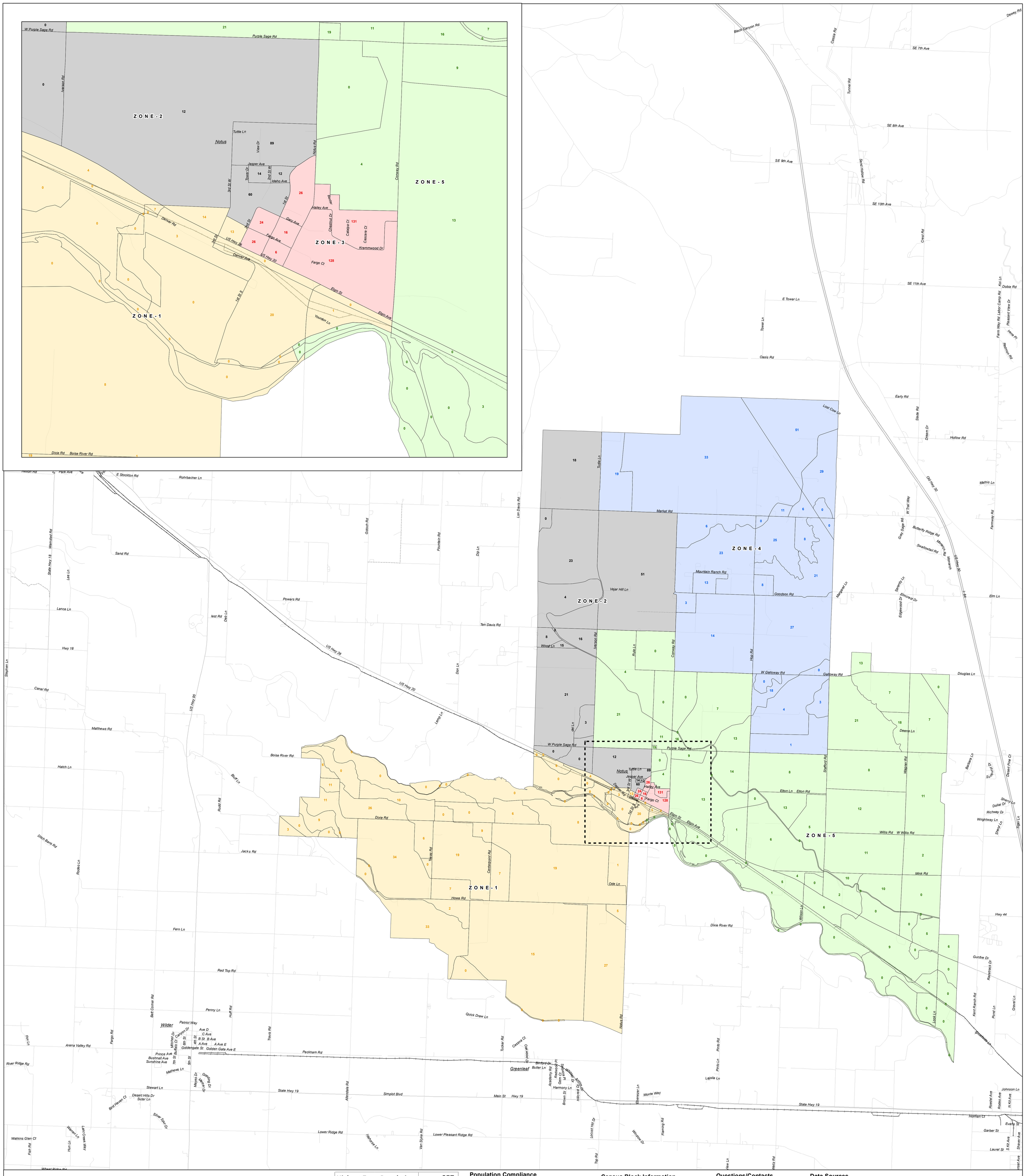

Legend

- Census Block/Population Count (19)
- Split Census Block (37)
- Primary Road
- Secondary Road
- Local Road
- Jeep Trail
- Other Roads

Trustee Zones

- ZONE-1
- ZONE-2
- ZONE-3
- ZONE-4
- ZONE-5
- Inset Boundary

1:25,000
September 2021

Highest Zone Population		357
Trustee Zone	Trustee Zone Population	% Difference
1	342	4.2%
2	346	3.1%
3	357	0.0%
4	323	9.5%
5	339	5.0%
Total	**1,707**	
Target Zone Population		**341**

Population Compliance

The chart to the left depicts the 2020 Census populations of your existing Trustee Zones. If the "% Difference" value is over 10%, then the Trustee Zones are out of compliance for "equalized population."

Moving populations from highly populated zones to lesser populated zones will decrease the variance.

You can use the "Percent Difference Calculator" provided via email from QCI to recalculate your variance as populations are moved from one zone to another.

* Calculations are based upon requirements established byt the Idaho State Board of Education

Census Block Information

If you see a bold outline around a census block, then that census block has population in it and is being split by a current trustee zone boundary. The trustee zone boundaries should be modified to include ALL of the census block.

The census block populations are color coded to identify which trustee zone they have been assigned to.

Questions/Contacts

This map was prepared by Quadrant Consulting Inc.(QCI). If you have questions please contact:

Quadrant Consulting
Nick Kraus
Nick@quadrant.cc
(208)342-0091

Data Sources

Data Description	Source	Web Link
Population-Tabular	US Census Bureau	https://www2.census.gov/programs-surveys/decennial/2020/data/01-Redistricting_File--PL_94-171/Idaho/
Population- Census Blocks	US Census Bureau	https://www.census.gov/geographies/mapping-files/time-series/geo/tiger-geodatabase-file.html
School District Boundaries	Idaho State Tax Commission	https://www.census.gov/geographies/mapping-files/time-series/geo/tiger-geodatabase-file.html
Idaho Road Network	US Census Bureau	https://www.census.gov/geographies/mapping-files/time-series/geo/tiger-geodatabase-file.html
Idaho Water	US Census Bureau	https://www.census.gov/geographies/mapping-files/time-series/geo/tiger-geodatabase-file.html
Railroads	Idaho State Tax Commission	http://tax.idaho.gov/i-1074.cfm

Archived Data Final Projection Format	Trustee zones will be digitally archived as ArcGIS format shapefiles. They will be projected to a common coordinate system: IDTM83
Coordinate System: IDTM83	
Projection: Transverse_Mercator	
False_Easting: 2500000.000000	
False_Northing: 1200000.000000	
Central_Meridian: -114.000000	
Scale_Factor: 0.999600	
Latitude_Of_Origin: 42.000000	
Linear Unit: Meter (1.000000)	
Geographic Coordinate System: GCS_North_American_1983	
Angular Unit: Degree (0.0174532925199433299)	
Prime Meridian: Greenwich (0.000000000000000000)	
Datum: D_North_American_1983	
Spheroid: GRS_1980	
Semimajor Axis: 6378137.000000000000000000	
Semiminor Axis: 6356752.314140356100000000	
Inverse Flattening: 298.257222101000020000	

NOTUS SCHOOL DISTRICT #135
TRUSTEE ZONE NO. 1

BEGINNING at a point at the intersection of Conway Road and US Highway 26, thence
Northwesterly approximately 0.5 miles along the centerline of said US Highway 26 to its intersection with 2nd Street, thence
Northeast along said 2nd Street to its intersection with Fargo Avenue, thence
Northwest along said Fargo Avenue to its intersection with 3rd Street, thence
Northeast approximately 140 feet along said 3rd Street to the north Notus City Limits, thence
West approximately 0.2 miles along Notus City Limits to US Highway 26, thence
Northwesterly approximately 1.2 miles along the centerline of said US Highway 26 to the West School District Boundary, thence
South approximately 0.5 miles to the left bank of the Boise River, thence
Northwesterly along said left bank of the Boise River approximately 3.5 miles, thence
South then Southeasterly along the Southern District Boundary to the approximate center of Section 15, Township 4 North, Range 4 West at the intersection of Notus Road and the Dixie Slough, thence
North from said point of Section 15, Township 4 North, Range 4 West approximately 2.6 miles to the left bank of the Boise River, thence
Northeasterly along said left bank of the Boise River approximately 0.3 miles to Notus Road, thence
Northerly to the right bank of the Boise River, thence
Northeasterly along said right bank of the Boise River approximately 0.3 miles to angle point, thence
North from said angle point to Conway Road and US Highway 26 and the **POINT OF BEGINNING**.

NOTUS SCHOOL DISTRICT #135
TRUSTEE ZONE NO. 2

BEGINNING at the intersection of 1st Street and Notus Road, thence

Southeasterly along of 1st Street to its intersection with 2nd Street, thence

Northwesterly then Southwesterly along of 2nd Street to its intersection with Fargo Avenue, thence

Northwesterly along Fargo Avenue to its intersection with 3rd Street, thence

Northeast approximately 140 feet along said 3rd Street to the north Notus City Limits, thence

West approximately 0.2 miles along Notus City Limits to US Highway 26, thence

Northwesterly approximately 1.2 miles along the centerline of said US Highway 26 to the West School District Boundary, thence

North from said point along US Highway 26 along the West District Boundary to the North District Boundary and Canyon-Payette County Line, thence

East along said North District Boundary and the Canyon-Payette County Line to its intersection with Tudie Lane, thence

South along said Tudie Lane to its intersection with Market Road, thence

East along said Market Road to its intersection with Conway Road, thence

Southerly along said Conway Road to its intersection with 10 Davis Road, thence

West along said 10 Davis Road to its intersection with Iverson Road, thence

South along said Iverson Road to its intersection with Purple Sage Road, thence

East along said Purple Sage Road to its intersection with Notus Road, thence

South along said Notus Road to 1st Street and the **POINT OF BEGINNING**.

NOTUS SCHOOL DISTRICT #135
TRUSTEE ZONE NO. 3

BEGINNING at the intersection of Conway Road and US Highway 26, thence

Northwest along said US Highway 26 to its intersection with 2nd Street, thence

Northeast then Southeast along said 2nd Street (also known as Gary Lane) to its intersection with 1st Street, thence

Northeasterly along 1st Street to its intersection with Notus Road and the Notus City Limits, thence

Southerly and Easterly along Notus City Limits to Conway Road and US Highway 26 and the **POINT OF BEGINNING**.

NOTUS SCHOOL DISTRICT #135
TRUSTEE ZONE NO. 4

BEGINNING at the intersection of Conway Road and Galloway Road, thence

North along said Conway Road to its intersection with Market Road, thence

West along said Market Road to its intersection with Tudie Lane, thence

North along said Tudie Lane to its intersection with the North District Boundary and Canyon-Payette County Line, thence

East along said North District Boundary and the Canyon-Payette County Line to its intersection with the East School District Boundary, thence

South along said East District Boundary to where it meets the intersection of Galloway Road and Stafford Road, thence

South along said Stafford Road to its intersection with Purple Sage Road, thence

West along said Purple Sage Road to its intersection with Hop Road, thence

North along said Hop Road to its intersection with Galloway Road, thence

West along said Galloway Road to its intersection with Conway Road and the **POINT OF BEGINNING**.

NOTUS SCHOOL DISTRICT #135
TRUSTEE ZONE NO. 5

BEGINNING at a point on the East District Boundary located at the intersection of Stafford Road and Galloway Road, thence leaving said East District Boundary

South along said Stafford Road to its intersection with Purple Sage Road, thence

West along said Purple Sage Road to its intersection with Hop Road, thence

North along said Hop Road to its intersection with Galloway Road, thence

West along said Galloway Road to its intersection with Conway Road, thence

North along said Conway Road to its intersection with 10 Davis Road, thence

Westerly along said 10 Davis Road to its intersection with Iverson Road, thence

South along said Iverson Road to its intersection with Purple Sage Road, thence

East along Purple Sage Road to its intersection with Notus Road, thence

South along said Notus Road to the north Notus City Limits, thence

Southerly and Easterly along Notus City Limits to Conway Road and US Highway 26

South approximately 200 feet from said intersection with US Highway 26 to the right bank of the Boise River, thence

Westerly along the right bank of the Boise River approximately 0.3 miles to an unnamed point, thence

Southeasterly approximately 300 feet to Notus Road, thence

Southerly to the left bank of the Boise River and the South School District Boundary, thence

Southeasterly along said left bank of the Boise River and the South School District Boundary to its intersection with the East School District Boundary, thence

Northerly then Westerly along School District Boundary to the intersection of Galloway Road and Stafford Road and the POINT OF BEGINNING.

Idaho School District Trustee Zone Equalization 2021

Submittal Review

Status Recommendation:
- ☒ APPROVAL
- ☐ NON-APPROVAL
- ☐ EXCEPTION REQUEST

School District: **Oneida School District #351**
Prepared by: David Rudeen

Submittal Review:
Yes – No

- ☒ ☐ Legal Description for each trustee zone
- ☒ ☐ Scalable Map showing each trustee zone
- ☒ ☐ Population summary for each trustee zone - meet 10% variance
- ☒ ☐ Shape files/xml files
- ☒ ☐ Acceptable zone shapes
- ☒ ☐ Legal descriptions meet professional standards
- ☒ ☐ No significant census block splits without acceptable explanation
- ☒ ☐ Utilize 2021 Census data
- ☒ ☐ State Board of Education District Boundary
- ☐ Other (See comments below)

Percentage variance from highest zone population summary:

Highest Zone Population		**940**
Zone	Population	%Difference
1	940	0.00%
2	858	8.72%
3	915	2.66%
4	936	0.43%
5	877	6.70%
	4526	

Comments:

Oneida School District

2020 Trustee Zone Status Map

1:15,000

November 2021

Legend

- Census Block/Population Count
- Split Census Block
- Primary Road
- Secondary Road
- Local Road
- Jeep Trail
- Other Roads

Trustee Zones

- ZONE-1
- ZONE-2
- ZONE-3
- ZONE-4
- ZONE-5
- Inset Boundary

Highest Zone Population		940
Trustee Zone	Trustee Zone Population	% Difference
1	940	0.0%
2	858	8.7%
3	915	2.7%
4	936	0.4%
5	877	6.7%
Total	**4,526**	
Target Zone Population		**905**

Population Compliance

The chart to the left depicts the 2020 Census populations of your existing Trustee Zones. If the "% Difference" value is over 10%, then the Trustee Zones are out of compliance for "equalized population."

Moving populations from highly populated zones to lesser populated zones will decrease the variance.

You can use the "Percent Difference Calculator" provided via email from QCI to recalculate your variance as populations are moved from one zone to another.

* Calculations are based upon requirements established byt the Idaho State Board of Education

Census Block Information

If you see a bold outline around a census block, then that census block has population in it and is being split by a current trustee zone boundary. The trustee zone boundaries should be modified to include ALL of the census block.

The census block populations are color coded to identify which trustee zone they have been assigned to.

Questions/Contacts

This map was prepared by Quadrant Consulting Inc.(QCI). If you have questions please contact:

Quadrant Consulting
Nick Kraus
Nick@quadrant.cc
(208)342-0091

Data Sources

Data Description	Source	Web Link
Population-Tabular	US Census Bureau	https://www2.census.gov/programs-surveys/decennial/2020/data/01-Redistricting_File--PL_94-171/Idaho/
Population- Census Blocks	US Census Bureau	https://www.census.gov/geographies/mapping-files/time-series/geo/tiger-geodatabase-file.html
School District Boundaries	Idaho State Tax Commission	https://www.census.gov/geographies/mapping-files/time-series/geo/tiger-geodatabase-file.html
Idaho Road Network	US Census Bureau	https://www.census.gov/geographies/mapping-files/time-series/geo/tiger-geodatabase-file.html
Idaho Water	US Census Bureau	https://www.census.gov/geographies/mapping-files/time-series/geo/tiger-geodatabase-file.html
Railroads	Idaho State Tax Commission	http://tax.idaho.gov/i-1074.cfm

Archived Data Final Projection Format	Trustee zones will be digitally archived as ArcGIS format shapefiles. They will be projected to a common coordinate system: IDTM83
Coordinate System: IDTM83	
Projection: Transverse_Mercator	
False_Easting: 2500000.000000	
False_Northing: 1200000.000000	
Central_Meridian: -114.000000	
Scale_Factor: 0.999600	
Latitude_Of_Origin: 42.000000	
Linear Unit: Meter (1.000000)	
Geographic Coordinate System: GCS_North_American_1983	
Angular Unit: Degree (0.0174532925199433299)	
Prime Meridian: Greenwich (0.000000000000000000)	
Datum: D_North_American_1983	
Spheroid: GRS_1980	
Semimajor Axis: 6378137.000000000000000000	
Semiminor Axis: 6356752.314140356100000000	
Inverse Flattening: 298.257222101000020000	

ONEIDA SCHOOL DISTRICT #351
TRUSTEE ZONE NO. 1

BEGINNING at the intersection of State Highway 36 (Deep Creek Road) and Interstate 15, thence

Westerly then Southwesterly along Deep Creek Road to 100 West, thence

Southerly along 100 West to the point of intersection with the North Malad City Limits Line, said point being approximately 660 feet North of the Southeast Corner of Section 16, Township 14 South, Range 36 East, B.M., thence

Westerly along Malad City Limits to 400 West, thence leaving said City Limits Line

Southerly along 400 West to Bannock Street, thence

Southeasterly along Bannock Street approximately 100 feet to Samaria Lane, thence

Southwesterly along Samaria Lane approximately 0.3 miles to the Union Pacific Railroad, thence

Northeasterly along Union Pacific Railroad approximately 0.2 miles to Southwesterly Malad City Limits, thence

Northwesterly along Malad City Limits approximately 0.55 miles to the intersection of Elkhorn Road (1000 North) and 6th West Street, thence

Westerly along Elkhorn Road (1000 North) approximately 5 miles to Sand Ridge Road, thence

Southwesterly along Sand Ridge Road to Malad River, thence

Southerly along Malad River to Canyon Road, thence

Northwesterly along Canyon Road to 5800 West, thence

Southerly along 5800 West to 300 North, thence

Westerly along 300 North approximately 5.7 miles to an intersection with an Unnamed Road and Canyon Road, thence

Northwesterly along Unnamed Road approximately 0.9 miles to Woods Canyon Road, thence

Northerly along Woods Canyon Road approximately 0.4 miles to Canyon Road, thence

Northwesterly along Canyon Road approximately 0.4 miles to a ridgeline of mountains, thence

Northwesterly then Northerly along said ridgeline of mountains approximately 18.5 miles to

North School District Boundary, thence continuing along said School District Boundary Northerly then Easterly then Southeasterly along a Caribou National Forest mountain ridgeline and the Bannock-Oneida County Line to a point in the Southeast ¼ of the Southeast ¼ of Section 6, Township 13 South, Range 36 East, B.M., thence leaving said School District Boundary

Southerly along said ridgeline of mountain to an unnamed tributary of Devil Creek, thence

Southerly along said unnamed tributary of Devil Creek to Devil Creek, thence

Northeasterly along Devil Creek to Interstate 15, thence

Southwesterly along Interstate 15 to State Highway 36 (Deep Creek Road) and the **POINT OF BEGINNING**.

ONEIDA SCHOOL DISTRICT #351
TRUSTEE ZONE NO. 2

BEGINNING at the intersection of State Highway 36 (Deep Creek Road) and Interstate 15, thence

Westerly then Southwesterly along Deep Creek Road to 100 West, thence

Southerly along 100 West approximately 2.9 miles to the Union Pacific Railroad, thence

Southeasterly along Union Pacific Railroad approximately 0.6 miles to 1000 South, thence

Easterly along 1000 South approximately 100 feet to Main Street, thence

Northerly on Main Street to 155 South Street, thence

Easterly along 155 South Street to 300 East, thence

Northerly along 300 East approximately 150 feet to the Malad City Limits Line, thence

Easterly then Northerly along Malad City Limits to State Highway 38, thence

Southeasterly along State Highway 38 to Interstate 15, thence

Northerly along Interstate 15 to State Highway 36 (Deep Creek Road) and the **POINT OF BEGINNING**.

ONEIDA SCHOOL DISTRICT #351
TRUSTEE ZONE NO. 3

BEGINNING at the point of intersection of 100 West to North Malad City Limits Line, said point being approximately 660 feet North of the Southeast Corner of Section 16, Township 14 South, Range 36 East, B.M, thence

Westerly along Malad City Limits to 400 West, thence

Southerly along 400 West to Bannock Street, thence

Southeasterly along Bannock Street approximately 100 feet to Samaria Lane, thence

Southwesterly along Samaria Lane approximately 0.3 miles to the Union Pacific Railroad, thence

Southeasterly along Union Pacific Railroad approximately 1.1 miles to 1st West Street (100 West), thence

Northerly along 1st West Street (100 West) to North Malad City Limits Line and the **POINT OF BEGINNING**.

ONEIDA SCHOOL DISTRICT #351
TRUSTEE ZONE NO. 4

BEGINNING at the Caribou National Forest mountain ridgeline and the Bannock-Oneida County Line being on the School District Boundary situated in the Southeast ¼ of the Southeast ¼ of Section 6, Township 13 South, Range 36 East, B.M., thence leaving said School District Boundary

Southerly along said mountain ridgeline to an unnamed tributary to Devil Creek, thence

Southerly along said unnamed tributary of Devil Creek to Devil Creek, thence

Northeasterly along Devil Creek to Interstate 15, thence

Southwesterly along Interstate 15 approximately 4.5 miles to 50 South, thence

Northwesterly along 50 South approximately 0.2 miles to Malad City Limits, thence

Southerly then Westerly along Malad City Limits to 155 South Street, thence

Westerly along 155 South Street to Main Street, thence

Southerly along Main Street to 1000 South, thence

Southwesterly along 1000 South approximately 150 feet to the Union Pacific Railroad, thence

Northwesterly along Union Pacific Railroad approximately 1.7 miles to Samaria Lane, thence

Southwesterly along Samaria Lane to 2100 West, thence

Southerly along 2100 West to 1500 South, thence

Westerly along 1500 South to 2400 West, thence

Southerly along 2400 West to State Highway 38 (2000 South), thence

Westerly along State Highway 38 (2000 South) to 4100 West, thence

Southerly along 4100 West to 3400 South, thence

Westerly along 3400 South approximately 200 feet to 4400 West, thence

Southerly along 4400 West to Samaria Road, thence

Southeasterly along Samaria Road to 1200 West, thence

Southeasterly along 1200 West to 900 West, thence

Southeasterly then Southerly along 900 West to 9700 South, thence

Easterly along 9700 South approximately 1.0 miles to an overhead powerline crossing, said powerline being approximately 950 feet west of the intersection of 300 West, thence

Southeasterly along said powerline approximately 0.5 miles to 300 West, thence

Southerly along 300 West to South District Boundary and the Idaho-Utah State Border, thence

Easterly then Northerly then Westerly along School District Boundary to the Caribou National Forest Mountain Ridgeline and the Bannock-Oneida County Line situated in the Southeast ¼ of the Southeast ¼ of Section 6, Township 13 South, Range 36 East, B.M. and the **POINT OF BEGINNING**.

ONEIDA SCHOOL DISTRICT #351
TRUSTEE ZONE NO. 5

BEGINNING at the intersection of Elkhorn Road (1000 North) and 6th West Street (600 West), thence

Westerly along Elkhorn Road (1000 North) approximately 5 miles to Sand Ridge Road, thence

Southwesterly along Sand Ridge Road to Malad River, thence

Southerly along Malad River to Canyon Road, thence

Northwesterly along Canyon Road to 5800 West, thence

Southerly along 5800 West to 300 North, thence

Westerly along 300 North approximately 5.7 miles to an intersection with an Unnamed Road and Canyon Road, thence

Northwesterly along Unnamed Road approximately 0.9 miles to Woods Canyon Road, thence

Northerly along Woods Canyon Road approximately 0.4 miles to Canyon Road, thence

Northwesterly along Canyon Road approximately 0.4 miles to a ridgeline of mountains, thence

Northwesterly then Northerly along said ridgeline of mountains approximately 18.5 miles to North School District Boundary, thence continuing along said School District Boundary

Westerly then Southerly then Easterly along School District Boundary to 300 West and the Idaho-Utah State Border, thence leaving said School District Boundary

Northerly along 300 West approximately 2.5 miles to an overhead powerline crossing, thence,

Northwesterly along said powerline approximately 0.5 miles to 9700 South, thence

Westerly along 9700 South to 900 West, thence

Northerly along 900 West to 1200 West, thence

Northwesterly along 1200 West to Samaria Road, thence

Northwesterly along Samaria Road to 4400 West, thence

Northerly along 4400 West to 3400 South, thence

Easterly along 3400 South approximately 200 feet to 4100 West, thence

Northeasterly then Northerly along 4100 West to 2000 South (Highway 38), thence

Easterly along 2000 South (Highway 38) to 2400 West, thence

Northerly along 2400 West to 1500 South, thence

Easterly along 1500 South to 2100 West, thence

Northerly along 2100 West to Samaria Lane, thence

Northeasterly along Samaria Lane to the Union Pacific Railroad, thence

Northeasterly along the Union Pacific Railroad approximately 0.2 miles to South Malad City Limits, thence

Northwesterly along Malad City Limits approximately 0.55 miles to intersection of Elkhorn Road (1000 North) and 6th West Street and the **POINT OF BEGINNING**.

Idaho School District Trustee Zone Equalization 2021

Submittal Review

Status Recommendation:
- ☒ APPROVAL
- ☐ NON-APPROVAL
- ☐ EXCEPTION REQUEST

School District: **Orofino School District #171**
Prepared by: David Rudeen

Submittal Review:
Yes – No

- ☒ ☐ Legal Description for each trustee zone
- ☒ ☐ Scalable Map showing each trustee zone
- ☒ ☐ Population summary for each trustee zone - meet 10% variance
- ☒ ☐ Shape files/xml files
- ☒ ☐ Acceptable zone shapes
- ☒ ☐ Legal descriptions meet professional standards
- ☒ ☐ No significant census block splits without acceptable explanation
- ☒ ☐ Utilize 2021 Census data
- ☒ ☐ State Board of Education District Boundary
- ☐ Other (See comments below)

Percentage variance from highest zone population summary:

Highest Zone Population		**1877**
Zone	Population	%Difference
1	1700	9.43%
2	1691	9.91%
3	1748	6.87%
4	1875	0.11%
5	1877	0.00%
	8891	

Comments:

Orofino School District #171

2020 Trustee Zone Status Map

N
W E
S

1:195,000

October 2021

Quadrant Consulting Inc.

Legend

- 19 Census Block/Population Count
- 37 Split Census Block
- Primary Road
- Secondary Road
- Local Road
- Jeep Trail
- Other Roads

Trustee Zones

- ZONE-1
- ZONE-2
- ZONE-3
- ZONE-4
- ZONE-5
- Inset Boundary

Highest Zone Population		1,877
Trustee Zone	Trustee Zone Population	% Difference
1	1,700	9.4%
2	1,691	9.9%
3	1,748	6.9%
4	1,875	0.1%
5	1,877	0.0%
Total	**8,891**	
Target Zone Population		**1,778**

Population Compliance

The chart to the left depicts the 2020 Census populations of your existing Trustee Zones. If the "% Difference" value is over 10%, then the Trustee Zones are out of compliance for "equalized population."

Moving populations from highly populated zones to lesser populated zones will decrease the variance.

You can use the "Percent Difference Calculator" provided via email from QCI to recalculate your variance as populations are moved from one zone to another.

* Calculations are based upon requirements established byt the Idaho State Board of Education

Census Block Information

If you see a bold outline around a census block, then that census block has population in it and is being split by a current trustee zone boundary. The trustee zone boundaries should be modified to include ALL of the census block.

The census block populations are color coded to identify which trustee zone they have been assigned to.

Questions/Contacts

This map was prepared by Quadrant Consulting Inc.(QCI). If you have questions please contact:

Quadrant Consulting
Nick Kraus
Nick@quadrant.cc
(208)342-0091

Data Sources

Data Description	Source	Web Link
Population-Tabular	US Census Bureau	https://www2.census.gov/programs-surveys/decennial/2020/data/01-Redistricting_File--PL_94-171/Idaho/
Population- Census Blocks	US Census Bureau	https://www.census.gov/geographies/mapping-files/time-series/geo/tiger-geodatabase-file.html
School District Boundaries	Idaho State Tax Commission	https://www.census.gov/geographies/mapping-files/time-series/geo/tiger-geodatabase-file.html
Idaho Road Network	US Census Bureau	https://www.census.gov/geographies/mapping-files/time-series/geo/tiger-geodatabase-file.html
Idaho Water	US Census Bureau	https://www.census.gov/geographies/mapping-files/time-series/geo/tiger-geodatabase-file.html
Railroads	Idaho State Tax Commission	http://tax.idaho.gov/i-1074.cfm

Archived Data Final Projection Format	Trustee zones will be digitally archived as ArcGIS format shapefiles. They will be projected to a common coordinate system: IDTM83
Coordinate System: IDTM83	
Projection: Transverse_Mercator	
False_Easting: 2500000.000000	
False_Northing: 1200000.000000	
Central_Meridian: -114.000000	
Scale_Factor: 0.999600	
Latitude_Of_Origin: 42.000000	
Linear Unit: Meter (1.000000)	
Geographic Coordinate System: GCS_North_American_1983	
Angular Unit: Degree (0.0174532925199433299)	
Prime Meridian: Greenwich (0.000000000000000000)	
Datum: D_North_American_1983	
Spheroid: GRS_1980	
Semimajor Axis: 6378137.000000000000000000	
Semiminor Axis: 6356752.314140356100000000	
Inverse Flattening: 298.257222101000020000	

OROFINO SCHOOL DISTRICT #171
TRUSTEE ZONE NO. 1

BEGINNING at Crane Creek's intersection with the South Boundary of the Orofino School District; thence,

Northerly on said Crane Creek approximately 0.7 miles to 5512 Road; thence,

Southwesterly on said 5512 Road to Trout Creek; thence,

Northwesterly on said Trout Creek approximately 1.5 miles to an unnamed road; thence,

Northwesterly meandering on said unnamed road to Blonde Creek; thence,

Northeasterly on said Blonde Creek to Mussellshell Creek; thence,

Northerly on said Mussellshell Creek to Jim Brown Creek; thence,

Northwesterly on Jim Brown Creek to Musselshell Road; thence,

Westerly along Musselshell Road to Browns Creek Road; thence,

Northerly on said Brown Creek Road to Jim Brown Creek approximately 700 feet north of the south section line of Section 2, Range 35 North, Range 5 East, Boise Meridian; thence,

Northwesterly on said Jim Brown Creek to Burcham Creek; thence,

Northwesterly then Southwesterly on said Burcham Creek to an unnamed road in the northeast ¼ of Section 4 of said township and range; thence,

Northwesterly then southwesterly along said unnamed road to Space Creek Road; thence,

Westerly along Space Creek Road to Lacy Meadows Road; thence,

Northwesterly on said Lacy Meadows Road to Space Creek Road; thence,

Westerly along Space Creek Road to Hjalmer Johnson Road; thence,

Northwesterly on said Hjalmer Johnson Road to Upper Fords Creek Road; thence,

Northerly on said Upper Fords Creek Road (Battle Mill Road, Olson Creek Road); thence,

Northerly along Upper Fords Creek Road (Battle Mill Road, Olson Creek Road) to Olson Road; thence,

OROFINO SCHOOL DISTRICT #171
TRUSTEE ZONE NO. 1 - Continued

Westerly along Olson Road to Cascade Drive; thence,

Westerly along Cascade Drive to Bennett Creek; thence,

Northwesterly along Bennett Creek to Camas Prairie Railnet; thence,

Northwesterly along Camas Prairie Railnet to Orofino Creek; thence,

Southwesterly along Orofino Creek to Cedar Creek; thence,

Northwesterly along Cedar Creek to Old Deer Creek Grade; thence,

Southwesterly along Old Deer Creek Grade to Harmony Heights Road; thence,

Westerly then Northerly along Harmony Heights Road to Deer Creek Road; thence,

Southwesterly along Deer Creek Road to the apparent Nez Perce Reservation Boundary; thence,

Southeasterly along said apparent boundary to the Camas Prairie Railnet; thence,

Northwesterly along the Camas Prairie Railnet to Grangemont Road; thence,

Northwesterly along Grangemont Road to the apparent Nez Perce Reservation Boundary; thence,

Northwesterly along said apparent boundary to Dent Bridge Road; thence,

Southwesterly along Dent Bridge Road to Lakeview Road; thence,

Northwesterly then Southeasterly then Northwesterly along Lakeview Road to the south section line of Section 30, Township 37 North, Range 2 East, Boise Meridian; thence,

West approximately 500 feet along said south section line; thence,

North approximately 500 feet; thence,

Northeast approximately 500 feet to Lakeview Drive; thence,

Northwesterly along Lakeview Drive to Cedar Ridge Drive; thence,

Northeasterly along Cedar Ridge Drive to Indian Creek Road; thence,

Northerly along Indian Creek Road to Moose Ridge Drive; thence,

OROFINO SCHOOL DISTRICT #171
TRUSTEE ZONE NO. 1 - Continued

Southeasterly along Moose Ridge Drive to Cedar Ridge Drive; thence,

Easterly along Cedar Ridge Drive to Canyon Creek Road; thence,

Northerly along Canyon Creek Road to the apparent Nez Perce Reservation Boundary; thence,

Northwesterly along said apparent boundary to the Dworshak Reservoir; thence,

Southwesterly through the Dworshak Reservoir to the center of Dworshak Dam; thence,

Southwesterly from the center of Dworshak Dam to an overhead power line; thence,

Southwesterly then Northwesterly along said overhead power line to Old Ahsahka Grade Road, thence

Northerly then Westerly along Old Ahsahka Grade Road to S Road (South Road?); thence,

Westerly along S Road (South Road?) to Newman Road; thence,

North along Newman Road to Middle Road; thence,

Westerly along Middle Road turning into Teakean Road; thence,

Northeasterly approximately 2.0 miles following a series of apparent parcel lines to Yenni Road; thence,

Northerly along Yenni Road to Freeman Creek Road; thence,

Westerly along Freeman Creek Road to McIver Road (Zero Paint Road); thence,

Westerly on McIver Road (Zero Paint Road) to the North School District Boundary; thence,

Easterly then Southeasterly then Southwesterly along said School District Boundary to Crane Creek and the **POINT OF BEGINNING**.

OROFINO SCHOOL DISTRICT #171
TRUSTEE ZONE NO. 2

BEGINNING at Crane Creek's intersection with the South Boundary of the Orofino School District; thence,

Northerly on said Crane Creek approximately 0.7 miles to 5512 Road; thence,

Southwesterly on said 5512 Road to Trout Creek; thence,

Northwesterly on said Trout Creek approximately 1.5 miles to an unnamed road; thence,

Northwesterly meandering on said unnamed road to Blonde Creek; thence,

Northeasterly on said Blonde Creek to Mussellshell Creek; thence,

Northerly on said Mussellshell Creek to Jim Brown Creek; thence,

Northwesterly on Jim Brown Creek to Musselshell Road; thence,

Westerly along Musselshell Road to Browns Creek Road; thence,

Northerly on said Brown Creek Road to Jim Brown Creek approximately 700 feet north of the south section line of Section 2, Range 35 North, Range 5 East, Boise Meridian; thence,

Northwesterly on said Jim Brown Creek to Burcham Creek; thence,

Northwesterly then Southwesterly on said Burcham Creek to an unnamed road in the northeast ¼ of Section 4 of said township and range; thence,

Northwesterly then southwesterly along said unnamed road to Space Creek Road; thence,

Westerly along Space Creek Road to Lacy Meadows Road; thence,

Northwesterly on said Lacy Meadows Road to Space Creek Road; thence,

Westerly along Space Creek Road to Hjalmer Johnson Road; thence,

Northwesterly on said Hjalmer Johnson Road to Upper Fords Creek Road; thence,

Northerly on said Upper Fords Creek Road (Battle Mill Road, Olson Creek Road); thence,

Northerly along Upper Fords Creek Road (Battle Mill Road, Olson Creek Road) to Olson Road; thence,

OROFINO SCHOOL DISTRICT #171
TRUSTEE ZONE NO. 2 - Continued

Westerly along Olson Road to Cascade Drive; thence,

Westerly along Cascade Drive to Bennett Creek; thence,

Northwesterly along Bennett Creek to Camas Prairie Railnet; thence,

Northwesterly along Camas Prairie Railnet to Orofino Creek; thence,

Southwesterly along Orofino Creek to Cedar Creek; thence,

Northwesterly along Cedar Creek to Old Deer Creek Grade; thence,

Southwesterly along Old Deer Creek Grade to Harmony Heights Road; thence,

Westerly then Northerly along Harmony Heights Road to Deer Creek Road; thence,

Southwesterly along Deer Creek Road to the apparent Nez Perce Reservation Boundary; thence,

Southeasterly along said apparent boundary to Orofino Creek; thence,

Northwesterly along Orofino Creek to Harmony Heights Loop (Orofino Creek Road); thence,

Northwesterly along Harmony Heights Loop (Orofino Creek Road) to Grangemont Road; thence,

Southwesterly to Orofino Creek; thence,

Southeasterly along Orofino Creek to Harmony Heights Road; thence,

Southeasterly on Harmony Heights Road (Orofino Creek Road) to Cascade Drive; thence,

Southeasterly along Cascade Drive to the apparent Nez Perce Reservation Boundary; thence,

Southeast along said apparent boundary to Jim Ford Creek; thence,

Westerly along Jim Ford Creek to the Clearwater River; thence,

Southeasterly along the Clearwater River to the Clearwater-Lewis County Line; thence,

West along the Clearwater-Lewis County Line to US Highway 12; thence,

Northwesterly along US Highway 12 to Gilbert Grade Road; thence,

OROFINO SCHOOL DISTRICT #171
TRUSTEE ZONE NO. 2 - Continued

Southeasterly then Northwesterly along Gilbert Grade Road to Neighbors Lane; thence,

Northwesterly along Neighbors Lane to the School District Boundary; thence,

Southerly then Easterly along the School District Boundary to Crane Creek and the **POINT OF BEGINNING**.

OROFINO SCHOOL DISTRICT #171
TRUSTEE ZONE NO. 3

BEGINNING at the intersection of State Highway 7 and the apparent Orofino City limits in the north ½ of Section 1, Township 36 North, Range 1 East, Boise Meridian; thence,

Easterly following said apparent Orofino City limits to the Camas Prairie Railnet; thence, departing from said apparent city limits

Southeasterly along the Camas Prairie Railnet to the apparent Nez Perce Reservation boundary; thence,

Southeasterly along the apparent Nez Perce Reservation boundary to Orofino Creek; thence,

Northwesterly along Orofino Creek to Harmony Heights Loop (Orofino Creek Road); thence,

Northwesterly along Harmony Heights Loop (Orofino Creek Road) to Grangemont Road; thence,

Southwesterly to Orofino Creek; thence,

Southeasterly along Orofino Creek to Harmony Heights Road; thence,

Southeasterly on Harmony Heights Road (Orofino Creek Road) to Cascade Drive; thence,

Southeasterly along Cascade Drive to the apparent Nez Perce Reservation Boundary; thence,

Southeast along said apparent boundary to Jim Ford Creek; thence,

Westerly along Jim Ford Creek to the Clearwater River; thence,

Southeasterly along the Clearwater River to the Clearwater-Lewis County Line; thence,

West along the Clearwater-Lewis County Line to US Highway 12; thence,

Northwesterly along US Highway 12 to Gilbert Grade Road; thence,

Southeasterly then Northwesterly along Gilbert Grade Road to Neighbors Lane; thence,

Northwesterly along Neighbors Lane to the School District Boundary; thence,

Northerly along the School District Boundary to a point on the east-west centerline of Section 9, Township 36 North, Range 1 East, Boise Meridian approximately 550 west of the east section line of said Section 9; thence,

Northeasterly approximately 1.5 miles following no apparent geographic feature to the apparent Orofino City Limits; thence,

OROFINO SCHOOL DISTRICT #171
TRUSTEE ZONE NO. 3 - Continued

Easterly following said apparent city limits to 106th Street; thence, departing from said city limits

North along 106th Street to the south and west bank of the Clearwater River; thence,

Southeasterly along the south and west bank of the Clearwater River to Michigan Avenue; thence,

Northeasterly along Michigan Avenue to the east bank of the Clearwater River; thence,

Southeasterly along the east bank of the Clearwater River to Orofino Creek; thence,

Northeasterly along Orofino Creek to the apparent Orofino City limits; thence,

Southeasterly then Northerly along said apparent city limits to Orofino Creek; thence, departing from said apparent city limits

Southwesterly along Orofino Creek to Johnson Avenue; thence,

Northwesterly along Johnson Avenue to 1st Street; thence,

Southwesterly along 1st Street to Main Street; thence,

Northwesterly along Main Street to Michigan Avenue; thence,

Westerly along Michigan Avenue to State Highway 7 (Riverside Avenue); thence,

Northwesterly along State Highway 7 (Riverside Avenue) to the apparent Orofino City Limits and the **POINT OF BEGINNING**.

OROFINO SCHOOL DISTRICT #171
TRUSTEE ZONE NO. 4

BEGINNING at the intersection of State Highway 7 (Cavendish Highway) and the apparent Orofino City limits in the north ½ of Section 1, Township 36 North, Range 1 East, Boise Meridian; thence,

Easterly following said apparent Orofino City limits to the Camas Prairie Railnet; thence, departing from said apparent city limits

Northeasterly along the Camas Prairie Railnet to Grangemont Road; thence,

Northwesterly along Grangemont Road to the apparent Nez Perce Reservation Boundary; thence,

Northwesterly along said apparent boundary to Dent Bridge Road; thence,

Southwesterly along Dent Bridge Road to Lakeview Road; thence,

Northwesterly then Southeasterly then Northwesterly along Lakeview Road to the south section line of Section 30, Township 37 North, Range 2 East, Boise Meridian; thence,

West approximately 500 feet along said south section line; thence,

North approximately 500 feet; thence,

Northeast approximately 500 feet to Lakeview Drive; thence,

Northwesterly along Lakeview Drive to Cedar Ridge Drive; thence,

Northeasterly along Cedar Ridge Drive to Indian Creek Road; thence,

Northerly along Indian Creek Road to Moose Ridge Drive; thence,

Southeasterly along Moose Ridge Drive to Cedar Ridge Drive; thence,

Easterly along Cedar Ridge Drive to Canyon Creek Road; thence,

Northerly along Canyon Creek Road to the apparent Nez Perce Reservation Boundary; thence,

Northwesterly along said apparent boundary to the Dworshak Reservoir; thence,

Southwesterly through the Dworshak Reservoir to the center of Dworshak Dam; thence,

Southwesterly from center of Dworshak Dam to an overhead power line; thence,

OROFINO SCHOOL DISTRICT #171
TRUSTEE ZONE NO. 4 - Continued

Southwesterly then Northwesterly along said overhead power line to Old Ahsahka Grade Road, thence

Northerly then Westerly along Old Ahsahka Grade Road to S Road (South Road?); thence,

Westerly along S Road (South Road?) to Newman Road; thence,

North along Newman Road to Middle Road; thence,

Westerly along Middle Road turning into Teakean Road; thence,

Northeasterly approximately 2.0 miles following a series of apparent parcel lines to Yenni Road; thence,

Northerly along Yenni Road to Freeman Creek Road; thence,

Westerly along Freeman Creek Road to McIver Road (Zero Paint Road); thence,

Westerly on McIver Road (Zero Paint Road) to the North School District Boundary; thence,

Westerly then Southerly then Easterly along the School District Boundary to the Nez Perce-Clearwater County Line at the northwest corner of Section 8, Township 36 North, Range 1 East, Boise Meridian; thence, departing from said School District Boundary

Northerly along the Nez Perce-Clearwater County Line to the Camas Prairie Railnet; thence,

Easterly along said Camas Prairie Railnet to Hatchery Roe Drive; thence,

Easterly along Hatchery Roe Drive to State Highway 7 (Cavendish Highway); thence,

Southeasterly along State Highway 7 (Cavendish Highway) to the apparent Orofino City Limits in the north ½ of Section 1, Township 36 North, Range 1 East, Boise Meridian, and the **POINT OF BEGINNING**.

OROFINO SCHOOL DISTRICT #171
TRUSTEE ZONE NO. 5

BEGINNING at the intersection of State Highway 7 (Cavendish Highway) and the apparent Orofino City limits in the north ½ of Section 1, Township 36 North, Range 1 East, Boise Meridian; thence,

Northwesterly along State Highway 7 (Cavendish Highway) to Hatchery Roe Drive; thence,

Westerly along Hatchery Road Drive to the Camas Prairie Railnet; thence,

Westerly along the Camas Prairie Railnet to the Nez Perce-Clearwater County Line

South along the Nez Perce-Clearwater County Line to the South School District Boundary; thence,

East along the School District Boundary to a point on the east-west centerline of Section 9, Township 36 North, Range 1 East, Boise Meridian approximately 550 west of the east section line of said Section 9; thence,

Northeasterly approximately 1.5 miles following no apparent geographic feature to the apparent Orofino City Limits; thence,

Easterly following said apparent city limits to 106th Street; thence, departing from said city limits

North along 106th Street to the south and west bank of the Clearwater River; thence,

Southeasterly along the south and west bank of the Clearwater River to Michigan Avenue; thence,

Northeasterly along Michigan Avenue to the east bank of the Clearwater River; thence,

Southeasterly along the east bank of the Clearwater River to Orofino Creek; thence,

Northeasterly along Orofino Creek to the apparent Orofino City limits; thence,

Southeasterly then Northerly along said apparent city limits to Orofino Creek; thence, departing from said apparent city limits

Southwesterly along Orofino Creek to Johnson Avenue; thence,

Northwesterly along Johnson Avenue to 1st Street; thence,

Southwesterly along 1st Street to Main Street; thence,

OROFINO SCHOOL DISTRICT #171
TRUSTEE ZONE NO. 5 - Continued

Northwesterly along Main Street to Michigan Avenue; thence,

Westerly along Michigan Avenue to State Highway 7 (Riverside Avenue); thence,

Northwesterly along State Highway 7 (Riverside Avenue) to the apparent Orofino City Limits in the north ½ of Section 1, Township 36 North, Range 1 East, Boise Meridian and the **POINT OF BEGINNING**.

Idaho School District Trustee Zone Equalization 2021

Submittal Review

School District: **Parma School District #137**
Prepared by: David Rudeen

Status Recommendation:
- ☒ APPROVAL
- ☐ NON-APPROVAL
- ☐ EXCEPTION REQUEST

Submittal Review:
Yes – No

- ☒ ☐ Legal Description for each trustee zone
- ☒ ☐ Scalable Map showing each trustee zone
- ☒ ☐ Population summary for each trustee zone - meet 10% variance
- ☒ ☐ Shape files/xml files
- ☒ ☐ Acceptable zone shapes
- ☒ ☐ Legal descriptions meet professional standards
- ☒ ☐ No significant census block splits without acceptable explanation
- ☒ ☐ Utilize 2021 Census data
- ☒ ☐ State Board of Education District Boundary
- ☐ Other (See comments below)

Percentage variance from highest zone population summary:

Highest Zone Population		**1125**
Zone	Population	%Difference
1	1097	2.49%
2	1125	0.00%
3	1091	3.02%
4	1087	3.38%
5	1079	4.09%
	5479	

Comments:

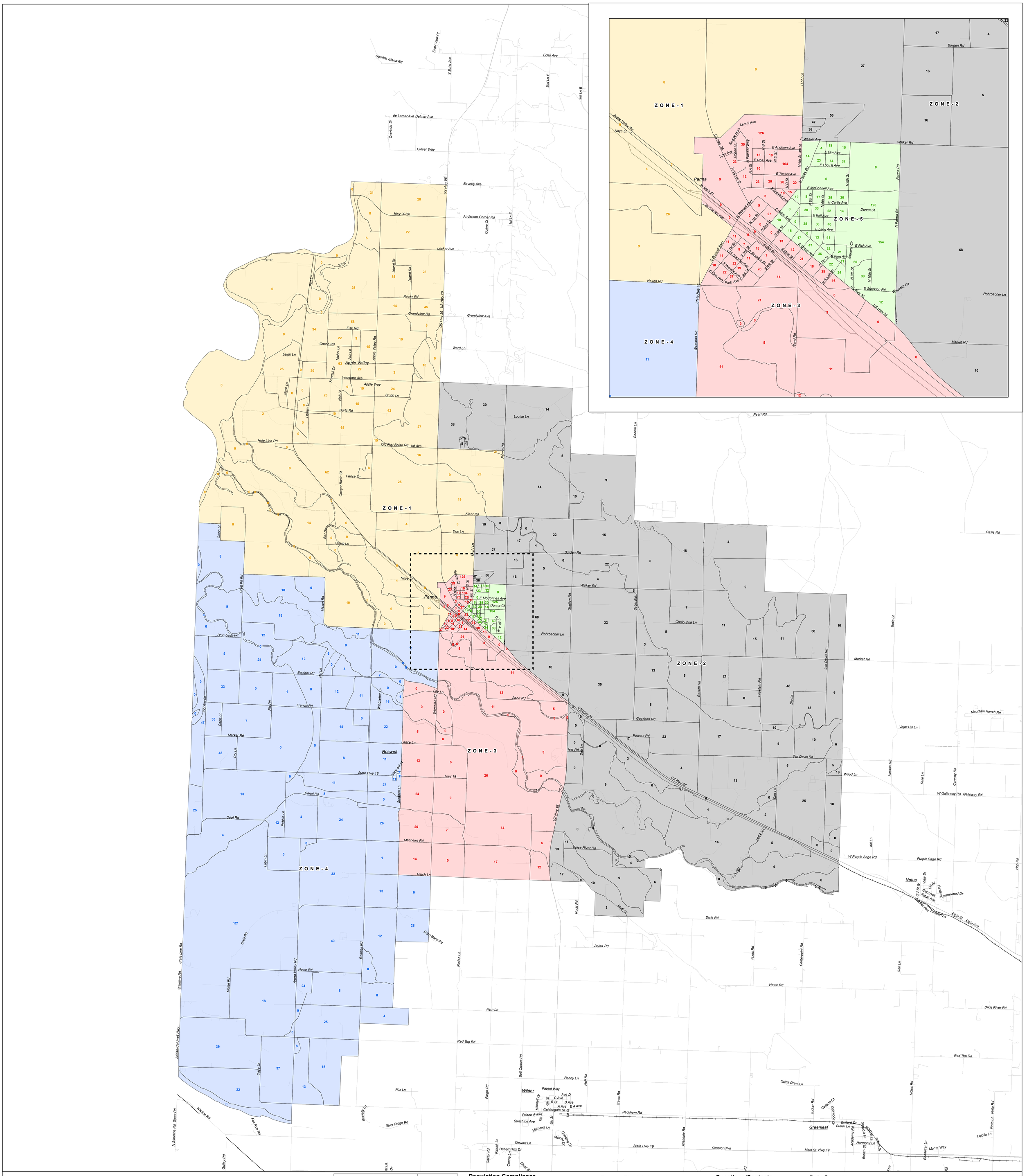

Parma School District #137

2020 Trustee Zone Status Map

N
W E
S

1:30,000

September 2021

Quadrant Consulting Inc.

Legend

- 19 — Census Block/Population Count
- 37 — Split Census Block
- Primary Road
- Secondary Road
- Local Road
- Jeep Trail
- Other Roads

Trustee Zones

- ZONE-1
- ZONE-2
- ZONE-3
- ZONE-4
- ZONE-5
- Inset Boundary

Highest Zone Population		1,125
Trustee Zone	Trustee Zone Population	% Difference
1	1097	2.5%
2	1125	0.0%
3	1091	3.0%
4	1087	3.4%
5	1079	4.1%
Total	**5,479**	
Target Zone Population		**1,096**

Population Compliance

The chart to the left depicts the 2020 Census populations of your existing Trustee Zones. If the "% Difference" value is over 10%, then the Trustee Zones are out of compliance for "equalized population."

Moving populations from highly populated zones to lesser populated zones will decrease the variance.

You can use the "Percent Difference Calculator" provided via email from QCI to recalculate your variance as populations are moved from one zone to another.

* Calculations are based upon requirements established byt the Idaho State Board of Education

Census Block Information

If you see a bold outline around a census block, then that census block has population in it and is being split by a current trustee zone boundary. The trustee zone boundaries should be modified to include ALL of the census block.

The census block populations are color coded to identify which trustee zone they have been assigned to.

Questions/Contacts

This map was prepared by Quadrant Consulting Inc.(QCI). If you have questions please contact:

Quadrant Consulting
Nick Kraus
Nick@quadrant.cc
(208)342-0091

Data Sources

Data Description	Source	Web Link
Population-Tabular	US Census Bureau	https://www2.census.gov/programs-surveys/decennial/2020/data/01-Redistricting_File--PL_94-171/Idaho/
Population- Census Blocks	US Census Bureau	https://www.census.gov/geographies/mapping-files/time-series/geo/tiger-geodatabase-file.html
School District Boundaries	Idaho State Tax Commission	https://www.census.gov/geographies/mapping-files/time-series/geo/tiger-geodatabase-file.html
Idaho Road Network	US Census Bureau	https://www.census.gov/geographies/mapping-files/time-series/geo/tiger-geodatabase-file.html
Idaho Water	US Census Bureau	https://www.census.gov/geographies/mapping-files/time-series/geo/tiger-geodatabase-file.html
Railroads	Idaho State Tax Commission	http://tax.idaho.gov/i-1074.cfm

Archived Data Final Projection Format	Trustee zones will be digitally archived as ArcGIS format shapefiles. They will be projected to a common coordinate system: IDTM83
Coordinate System: IDTM83	
Projection: Transverse_Mercator	
False_Easting: 2500000.000000	
False_Northing: 1200000.000000	
Central_Meridian: -114.000000	
Scale_Factor: 0.999600	
Latitude_Of_Origin: 42.000000	
Linear Unit: Meter (1.000000)	
Geographic Coordinate System: GCS_North_American_1983	
Angular Unit: Degree (0.0174532925199433299)	
Prime Meridian: Greenwich (0.000000000000000000)	
Datum: D_North_American_1983	
Spheroid: GRS_1980	
Semimajor Axis: 6378137.000000000000000000	
Semiminor Axis: 6356752.314140356100000000	
Inverse Flattening: 298.257222101000020000	

Parma School District No. 137
Trustee Zone 1

BEGINNING at the intersection of Idaho-Oregon Border and the Canyon-Payette County Line along the thread of the Snake River, thence

Easterly along Canyon-Payette County Line to US Highway 95, thence

Southerly along State Highway 95 to Old Fort Boise Road, thence

Easterly along Old Fort Boise Road to Parma Road, thence

Southerly along Parma Road to Klahr Road, thence

Westerly along Klahr Road to U of I Lane, thence

Southerly along U of I Line approximately 0.9 miles to north Parma City Limits Line, thence

Westerly then Southerly along the Parma City Limits to Sinclair Avenue, thence leaving said City Limits Line

Southeasterly along Sinclair Avenue to Roswell Boulevard, thence

Southwesterly along Roswell Boulevard to Hexon Road, thence

Westerly then Northerly then Westerly along Hexon Road to Scott Pit Road, thence

Northerly along Scott Pit Road to Olson Lane, thence

Westerly then Northerly along Olson Lane to a point being approximately 0.27 miles south of Scott Pit Road said point is also on an unnamed road and canal, thence

Westerly along said unnamed road to Idaho-Oregon Border, thence

Northerly along Idaho-Oregon Border to Canyon-Payette County Line along the thread of the Snake River and the **POINT OF BEGINNING**.

Parma School District No. 137
Trustee Zone 2

BEGINNING along U.S. Highway 95 (U.S. Highway 26) at the point where the North School District Boundary and the Payette-Canyon County lines depart to the East along Pearl Road and being near the Northeast Corner of Section 29, Township 6 North, Range 5 West, B.M.., thence

Southerly along State Highway 95 to Old Fort Boise Road, thence

Easterly along Old Fort Boise Road to Parma Road, thence

Southerly along Parma Road to Klahr Road, thence

Westerly along Klahr Road to U of I Lane, thence

Southerly along U of I Line to north Walker Road, thence

Easterly along Walker Road to Parma Road and Parma City Limits Line, thence

Southerly along Parma Road and Parma City Limits Line to U.S. Highway 26, thence

Southeasterly along said Highway 26 to U.S. Highway 95, thence

Southerly along said Highway 95 approximately 2.75 miles to the South School District Boundary, thence

Easterly then Northerly then Westerly along School District Boundary to State Highway 26 and the **POINT OF BEGINNING**.

Parma School District No. 137
Trustee Zone 3

BEGINNING at a point at the intersection of U of I Lane and the north Parma City Limits Line said point being approximately 660 feet north of the North ¼ Corner of Section 9, Township 5 North, Range 5 West, B.M. thence

Southerly along U of I Lane to McConnell Avenue, thence

Westerly along McConnell Avenue approximately 95 feet to 2nd Street, thence

Southwesterly along 2nd Street to U.S. Highway 95 (U.S. Highway 26), thence

Southeasterly along U.S. Highway 95 (U.S. Highway 26) to U.S. Highway 95, thence

Southerly along said Highway 95 to South School District Boundary, thence

Westerly along South School District Boundary approximately 0.85 miles to Hatch Lane, thence continuing

Westerly along Hatch Lane to Wamstad Road, thence leaving said School District Boundary and continuing

Westerly on said Hatch Road to Stephen Lane

Northerly along Stephen Lane to Boulder Road and an unnamed canal, thence

Southeasterly along said unnamed canal to Wamstad Road (Roswell Boulevard), thence

Northerly along said Wamstad Road (Roswell Boulevard) to Sinclair Avenue, thence

Northwesterly along Sinclair Avenue approximately 1000 feet to the west Parma City Limits Line, thence

Northerly then Easterly along said Parma City Limits Line to U of I Lane and the **POINT OF BEGINNING**.

Parma School District No. 137
Trustee Zone 4

BEGINNING at the intersection of Wamstad Road and Hatch Lane being at the West ¼ Corner of Section 33, Township 5 North, Range 5 West, B.M., thence

Westerly along Hatch Lane to Stephen Lane, thence

Northerly along Stephen Lane to Boulder Road and an unnamed canal, thence

Southeasterly along said unnamed canal to Wamstad Road (Roswell Boulevard), thence

Northerly along Wamstad Road (Roswell Boulevard) to Hexon Road, thence

Westerly then Northerly then Westerly along Hexon Road to Scott Pit Road, thence

Northerly along Scott Pit Road to Olson Lane, thence

Westerly then Northerly along Olson Lane to a point being approximately 0.27 miles south of Scott Pit Road said point is also on an unnamed road and canal, thence

Westerly along said unnamed road to Idaho-Oregon Border and West School District Boundary, thence

Southerly then Northeasterly along School District Boundary to Wamstad Road and Hatch Lane and the **POINT OF BEGINNING**.

Parma School District No. 137
Trustee Zone 5

BEGINNING at the intersection of Walker Road and U of I Lane, thence

Easterly along Walker Road to Parma Road and Parma City Limits Line, thence

Southerly along Parma Road and Parma City Limits Line to U.S. Highway 95 (U.S. Highway 26 and Grove Avenue), thence

Northwesterly along said U.S. Highway 95 (U.S. Highway 26 and Grove Avenue) to 2nd Street, thence

Northeasterly along 2nd Street to McConnell Avenue, thence

Easterly along McConnell Avenue approximately 95 feet to 4th Street, thence

Northerly along 4th Street turning into U of I Lane to Walker Road and the **POINT OF BEGINNING**.

Idaho School District Trustee Zone Equalization 2021

Submittal Review

Status Recommendation:
- ☒ APPROVAL
- ☐ NON-APPROVAL
- ☐ EXCEPTION REQUEST

School District: **Payette School District #371**
Prepared by: David Rudeen

Submittal Review:
Yes – No

- ☒ ☐ Legal Description for each trustee zone
- ☒ ☐ Scalable Map showing each trustee zone
- ☒ ☐ Population summary for each trustee zone - meet 10% variance
- ☒ ☐ Shape files/xml files
- ☒ ☐ Acceptable zone shapes
- ☒ ☐ Legal descriptions meet professional standards
- ☒ ☐ No significant census block splits without acceptable explanation
- ☒ ☐ Utilize 2021 Census data
- ☒ ☐ State Board of Education District Boundary
- ☐ Other (See comments below)

Percentage variance from highest zone population summary:

Highest Zone Population		**2222**
Zone	Population	%Difference
1	2174	2.16%
2	2222	0.00%
3	2032	8.55%
4	2144	3.51%
5	2080	6.39%
	10652	

Comments:

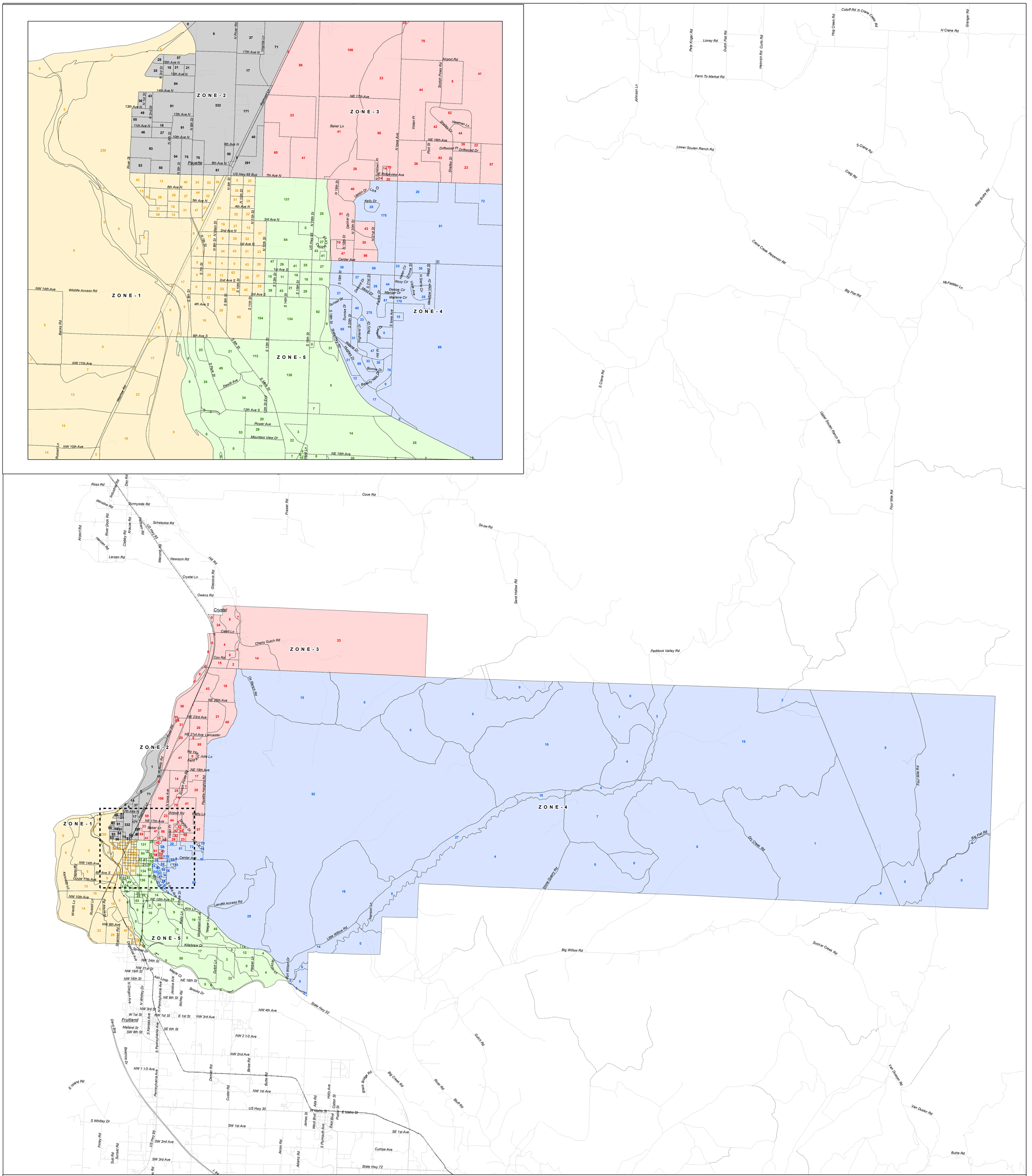

Payette School District

2020 Trustee Zone Status Map

N
W E
S

1:55,000

September 2021

Legend

- 19 Census Block/Population Count
- 37 Split Census Block
- Primary Road
- Secondary Road
- Local Road
- Jeep Trail
- Other Roads

Trustee Zones

- ZONE-1
- ZONE-2
- ZONE-3
- ZONE-4
- ZONE-5
- Inset Boundary

Highest Zone Population	2,222
Trustee Zone	**Trustee Zone Population**	**% Difference**
1	2,174	2.2%
2	2,222	0.0%
3	2,032	8.6%
4	2,144	3.5%
5	2,080	6.4%
Total	**10,652**	
Target Zone Population	**2,130**	

Population Compliance

The chart to the left depicts the 2020 Census populations of your existing Trustee Zones. If the "% Difference" value is over 10%, then the Trustee Zones are out of compliance for "equalized population."

Moving populations from highly populated zones to lesser populated zones will decrease the variance.

You can use the "Percent Difference Calculator" provided via email from QCI to recalculate your variance as populations are moved from one zone to another.

* Calculations are based upon requirements established byt the Idaho State Board of Education

Census Block Information

If you see a bold outline around a census block, then that census block has population in it and is being split by a current trustee zone boundary. The trustee zone boundaries should be modified to include ALL of the census block.

The census block populations are color coded to identify which trustee zone they have been assigned to.

Questions/Contacts

This map was prepared by Quadrant Consulting Inc.(QCI). If you have questions please contact:

Quadrant Consulting
Nick Kraus
Nick@quadrant.cc
(208)342-0091

Data Sources

Data Description	Source	Web Link
Population- Tabular	US Census Bureau	https://www2.census.gov/programs-surveys/decennial/2020/data/01-Redistricting_File--PL_94-171/Idaho/
Population- Census Blocks	US Census Bureau	https://www.census.gov/geographies/mapping-files/time-series/geo/tiger-geodatabase-file.html
School District Boundaries	Idaho State Tax Commission	https://www.census.gov/geographies/mapping-files/time-series/geo/tiger-geodatabase-file.html
Idaho Road Network	US Census Bureau	https://www.census.gov/geographies/mapping-files/time-series/geo/tiger-geodatabase-file.html
Idaho Water	US Census Bureau	https://www.census.gov/geographies/mapping-files/time-series/geo/tiger-geodatabase-file.html
Railroads	Idaho State Tax Commission	http://tax.idaho.gov/i-1074.cfm

Archived Data Final Projection Format	Trustee zones will be digitally archived as ArcGIS format shapefiles. They will be projected to a common coordinate system: IDTM83
Coordinate System: IDTM83	
Projection: Transverse_Mercator	
False_Easting: 2500000.000000	
False_Northing: 1200000.000000	
Central_Meridian: -114.000000	
Scale_Factor: 0.999600	
Latitude_Of_Origin: 42.000000	
Linear Unit: Meter (1.000000)	
Geographic Coordinate System: GCS_North_American_1983	
Angular Unit: Degree (0.0174532925199433299)	
Prime Meridian: Greenwich (0.000000000000000000)	
Datum: D_North_American_1983	
Spheroid: GRS_1980	
Semimajor Axis: 6378137.000000000000000000	
Semiminor Axis: 6356752.314140356010000000	
Inverse Flattening: 298.257222101000020000	

Quadrant Consulting Inc.

BEGINNING at the intersection of State Highway 52 and the Snake River on the Idaho-Oregon State line and the West District Boundary; thence, departing from said West District Boundary

Southerly along said State Highway 52 to 17th Avenue North; thence,

West along said 17th Avenue North to River Street; thence,

Southwest along said River Street to 15th Avenue North; thence,

East along said 15th Avenue North to North 3rd Street; thence,

South along said North 3rd Street to 14th Avenue North; thence,

West along said 14th Avenue North to River Street; thence,

South along said River Street to 13th Avenue North; thence,

West along said 13th Avenue North to River Street; thence,

South along said River Street to 7th Avenue North; thence,

East along said 7th Avenue North to North 11th Street; thence,

South along said North 11th Street to 3rd Avenue North; thence,

East along said 3rd Avenue North to North 12th Street; thence,

South along said North 12th Street to 3rd Avenue South; thence,

West along said 3rd Avenue South to South 11th Street; thence,

South along said South 11th Street to 6th Avenue South; thence,

West along said 6th Avenue South to the Payette River; thence,

Southerly meandering along said Payette River to the South line of Section 10, Township 8 North, Range 5 West; thence,

West along said South line of Section 10 to Northwest 6th Avenue; thence, continuing

West along said Northwest 6th Avenue becoming Washoe Road; thence, continuing

West along said Washoe Road to the point where said Washoe Road turns North; thence, continuing

West from said point to the Snake River, the Idaho-Oregon State line, and said West District Boundary; thence,

Northwesterly, then Northerly, then Easterly meandering along said Snake River, said Idaho-Oregon State line, and said West District Boundary to State Highway 52 and the **POINT OF BEGINNING**.

PAYETTE SCHOOL DISTRICT #371
TRUSTEE ZONE NO. 2

BEGINNING at the intersection of State Highway 52 and the Snake River on the Idaho-Oregon State line and the West District Boundary; thence, departing from said West District Boundary

Southerly along said State Highway 52 to 17th Avenue North; thence,

West along said 17th Avenue North to River Street; thence,

Southwest along said River Street to 15th Avenue North; thence,

East along said 15th Avenue North to North 3rd Street; thence,

South along said North 3rd Street to 14th Avenue North; thence,

West along said 14th Avenue North to River Street; thence,

South along said River Street to 13th Avenue North; thence,

West along said 13th Avenue North to River Street; thence,

South along said River Street to 7th Avenue North; thence,

East along said 7th Avenue North to North 11th Street; thence,

North along said North 11th Street to the Union Pacific Railroad; thence,

Northeast along said Union Pacific Railroad to the South line of Section 15, Township 9 North, Range 5 West; thence,

West along said South line of Section 15 to a side channel of said Snake River; thence,

Northerly to the confluence of said side channel and said Snake River, being on said Idaho-Oregon State line and said West District Boundary; thence,

Southwesterly meandering along said Snake River, said Idaho-Oregon State line, and said West District boundary to State Highway 52 and the **POINT OF BEGINNING**.

BEGINNING at the intersection of North 11th Street and 7th Avenue North; thence,

North along said North 11th Steet to the Union Pacific Railroad; thence,

Northeast along said Union Pacific Railroad to the South line of Section 15, Township 9 North, Range 5 West, Boise Meridian; thence,

West along said South line of Section 15 to a side channel of said Snake River; thence,

Northerly to the confluence of said side channel and the Snake River, said point being on the Idaho-Oregon State line and on the West District Boundary; thence,

Northerly along said Snake River, said Idaho-Oregon State line, and said West District Boundary to the South line of Section 26, Township 10 North, Range 5 West; thence,

East along said South line of Section 26 to US Hwy 95; thence,

Northwesterly along said US Hwy 95 to the East-West centerline of said Section 26 and the North District Boundary; thence,

East, then North, then East, then South along said North District Boundary to the Payette-Washington County line; thence, leaving said North District Boundary

West along said Payette-Washington County line to Hill Road; thence, leaving said Payette-Washington County line

Southwesterly along said Hill Road to Payette Heights Road; thence,

South along said Payette Heights Road to 7th Avenue North; thence,

West along said 7th Avenue North to Uehlin Drive; thence,

Southwesterly along said Uehlin Drive to 3rd Avenue North; thence,

East along said 3rd Avenue North to North 21st Street; thence,

South along said North 21st Street to Center Avenue; thence,

West along said Center Avenue to the Lower Payette Ditch; thence,

North along said Lower Payette Ditch to 7th Avenue North; thence,

West along said 7th Avenue North to North 11th Street and the **POINT OF BEGINNING**.

BEGINNING at the intersection of Hill Road and the Payette-Washington County line; thence,

East along said Payette-Washington County line to the Payette-Gem County line and the East District Boundary; thence,

South along said Payette-Gem County line and East District Boundary approximately 6 miles to the South District Boundary; thence,

West along said Payette-Gem County line and said South District Boundary approximately 4 miles; thence, leaving said Payette-Gem County line but continuing

West along said South District Boundary approximately 12 miles to the Northeast corner of Section 2, Township 8 North, Range 4 West, Boise Meridian; thence,

South 1 mile, then West 1 mile to the Southwest corner of said Section 12; thence,

South 1 mile to the Southeast corner of Section 10, of said Township and Range; thence,

West 2 miles to the Northwest corner of Section 16, of said Township and Range; thence,

South along the West line of said Section 16 and along the West line of Section 21, of said Township and Range to the Big Willow Creek; thence,

Northwesterly along said Big Willow Creek to State Highway 52; thence,

Northwesterly along said State Highway 52 turning into South 18th Street to Center Avenue; thence,

East along said Center Avenue to North 21st Street; thence,

North along said North 21st Street to 3rd Avenue North; thence,

West along said 3rd Avenue North to Uehlin Drive; thence,

Northeast along said Uehlin Drive to 7th Avenue North; thence,

East along said 7th Avenue North to Payette Heights Road; thence,

North along said Payette Heights Road to Hill Road; thence,

Northeasterly along said Hill Road to said Payette-Washington County line and the **POINT OF BEGINNING**.

BEGINNING at the intersection of North 11th Street and 7th Avenue North; thence,

South along said North 11th Street to 3rd Avenue North; thence,

East along said 3rd Avenue North to 12th Street; thence,

South along said 12th Street to 3rd Avenue South; thence,

West along said 3rd Avenue South to said South 11th Street; thence,

South along said South 11th Street to 6th Avenue South; thence,

West along said 6th Avenue South to the west bank of the Payette River; thence,

Southeasterly meandering along said west bank of the Payette River and a portion of the South District Boundary to Big Willow Creek; thence,

Easterly along said Big Willow Creek and continuing along said South District Boundary to State Hwy 52; thence, departing from said South District Boundary

Northwesterly along said State Hwy 52 turning into South 18th Street; thence,

North along said South 18th Street to Center Avenue; thence,

West along said Center Avenue to the Lower Payette Ditch; thence,

North along said Lower Payette Ditch to 7th Avenue North; thence,

West along said 7th Avenue North to North 11th Street and the **POINT OF BEGINNING**.

Idaho School District Trustee Zone Equalization 2021

Submittal Review

School District: **Pleasant Valley Elementary District #364**
Prepared by: David Rudeen

Status Recommendation:
- ☒ APPROVAL
- ☐ NON-APPROVAL
- ☐ EXCEPTION REQUEST

Submittal Review:
Yes – No

- ☒ ☐ Legal Description for each trustee zone
- ☒ ☐ Scalable Map showing each trustee zone
- ☒ ☐ Population summary for each trustee zone - meet 10% variance
- ☒ ☐ Shape files/xml files
- ☒ ☐ Acceptable zone shapes
- ☒ ☐ Legal descriptions meet professional standards
- ☒ ☐ No significant census block splits without acceptable explanation
- ☒ ☐ Utilize 2021 Census data
- ☒ ☐ State Board of Education District Boundary
- ☐ Other (See comments below)

Percentage variance from highest zone population summary:

Highest Zone Population		**38**
Zone	Population	%Difference
1	38	0.00%
2	36	5.26%
3	38	0.00%
	112	

Comments:

Pleasant Vally School District

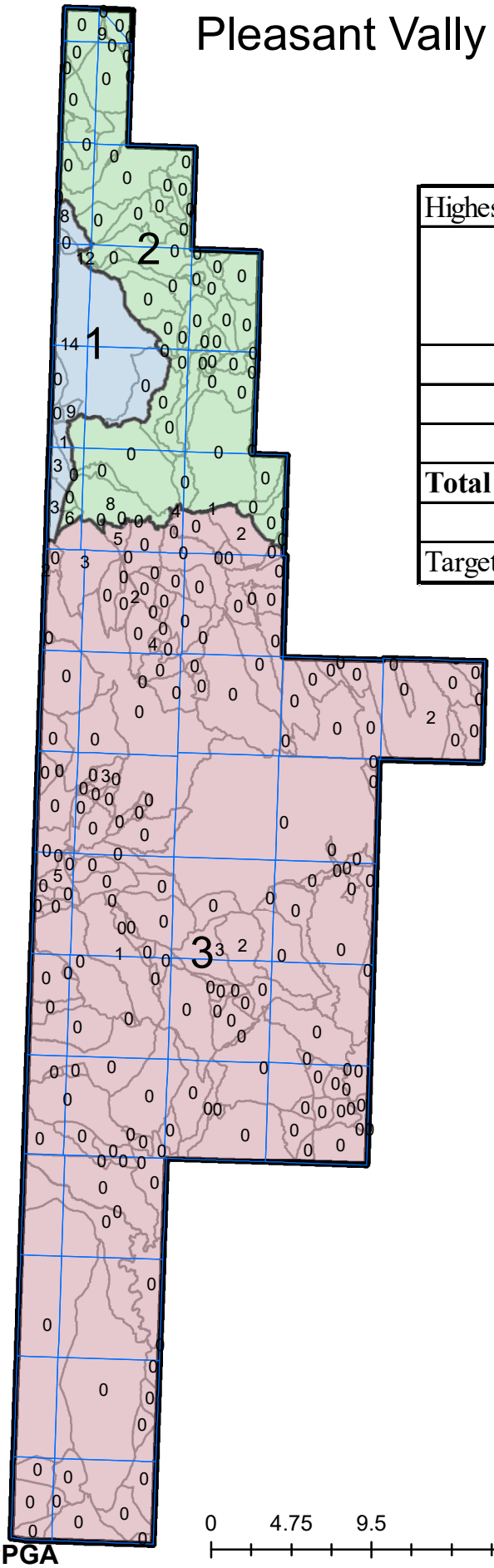

N

Highest Zone Population		38
Trustee Zone	Trustee Zone Population	% Difference
1	38	3.00%
2	36	3.00%
3	38	3.00%
Total	**112**	
Target Zone Population	37	

Legend

NAME

District Boundary

Trustee Zones

ZONE

1

2

3

Townships

Census blocks

0 4.75 9.5 19 Miles

1:600,000

Pleasant Valley Elementary District #364
Trustee Zone #1

BEGINNING at a point on the Idaho-Oregon State line 1667 feet north of the SW corner of Section 23, Township 3 South Range 6 West, Boise Meridian, which is a point on the Idaho-Oregon State line being the point of beginning, thence

Meandering northeasterly, then southeasterly, from the starting point along an unnamed road to the intersection with another unnamed road in the SW ¼ of the SW ¼ of Section 31, Township 3 South, Range 5 West, B.M., thence

Southwesterly along the unnamed road to where it intersects Cow Creek Road in Section 1, Township 4 South, Range 6 West, B.M., thence

Southeasterly along Cow Creek Road to the intersection with an unnamed road in the SE ¼ of the NW ¼ of Section 35, Township 4 South, Range 5 West, B.M., thence

Meandering southerly along the unnamed road to the intersection with Trout Creek Road in the NE ¼ of the SE ¼ of Section 2, Township 5 South, Range 5 West, B.M., thence

Southwesterly along Trout Creek Road to the intersection with Pleasant Valley Road in Section 26, Township 5 South, Range 6 West, B.M., thence

Southerly along Pleasant Valley Road to a point where it crosses Cattle Creek in Section 35, Township 6 South, Range 6 West, B.M., thence

Westerly along the centerline of Cattle Creek to the point where it intersects the Idaho-Oregon State line in Section 34, Township 6 South, Range 6 West, B.M., thence

North approximately 20 miles to a point on the Idaho-Oregon State line being the POINT OF BEGINNING.

Pleasant Valley Elementary District #364
Trustee Zone #2

BEGINNING at the NW corner of Section 26, Township 1 South, Range 6 West, Boise Meridian, which is a point on the Idaho-Oregon State line and being the Northwest Corner of the Pleasant Valley School District, thence along the North and East boundary of said district the following courses

East 4 miles to the NE corner of Section 29, Township 1 South, Range 5 West, Boise Meridian, thence

South 8 miles to the SE corner of Section 32, Township 2 South, Range 5 West, B.M., thence

East 4 miles to the NE corner of Section 1, Township 3 South, Range 5 West, B.M., thence

South 6 miles to the SE corner of Section 36, Township 3 South, Range 5 West, B.M., thence

East 4 miles to the NE corner of Section 3, Township 4 South, Range 4 West, B.M., thence

South 12 miles to the NE corner of Section 3, Township 6 South, Range 4 West, B.M., thence

East 2 miles to the NE corner of Section 1, Township 6 South, Range 4 West, B.M., thence

South 5.5 miles to a point on Flint Creek Road, thence leaving said East district boundary

Northwesterly along Flint Creek Road to Section 22, Township 6 South, Range 4 West, B.M., thence continuing

Westerly on Flint Creek Road to a point where it crosses Duck Creek in Section 24, Township 6 South, Range 5 West, B.M., thence

Southerly along the centerline of Duck Creek to the confluence of Duck Creek and Jordan Creek, thence

Meandering westerly along Jordan Creek to a point where Jordan Creek intersects Glass Gulch in Section 29, Township 6 South, Range 5 West, B.M., thence

Southerly along the centerline of Glass Gulch to where Glass Gulch intersects South Mountain Road, thence

Northwesterly along South Mountain Road to the intersection with an unnamed road in the NE ¼ of the NE ¼ of Section 25, Township 6 South, Range 6 West, B.M., thence

Southwesterly along the unnamed road to the intersection with Pleasant Valley Road in Section 35, Township 6 South, Range 6 West, B.M., thence

Northerly along Pleasant Valley Road to the intersection with Trout Creek Road in Section 26, Township 5 South, Range 6 West, B.M., thence

Northeasterly along Trout Creek Road to the intersection with an unnamed road beginning in the NE ¼ of the SE ¼ of Section 2, Township 5 South, Range 5 West, B.M., thence

Meandering northerly along said unnamed road to the intersection with Cow Creek Road in the SE ¼ of the NW ¼ of Section 35, Township 4 South, Range 5 West, B.M., thence

Northwesterly along Cow Creek Road to the intersection with an unnamed road in Section 1, Township 4 South, Range 6 West, B.M., thence

Northeasterly along said unnamed road to the point where it intersects another unnamed road in the SW ¼ of the SW ¼ of Section 31, Township 3 South, Range 5 West, B.M., thence

Northwesterly along that unnamed Road to a point in Section 23, Township 3 South, Range 6 West, B.M. on the Idaho-Oregon Line, thence

North along the Idaho-Oregon State Line approximately 11.5 miles to the NW corner of Section 26, Township 1 South, Range 6 West, B.M. the POINT OF BEGINNING.

Pleasant Valley Elementary District #364
Trustee Zone #3

BEGINNING at the Southwest corner of Section 27, Township 16 South, Range 6 West, B.M., being the SW corner of Pleasant Valley School District on the Idaho-Oregon State line and the point of beginning, thence

North approximately 59 miles to a point on the Idaho-Oregon State Line in Section 34, Township 6 South, Range 6 West, B.M., where Cattle Creek intersects the state line, thence

Easterly along the centerline of Cattle Creek to the intersection with Pleasant Valley Road in Section 35, Township 6 South, Range 6 West, B.M., thence

Northerly on Pleasant Valley Road to an unnamed road beginning in the NW ¼ of the NE ¼ of Section 35, Township 6 South, Range 6 West, B.M., thence

Northeasterly along said unnamed road to the intersection with South Mountain Road in the NE ¼ of the NE ¼ of Section 25, Township 6 South, Range 6 West, B.M., thence

Southeasterly along South Mountain Road to the point where South Mountain Road crosses Glass Gulch in Section 29, Township 6 South, Range 5 West, B.M., thence

Northerly along the centerline of Glass Gulch to a point where Glass Gulch intersects Jordan Creek, thence

Meandering easterly along the centerline of Jordan Creek to the confluence with Duck Creek in the SE ¼ of the SW ¼ of Section 24, Township 6 South, Range 5 West, B.M., thence

Northerly along the centerline of Duck Creek to the point where Duck Creek crosses Flint Creek Road in Section 24, Township 6 South, Range 5 West, B.M., thence

Easterly along Flint Creek Road to Section 22, Township 6 South, Range 4 West, B.M., thence continuing

Southeasterly on Flint Creek Road to the east boundary of Section 36, Township 6 South, Range 4 West, B.M., also being the East boundary of Pleasant Valley School District, thence

South approximately 6.5 miles to the NE corner of Section 1, Township 8 South, Range 4 West, B.M., thence

East approximately 12 miles to the NE corner of Section 1, Township 8 South, Range 2 West, B.M., thence

South approximately 6 miles along the school district boundary to the SE corner of Section 36, Township 8 South, Range 2 West, B.M., thence

West approximately 6 miles to the NE corner of Section 1, Township 9 South, Range 3 West, B.M., thence

South approximately 24 miles to the SE corner of Section 36, Township 12 South, Range 3 West, B.M., thence

West approximately 12 miles to the NE corner of Section 1, Township 13 South, Range 5 West, B.M., thence

South approximately 23 miles to the SE corner of Section 25, Township 16 South, Range 5 West, B.M., thence

West approximately 8.5 miles to the Southwest corner of Pleasant Valley School District on the Idaho-Oregon State line, being the POINT OF BEGINNING.

Idaho School District Trustee Zone Equalization 2021

Submittal Review

Status Recommendation:
- ☒ APPROVAL
- ☐ NON-APPROVAL
- ☐ EXCEPTION REQUEST

School District: **Plummer Worley School District #44**
Prepared by: David Rudeen

Submittal Review:
Yes – No

- ☒ ☐ Legal Description for each trustee zone
- ☒ ☐ Scalable Map showing each trustee zone
- ☒ ☐ Population summary for each trustee zone - meet 10% variance
- ☒ ☐ Shape files/xml files
- ☒ ☐ Acceptable zone shapes
- ☒ ☐ Legal descriptions meet professional standards
- ☒ ☐ No significant census block splits without acceptable explanation
- ☒ ☐ Utilize 2021 Census data
- ☒ ☐ State Board of Education District Boundary
- ☐ Other (See comments below)

Percentage variance from highest zone population summary:

Highest Zone Population		**605**
Zone	Population	%Difference
1	603	0.33%
2	604	0.17%
3	596	1.49%
4	572	5.45%
5	545	9.92%
6	605	0.00%
7	568	6.12%
	4093	

Comments:

Plummer-Worley Joint School District #44

2020 Trustee Zone Status Map

N
W E
S

1:75,000

November 2021

Quadrant Consulting, Inc.

Legend

- 19 — Census Block/Population Count
- 37 — Split Census Block
- Primary Road
- Secondary Road
- Local Road
- Jeep Trail
- Other Roads

Trustee Zones

- ZONE-1
- ZONE-2
- ZONE-3
- ZONE-4
- ZONE-5
- ZONE-6
- ZONE-7
- Inset Boundary

Highest Zone Population		605
Zone	Population	% Difference
1	603	0.3%
2	604	0.2%
3	596	1.5%
4	572	5.5%
5	545	9.9%
6	605	0.0%
7	568	6.1%
Total	**4,093**	
Target Zone Population		585

Population Compliance

The chart to the left depicts the 2020 Census populations of your existing Trustee Zones. If the "% Difference" value is over 10%, then the Trustee Zones are out of compliance for "equalized population."

Moving populations from highly populated zones to lesser populated zones will decrease the variance.

You can use the "Percent Difference Calculator" provided via email from QCI to recalculate your variance as populations are moved from one zone to another.

* Calculations are based upon requirements established byt the Idaho State Board of Education

Census Block Information

If you see a bold outline around a census block, then that census block has population in it and is being split by a current trustee zone boundary. The trustee zone boundaries should be modified to include ALL of the census block.

The census block populations are color coded to identify which trustee zone they have been assigned to.

Questions/Contacts

This map was prepared by Quadrant Consulting Inc.(QCI). If you have questions please contact:

Quadrant Consulting
Nick Kraus
Nick@quadrant.cc
(208)342-0091

Data Sources

Data Description	Source	Web Link
Population-Tabular	US Census Bureau	https://www2.census.gov/programs-surveys/decennial/2020/data/01-Redistricting_File--PL_94-171/Idaho/
Population- Census Blocks	US Census Bureau	https://www.census.gov/geographies/mapping-files/time-series/geo/tiger-geodatabase-file.html
School District Boundaries	Idaho State Tax Commission	https://www.census.gov/geographies/mapping-files/time-series/geo/tiger-geodatabase-file.html
Idaho Road Network	US Census Bureau	https://www.census.gov/geographies/mapping-files/time-series/geo/tiger-geodatabase-file.html
Railroads	US Census Bureau	https://www.census.gov/geographies/mapping-files/time-series/geo/tiger-geodatabase-file.html
	Idaho State Tax Commission	http://tax.idaho.gov/i-1074.cfm

Archived Data Final Projection Format	Trustee zones will be digitally archived as ArcGIS format shapefiles. They will be projected to a common coordinate system: IDTM83
Coordinate System: IDTM83	
Projection: Transverse_Mercator	
False_Easting: 2500000.000000	
False_Northing: 1200000.000000	
Central_Meridian: -114.000000	
Scale_Factor: 0.999600	
Latitude_Of_Origin: 42.000000	
Linear Unit: Meter (1.000000)	
Geographic Coordinate System: GCS_North_American_1983	
Angular Unit: Degree (0.0174532925199433295)	
Prime Meridian: Greenwich (0.000000000000000000)	
Datum: D_North_American_1983	
Spheroid: GRS_1980	
Semimajor Axis: 6378137.000000000000000000	
Semiminor Axis: 6356752.314140356100000000	
Inverse Flattening: 298.257222101000020000	

PLUMMER-WORLEY JOINT SCHOOL DISTRICT #44
TRUSTEE ZONE NO. 1

BEGINNING on the Idaho-Washington border at the intersection of Stringham Road and Idaho Road, thence

Northeasterly along said Stringham Road to Rew Road, thence

Southerly along said Rew Road to Setters Road, thence

Westerly along said Setters Road to the St. Maries River Railroad, thence

Southeasterly along said St. Maries River Railroad to US Highway 95, thence

Northerly along said US Highway 95 to Bitter Road, thence

Southeasterly, then Southerly, then Easterly along said Bitter Road to Cave Bay Road, thence

Southerly along said Cave Bay Road to Johnson Road, thence

Easterly along said Johnson Road to Mowry Road, thence

Southerly along said Mowry Road to Cottonwood Road, thence

Easterly, then Northeasterly along said Cottonwood Road to Ator Hill Road, thence

Southeasterly, then Southerly along said Ator Hill Road to Indian Cemetery Road, thence

Easterly along said Indian Cemetery Road to Bloomsburg Bay Road, thence

Northeasterly along said Bloomsburg Bay Road to Cove Point Road, thence

Northwesterly along said Cove Point Road to Fuller Bay Court, thence

Easterly approximately 40 feet along said Fuller Bay Court, thence

Northeasterly to the Coeur d'Alene Lake shoreline, thence

Southeasterly approximately 1.1 miles along said Coeur d'Alene Lake shoreline to Browns Bay, thence

Southeasterly departing the shoreline of Browns Bay to Browns Point, thence

Southeasterly approximately 300 feet along said Browns Point and Coeur d'Alene Lake shoreline, thence

Southeasterly departing shoreline across Carey Bay to Conkling Point and Coeur d'Alene Lake shoreline, thence

Southerly along said Coeur d'Alene Lake shoreline to The Gap, thence

Easterly to Heyburn State Park Island shoreline, thence

Northerly then Southerly around Heyburn State Park Island shoreline, thence

Easterly to the East Plummer-Worley Joint School District Boundary, thence

Northerly following said School District Boundary to the intersection of Idaho Road and Stringham Road and the **POINT OF BEGINNING**.

PLUMMER-WORLEY JOINT SCHOOL DISTRICT #44
TRUSTEE ZONE NO. 2

BEGINNING at the intersection Cave Bay Road and Johnson Road, thence

Easterly along said Johnson Road to Mowry Road, thence

Southerly along said Mowry Road to Cottonwood Road, thence

Easterly, then Northeasterly along said Cottonwood Road to Ator Hill Road, thence

Southeasterly, then Southerly along said Ator Hill Road to Indian Cemetery Road, thence

Easterly along said Indian Cemetery Road to Bloomsburg Bay Road, thence

Northeasterly along said Bloomsburg Bay Road to Cove Point Road, thence

Northwesterly along said Cove Point Road to Fuller Bay Court, thence

Easterly approximately 40 feet along said Fuller Bay Court, thence

Northeasterly to the Coeur d'Alene Lake shoreline, thence

Southeasterly approximately 1.1 miles along said Coeur d'Alene Lake shoreline to Browns Bay, thence

Southeasterly departing the shoreline of Browns Bay to Browns Point, thence

Southeasterly approximately 300 feet along said Browns Point and Coeur d'Alene Lake shoreline, thence

Southeasterly departing shoreline across Carey Bay to Conkling Point and Coeur d'Alene Lake shoreline, thence

Southerly along said Coeur d'Alene Lake shoreline to The Gap, thence

Easterly to Heyburn State Park Island shoreline, thence

Northerly then Southerly around Heyburn State Park Island shoreline, thence

Easterly to the East Plummer-Worley Joint School District Boundary, thence

Southerly following said School District Boundary to its intersection with State Highway 5, thence

Northwesterly along said State Highway 5 to Pedee Creek Road, thence

Southwesterly along said Pedee Creek Road to St. Maries River Railroad, thence

Westerly along said St. Maries River Railroad to State Highway 5, thence

Southwesterly along said State Highway 5 to US Highway 95, thence

Northerly, then Northwesterly along said US Highway 95 to Cave Bay Road, thence

North along said Cave Bay Road to Johnson Road and the **POINT OF BEGINNING**.

PLUMMER-WORLEY JOINT SCHOOL DISTRICT #44
TRUSTEE ZONE NO. 3

BEGINNING at the intersection of West E Street and Cave Bay Road, thence

Westerly along said West E Street to 2nd Street, thence

Northerly along said 2nd Street to Parsons Lane, thence

Westerly along said Parsons Lane to 3rd Street, thence

Northerly along said 3rd Street to West C Street, thence

Westerly along said West C Street to 4th Street and the Worley city limits line, thence

Southerly along said city limits line to Chatcolet Road, thence

Southerly, then Westerly along said Chatcolet Road to Senkler Road, thence

Southerly, then Southwesterly along said Senkler Road to County Line Road, said point also being the Kootenai-Benewah County line, thence

Easterly along said Kootenai-Benewah County line to US Highway 95, thence

Northerly, then Northwesterly along said US Highway 95 to Cave Bay Road, thence

Northerly along said Cave Bay Road to West E Street and the **POINT OF BEGINNING**.

PLUMMER-WORLEY JOINT SCHOOL DISTRICT #44
TRUSTEE ZONE NO. 4

BEGINNING on the Idaho-Washington border at the intersection of Stringham Road and Idaho Road, thence

Northeasterly along said Stringham Road to Rew Road, thence

Southerly along said Rew Road to Setters Road, thence

Westerly along said Setters Road to the Union Pacific Railroad tracks, thence

Southeasterly along said Union Pacific Railroad tracks to US Highway 95, thence

Northerly along said US Highway 95 to Bitter Road, thence

Southeasterly, then Southerly, then Easterly along said Bitter Road to Cave Bay Road, thence

Southerly along said Cave Bay Road to West E Street, thence

Westerly along said West E Street to 2nd Street, thence

Northerly along said 2nd to Parsons Lane, thence

Westerly along said Parsons Lane to 3rd Street, thence

Northerly along said 3rd Street to West C Street, thence

Westerly along said West C Street to 4th Street and the Worley city limits line, thence

Southerly along said city limits line to Chatcolet Road, thence

Southerly, then Westerly along said Chatcolet Road to Senkler Road, thence

Southerly, then Southwesterly along said Senkler Road to County Line Road, said point also being the Kootenai-Benewah County line, thence

Easterly along said Kootenai-Benewah County line to US Highway 95, thence

Southerly along said US Highway 95 to Lovell Valley Road, thence

Westerly along said Lovell Valley Road to Watt Hill Lane, thence

Northerly along said Watt Hill Lane to Sundance Lane, thence

Northwesterly along said Sundance Lane to Agency Road, thence

Southwesterly along said Agency Road to Old Agency Loop Road, thence

Southwesterly along said Old Agency Loop Road to Agency Road, thence

Southerly along said Agency Road to Mowry Road, thence

Westerly along said Mowry Road to St. Maries River Railroad, thence

Northwesterly along said St. Maries River Railroad to Indian Grove Road, thence

Northwesterly along said Indian Grove Road to Merideth Road, thence

Westerly along said Merideth Road to the West Plummer-Worley Joint School District Boundary and the Idaho-Washington border, thence

Northerly along said Idaho-Washington border to the intersection of Idaho Road and Stringham Road and the **POINT OF BEGINNING**.

PLUMMER-WORLEY JOINT SCHOOL DISTRICT #44
TRUSTEE ZONE NO. 5

BEGINNING at the intersection of State Highway 5 (C Street) and 1st Street, thence

Southerly along said 1st Street to P Street, thence

Westerly along said P Street to US Highway 95, thence

Northerly along said US Highway 95 to State Highway 5 (C Street), thence

Easterly along said State Highway 5 to 1st Street and the **POINT OF BEGINNING**.

PLUMMER-WORLEY JOINT SCHOOL DISTRICT #44

TRUSTEE ZONE NO. 6

BEGINNING on the East Plummer-Worley Joint School District Boundary where it meets State Highway 5, thence

Northwesterly along said State Highway 5 to Pedee Creek Road, thence

Southwesterly along said Pedee Creek Road to St. Maries River Railroad, thence

Westerly along said St. Maries River Railroad to State Highway 5, thence

Southwesterly along said State Highway 5 to 1st Street, thence

Southerly along said 1st Street to P Street, thence

Westerly along said P Street to US Highway 95, thence

Southerly along said US Highway 95 to the Tensed city limits line, thence

Easterly, then Southerly along said Tensed city limits line to US Highway 95, thence

Southeasterly along said US Highway 95 to Fox Road, thence

Easterly along said Fox Road to Old Sanders Road, thence

Southeasterly along said Old Sanders Road to Sanders Road, thence

Westerly, then Southerly, then Southwesterly along said Sanders Road to US Highway 95, thence

Southwesterly along said US Highway 95 to the South Plummer-Worley Joint School District Boundary, thence

Southeasterly following said School District Boundary around to State Highway 5 and the **POINT OF BEGINNING**.

PLUMMER-WORLEY JOINT SCHOOL DISTRICT #44
TRUSTEE ZONE NO. 7

BEGINNING at the intersection of Lovell Valley Road and US Highway 95, thence

Westerly along said Lovell Valley Road to Watt Hill Lane, thence

Northerly along said Watt Hill Lane to Sundance Lane, thence

Northwesterly along said Sundance Lane to Agency Road, thence

Southwesterly along said Agency Road to Old Agency Loop Road, thence

Southwesterly along said Old Agency Loop Road to Agency Road, thence

Southerly along said Agency Road to Mowry Road, thence

Westerly along said Mowry Road to St. Maries River Railroad, thence

Northwesterly along said St. Maries River Railroad to Indian Grove Road, thence

Northwesterly along said Indian Grove Road to Merideth Road, thence

Westerly along said Merideth Road to the West Plummer-Worley Joint School District Boundary and the Idaho-Washington border, thence

Southerly following said School District Boundary to US Highway 95, thence

Northeasterly along said US Highway 95 to Sanders Road, thence

Northeasterly, then Northerly, then Easterly along said Sanders Road to Old Sanders Road, thence

Northwesterly along said Old Sanders Road to Fox Road, thence

Westerly along said Fox Road to US Highway 95, thence

Northwesterly along said US Highway 95 to the Tensed city limits line, thence

Northerly, then Westerly along said Tensed city limits line to US Highway 95, thence

Northerly along said US Highway 95 to Lovell Valley Road and the **POINT OF BEGINNING**.

Idaho School District Trustee Zone Equalization 2021

Submittal Review

Status Recommendation:
- ☒ APPROVAL
- ☐ NON-APPROVAL
- ☐ EXCEPTION REQUEST

School District: **Pocatello School District #25**
Prepared by: David Rudeen

Submittal Review:
Yes – No

- ☒ ☐ Legal Description for each trustee zone
- ☒ ☐ Scalable Map showing each trustee zone
- ☒ ☐ Population summary for each trustee zone - meet 10% variance
- ☒ ☐ Shape files/xml files
- ☒ ☐ Acceptable zone shapes
- ☒ ☐ Legal descriptions meet professional standards
- ☒ ☐ No significant census block splits without acceptable explanation
- ☒ ☐ Utilize 2021 Census data
- ☒ ☐ State Board of Education District Boundary
- ☐ Other (See comments below)

Percentage variance from highest zone population summary:

Highest Zone Population	**16237**	
Zone	Population	%Difference
1	15821	2.56%
2	16237	0.00%
3	16095	0.87%
4	15829	2.51%
5	16098	0.86%
	80080	

Comments:

Pocatello School District

2020 Trustee Zone Status Map

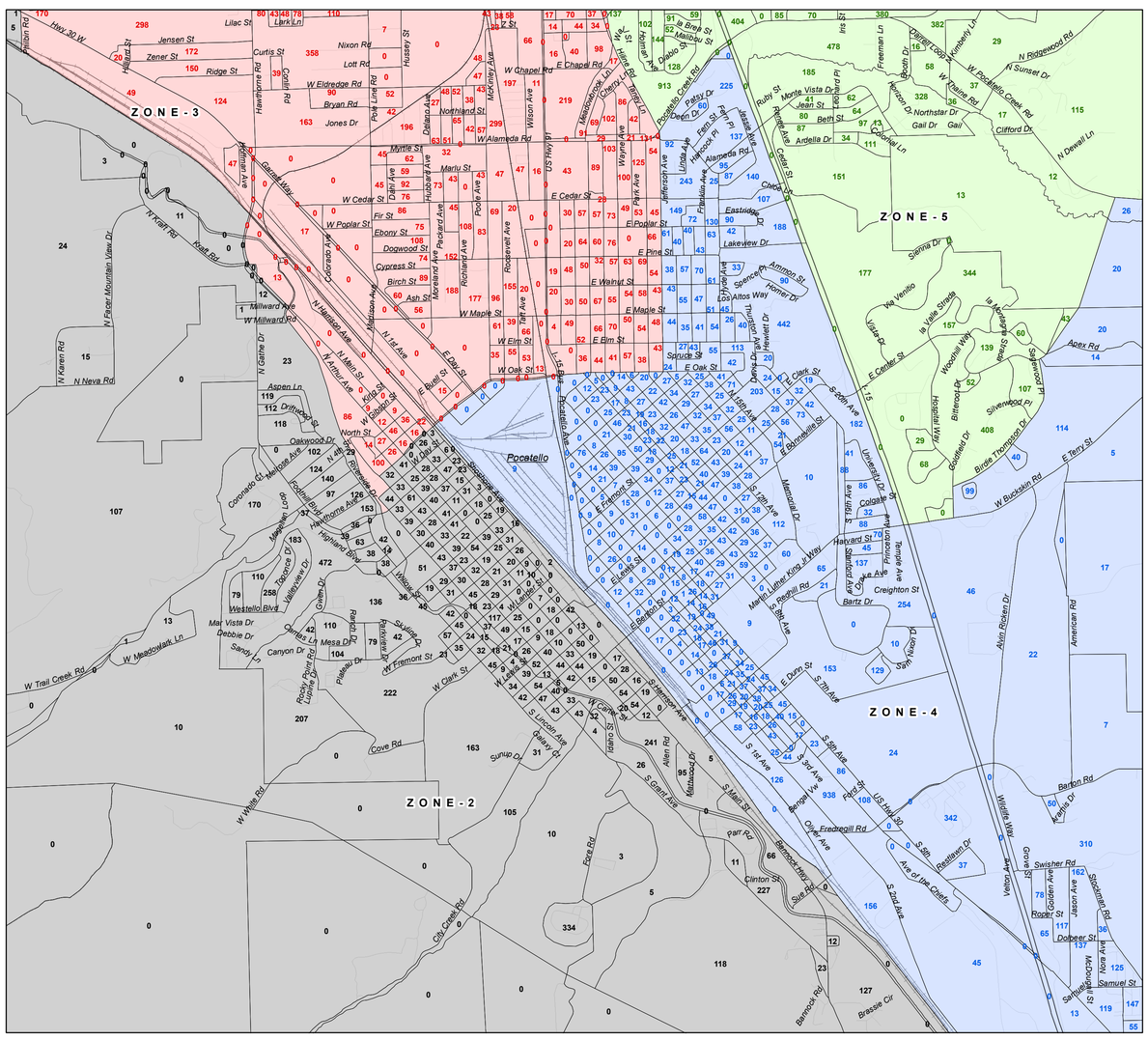

N
W E
S

1:70,000

September 2021

Legend

- 19 — Census Block/Population Count
- 37 — Split Census Block
- Primary Road
- Secondary Road
- Local Road
- Jeep Trail
- Other Roads

Trustee Zones

- ZONE-1
- ZONE-2
- ZONE-3
- ZONE-4
- ZONE-5
- Inset Boundary

Highest Zone Population		16,237
Trustee Zone	Trustee Zone Population	% Difference
1	15,821	2.6%
2	16,237	0.0%
3	16,095	0.9%
4	15,829	2.5%
5	16,098	0.9%
Total	**80,080**	
Target Zone Population		**16,016**

Population Compliance

The chart to the left depicts the 2020 Census populations of your existing Trustee Zones. If the "% Difference" value is over 10%, then the Trustee Zones are out of compliance for "equalized population."

Moving populations from highly populated zones to lesser populated zones will decrease the variance.

You can use the "Percent Difference Calculator" provided via email from QCI to recalculate your variance as populations are moved from one zone to another.

* Calculations are based upon requirements established byt the Idaho State Board of Education

Census Block Information

If you see a bold outline around a census block, then that census block has population in it and is being split by a current trustee zone boundary. The trustee zone boundaries should be modified to include ALL of the census block.

The census block populations are color coded to identify which trustee zone they have been assigned to.

Questions/Contacts

This map was prepared by Quadrant Consulting Inc.(QCI). If you have questions please contact:

Quadrant Consulting
Nick Kraus
Nick@quadrant.cc
(208)342-0091

Data Sources

Data Description	Source	Web Link
Population-Tabular	US Census Bureau	https://www2.census.gov/programs-surveys/decennial/2020/data/01-Redistricting_File--PL_94-171/Idaho/
Population- Census Blocks	US Census Bureau	https://www.census.gov/geographies/mapping-files/time-series/geo/tiger-geodatabase-file.html
School District Boundaries	Idaho State Tax Commission	https://www.census.gov/geographies/mapping-files/time-series/geo/tiger-geodatabase-file.html
Idaho Road Network	US Census Bureau	https://www.census.gov/geographies/mapping-files/time-series/geo/tiger-geodatabase-file.html
Idaho Water	US Census Bureau	https://www.census.gov/geographies/mapping-files/time-series/geo/tiger-geodatabase-file.html
Railroads	Idaho State Tax Commission	http://tax.idaho.gov/i-1074.cfm

Archived Data Final Projection Format		Trustee zones will be digitally archived as ArcGIS format shapefiles. They will be projected to a common coordinate system: IDTM83
Coordinate System: IDTM83		
Projection: Transverse_Mercator		
False_Easting: 2500000.000000		
False_Northing: 1200000.000000		
Central_Meridian: -114.000000		
Scale_Factor: 0.999600		
Latitude_Of_Origin: 42.000000		
Linear Unit: Meter (1.000000)		
Geographic Coordinate System: GCS_North_American_1983		
Angular Unit: Degree (0.0174532925199433299)		
Prime Meridian: Greenwich (0.000000000000000000)		
Datum: D_North_American_1983		
Spheroid: GRS_1980		
Semimajor Axis: 6378137.000000000000000000		
Semiminor Axis: 6356752.314140356100000000		
Inverse Flattening: 298.257222101000020000		

October 31, 2021

POCATELLO SCHOOL DISTRICT

#25 TRUSTEE ZONE NO. 1

BEGINNING at the intersection of the North District Boundary line of the Pocatello School District and the Snake River in Section 1, Township 5 South, Range 32 East, Boise Meridian, thence continuing along said North District Boundary line along the Bingham-Bannock County line

East approximately 30 miles to the East District Boundary line at the Northeast corner of Section 1, Township 5 South, Range 37 East, Bouse Meridian and the Bannock-Caribou County line, thence

Southwesterly along said East District Boundary line and the Bannock-Caribou County line approximately 13 miles to the Fort Hall Indian Reservation boundary line and District Boundary line, thence leaving said Bannock-Caribou County line

West along said District Boundary line and said Reservation boundary line approximately 8.33 miles to the Southwest Corner of Section 7, Township 5 South, Range 36 East, Boise Meridian being a point where said Reservation boundary line turns North, thence leaving said District Boundary line

North along said Reservation boundary line approximately 4 miles to t the Northeast Corner of Section 25, Township 5 South, Range 35 East, Boise Meridian being the Northeast Corner of Section being a point where said Reservation boundary line turns West, thence

West along said Reservation boundary line approximately 7.5 miles to the Hiline Canal, (Fort Hall Main Canal), thence leaving said Reservation boundary line

South along said Hiline Canal (Fort Hall Main Canal) approximately 3.7 miles to Interstate 86, thence West along said Interstate 86 approximately 2.3 miles to Philbin Road, thence

North along said Philbin Road approximately 1 mile to the Church Lateral, thence

Northwesterly along said Church Lateral approximately 1.6 miles to Siphon Road, thence

West along said Siphon Road approximately 1.1 miles to the Bannock-Power County line and said District Boundary, thence

Following said District Boundary along the Bannock-Power County line turning into said Bannock-Bingham County line along the American Falls Reservoir and the Snake River to the **POINT OF BEGINNING**.

October 31, 2021

POCATELLO SCHOOL DISTRICT
#25 TRUSTEE ZONE NO. 2

BEGINNING at a point on the Western District Boundary; said point being located at the intersection of the Bannock-Power County line and Siphon Road, thence

East along said Siphon Road approximately 1.1 miles to the Church Lateral, thence

Southeasterly along said Church Lateral approximately 1.6 miles to Philbin Road, thence

South along said Philbin Road approximately 2.1 miles to the Union Pacific Railroad tracks approximately 0.2 miles south of US Highway 30, thence

Southeast along said Railroad tracks approximately 1.2 miles to Main Street, thence

Southeast along said Main Street approximately 0.5 miles to the Portneuf River, thence

Southeasterly along said Portneuf River approximately 1 mile to Carson Street, thence

Northeast along said Carson Street approximately 200 feet to Grant Avenue, thence

Northwest along said Grant Avenue approximately 0.1 mile to Day Street, thence

Northeast along said Day Street approximately 0.1 mile to Hayes Avenue, thence

Northwest along said Hayes Avenue approximately 0.1 mile to West Gould Street, thence

Northeast along said West Gould Street approximately 0.3 miles to said Railroad Tracks, thence

Southeast along said Railroad Tracks approximately 4 miles to South Valley Road, thence

Northeast along said South Valley Road approximately 0.3 miles to Interstate 15, thence

Southeast along said Interstate 15 approximately 0.4 miles to the East-West centerline of Section 7, Township 7 South, Range 35 East, Boise Meridian, thence

East along said East-West centerline of Section 7 continuing along the East-West centerline of Section 8, Township 7 South, Range 35 East approximately 650 feet to the East line of a parcel owned by the Idaho State Police in the Southwest ¼ of the Northwest ¼ of said Section 8, thence

North along said parcel continuing Northeast approximately 0.2 miles to 5th Avenue, thence

Northwest along said 5th Avenue approximately 430 feet, thence following parcel lines

Northeast approximately 730 feet, thence

Northwest approximately 750 feet, thence

West approximately 420 feet to an unnamed road, thence

North along said road approximately 500 feet to Shore Road, thence

West along said Shore Road approximately 100 feet to the West line of Section 5, Township 7 South, Range 35 East, Boise Meridian, thence

North along said West line of Section 5 approximately 1 mile to the South line of Section 31, Township 6 South, Range 35 East, Boise Meridian, thence

East along said South line of Section 31 approximately 450 feet to the East line of said Section 31, thence

North along said East line of Section 31 approximately 0.4 miles to Barton Road, thence

Easterly along said Barton Road approximately 3 miles to the, thence

North approximately 0.2 miles to an unnamed creek located in the Northeast ¼ of Section 33, Township 6 South, Range 35 East, thence

Northerly along said unnamed creek approximately 0.5 miles to the North Section line of said Section 33, thence

East along said North line of Section 33 approximately 1.15 miles to the Northeast corner of Section 34, said Township and Range and the District Boundary, thence continuing along said District Boundary the following three courses

South along Section lines approximately 2 miles to the Northwest corner of Section 11, Township 7 South, Range 35 East, thence

East along said Section 11 approximately 2 miles to the Northeast corner of Section 12,

said Township and Range, to a point on the Eastern District Boundary, thence

South, then West, then North along said District Boundary to the intersection of intersection of the Bannock-Power County line and Siphon Road, said point being the **POINT OF BEGINNING**.

October 32, 2021

POCATELLO SCHOOL DISTRICT

#25 TRUSTEE ZONE NO. 3

BEGINNING at the intersection of Philbin Road and Interstate 86, thence

East along said Interstate 86 approximately 2.3 miles to the Hipline Canal (Fort Hall Main Canal), thence

Southerly along said Hiline Canal (Fort Hall Main Canal) approximately 1.1 miles to Hiline Road J, thence

Southeasterly along said Hiline Road approximately 0.4 mile to Jefferson Avenue

South along said Jefferson Avenue approximately 1 mile to Oak Street, thence

West along said Oak Street approximately 0.5 miles to State Highway 30, thence

Westerly along said U.S. Highway 30 approximately 0.3 miles to East Gould Street, thence

Southwest along said East Gould Street turning into West Gould Street approximately 0.6 miles to Hayes Avenue, thence

Southeast along said Hayes Avenue approximately 0.1 mile to Day Street, thence

Southwest along said Day Street approximately 0.1 mile to Grant Avenue, thence

Southeast along said Grant Avenue approximately 0.1 mile to Carson Street, thence

Southwest along said Carson Street approximately 200 feet to the Portneuf River, thence

Northwest along said Portneuf River approximately 1 mile to Main Street, thence

Northwest along said Main Street approximately 0.5 miles to the Union Pacific Railroad tracks, thence

Northwest along said Railroad tracks approximately 1.2 miles to Philbin Road, thence

North along said Philbin Road approximately 1.1 miles to Interstate 86 to the **POINT OF BEGINNING**.

October 31, 2021

POCATELLO SCHOOL DISTRICT
#25 TRUSTEE ZONE NO. 4

BEGINNING at the intersection of Interstate 15 and Pocatello Creek Road, thence

Southeasterly along said Interstate 15 approximately 2.2 miles to Buckskin Road, thence

Easterly along said Buckskin Road approximately 0.2 miles to Hospital Way, thence

North along said Hospital Way approximately 0.1 miles to Birdie Thompson Drive, thence

Northeasterly along said Birdie Thompson Drive approximately 0.7 miles to Center Street, thence
Northeasterly on said Center Street approximately 150 feet, thence leaving said Center Street

Northeasterly on a line approximately 0.25 miles
to the South line of the Northwest ¼ of the Southeast ¼ of Section 19, Township 6 South, Range 35 East, continuing

Northeast approximately 0.6 miles to Pocatello Creek Road, thence

East along said Pocatello Creek Road approximately 0.3 miles to Parks Road, thence

South along said Parks Road turning into Buckskin Road for approximately 6 miles to Mountain Meadows Drive, thence

East along Mountain Meadows Drive approximately 0.15 miles to the District Boundary, thence

South along said District Boundary line approximately 1 mile to the Southeast corner of Section 25, Township 6 South, Range 35 East, thence

West along said Section lines and said District Boundary line approximately 2 miles to the Northeast corner of Section 34, said Township and Range, thence leaving said District Boundary line

Continuing West along said Section lines 1.15 miles to an unnamed creek located in the Northeast ¼ of Section 33, said Township and Range, thence

Southerly along said unnamed creek approximately 0.5 miles, thence

South approximately 0.2 miles to the end of Barton Road, thence

Westerly along said Barton Road approximately 3 miles to the West line of Section 32, Township 6 South, Range 35 East, thence

South along said West approximately 0.4 miles to the Southwest corner of said Section 32 and being on the North line of Section 5 Township 7 South, Range 35 East, thence

West along said North line of Section 5 approximately 500 feet to the Northwest corner of said Section 5, thence

South along the West line of said Section 5 approximately 1 mile to Shore Road

East along Shore Road approximately 80 feet to an unnamed road, thence

South along said road approximately 0.1 miles, thence

East approximately 420 feet, thence following parcel lines

Southeast approximately 750 feet, thence

Southwest approximately 730 feet, to 5th Avenue, thence

Southeast along said 5th Avenue approximately 430 feet to a parcel owned by the Idaho State Police, thence following the parcel lines

Southwest approximately 500 feet, in the Southwest ¼ of the Northwest ¼ of Section 8, Township 7 South, Range 35 East, thence

South approximately 470 feet to the East-West centerline of said Section 8, thence

West along said East-West centerline of Section 8, continuing along centerline of Section 7 of said Township and Range approximately 650 feet to Interstate 15, thence

Northwest along Interstate 15 approximately 0.4 miles to South Valley Road, thence

West along said South Valley Road approximately 0.3 miles to the Union Pacific Railroad tracks, thence

Northwest along said Railroad tracks approximately 4 miles to East Gould Street, thence

Northeast approximately 03 miles along said East Gould Street to US Highway 30 thence

Easterly on said US Highway 30 approximately 0.3 miles to Oak Street, thence

East approximately 0.5 miles along Oak Street to Jefferson Avenue, thence

North along said Jefferson Avenue approximately 1 mile to said Pocatello Creek Road, thence

Northeast along said Pocatello Creek Road approximately 0.5 miles to Interstate 15 and the **POINT OF BEGINNING.**

October 31, 2021

POCATELLO SCHOOL DISTRICT #25
TRUSTEE ZONE NO. 5

BEGINNING at the intersection of Interstate 15 and Pocatello Creek Road, thence Southwest along said Pocatello Creek Road approximately 0.5 miles to Hiline Road, thence

Northwesterly along said Hiline Road approximately 0.4 miles to the Fort Hall Main Canal (Hiline Canal), thence

Northerly along said Fort Hall Main Canal approximately 4.7 miles to the Fort Hall Indian Reservation Boundary line, thence

East along said Reservation Boundary line approximately 7.5 miles to the Northeast corner of Section 25, Township 5 South, Range 35 East, Boise Meridian being a point where said Reservation Boundary line turns south, thence

South along said Reservation Boundary line approximately 4 miles to the District Boundary line and the Southwest Corner of Section 7, Township 6 South, Range 36 East, thence

Continuing South along said District Boundary line approximately 2 miles to Mountain Meadows Drive, thence leaving said District Boundary line

West along said Mountain Meadows Drive approximately 0.1 miles to Buckskin Road, thence

West along said Buckskin Road approximately 5.5 miles to Parks Road, thence

Northwest along said Parks Road approximately 0.5 miles to Pocatello Creek Road, thence

West along said Pocatello Creek Road approximately 0.3 miles to a point, thence, leaving said road

Southwest approximately 0.5 miles to the South line of the Northwest ¼ of the Southeast ¼ of Section 19, Township 6 South, Range 35 East, thence continuing 0.25 miles to a point on Center Street, thence

Southwesterly along said Center Street approximately 150 feet to Birdie Thompson Drive, thence

Southwesterly along said Birdie Thompson Drive 0.7 miles to Hospital Way, thence

South along said Hospital Way approximately 0.13 miles to Buckskin Road, thence

West along said Buckskin Road approximately 0.2 miles to Interstate 15, thence

Northwest along said Interstate 15 approximately 2.2 miles to Pocatello Creek Road and the **POINT OF BEGINNING**.

Idaho School District Trustee Zone Equalization 2021

Submittal Review

School District: **Post Falls School District #273**
Prepared by: David Rudeen

Status Recommendation:
- ☒ APPROVAL
- ☐ NON-APPROVAL
- ☐ EXCEPTION REQUEST

Submittal Review:
Yes – No

- ☒ ☐ Legal Description for each trustee zone
- ☒ ☐ Scalable Map showing each trustee zone
- ☒ ☐ Population summary for each trustee zone - meet 10% variance
- ☒ ☐ Shape files/xml files
- ☒ ☐ Acceptable zone shapes
- ☒ ☐ Legal descriptions meet professional standards
- ☒ ☐ No significant census block splits without acceptable explanation
- ☒ ☐ Utilize 2021 Census data
- ☒ ☐ State Board of Education District Boundary
- ☐ Other (See comments below)

Percentage variance from highest zone population summary:

Highest Zone Population		**9776**
Zone	Population	%Difference
1	9396	3.89%
2	9489	2.94%
3	9508	2.74%
4	9127	6.64%
5	9776	0.00%
	47296	

Comments:

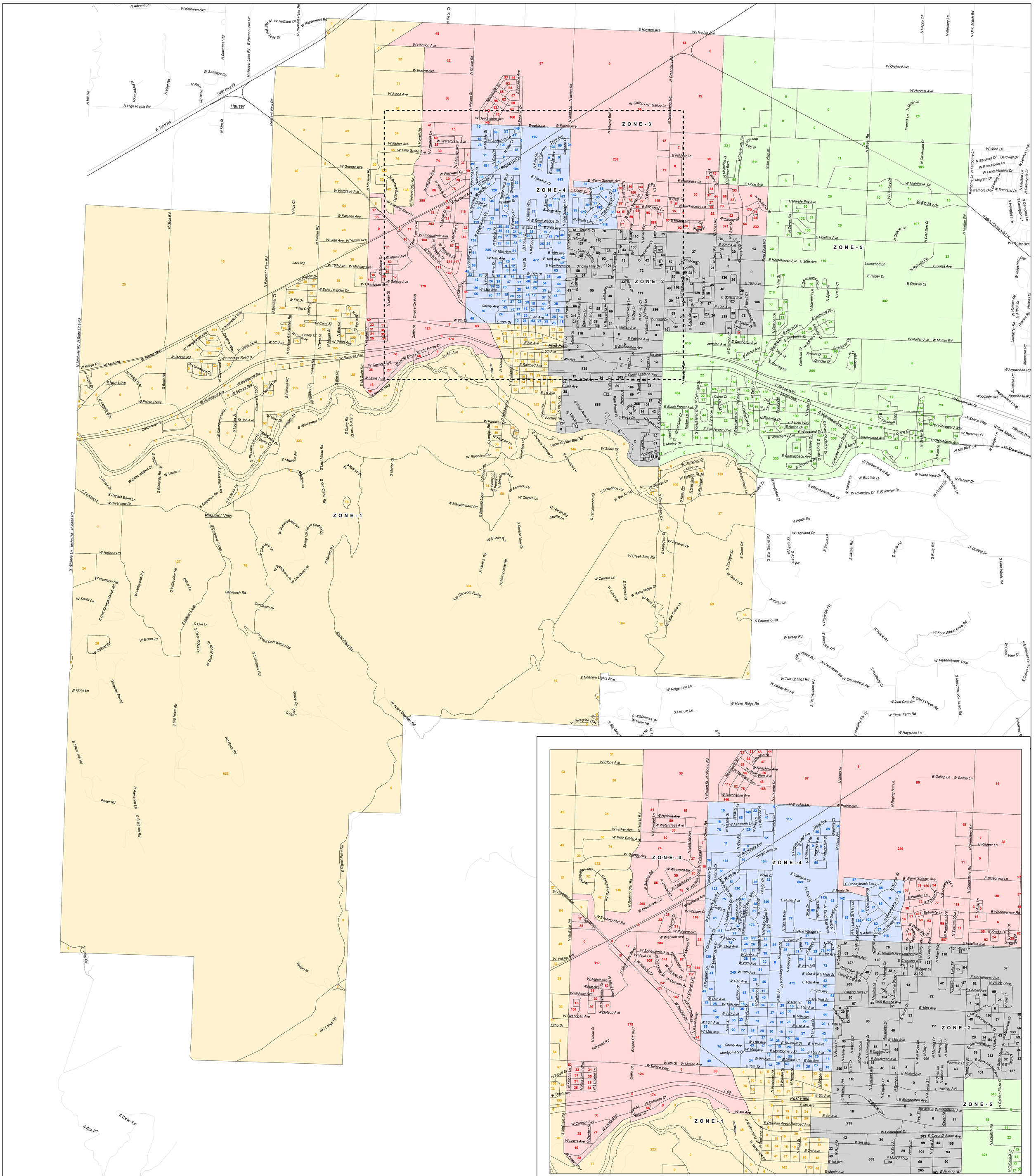
ZONE-1
ZONE-2
ZONE-3
ZONE-4
ZONE-5
Hauser
Pleasant View
State Line
Post Falls
N Advent Ln
W Kathleen Ave
W Hollister Dr
W Fiddlewood Rd
N Cloverleaf Rd
N Hauser Lake Rd
E Hauser Lake Rd
W Santiago Cir
N Rocky Ridge Rd
State Hwy 53
N Hill Rd
N Vogt Rd
N High Prairie Rd
W Trent Rd
N Kirk St
N Pleasant View Rd
N Poon Ct
W Harmon Ave
W Bodine Ave
W Stone Ave
N Nelson St
N Chase Rd
N Idaho St
N Greenferry Rd
E Hayden Ave
W Hayden Ave
W Orchard Ave
W Harvest Ave
N Happy Trl
N Memory Ln
N Ohio Match Rd
N Daisy Ln
Francis Ln
N Carolwood Ct
W Wirth Dr
N Bardwell Dr
Bardwell Dr
W Princetown Ln
W Long Meadow Dr
Magrath Dr
W Freeland Dr
N Fairborne Ln
N Bedford Ln
N Cavendish Ln
W Nighthawk Dr
W Century Dr
W Big Sky Dr
N Idaho Centennial Trl
N Hunter Rd
W Hanley Ave
W Industrial Loop
N Holmes Rd
W Holmes Rd
N Arthur St
Holmes Ct
Lancaster Rd
Moccasin Rd
W Arrowhead Rd
Buckskin Rd
Appaloosa Rd
Woodside Ave
Wedgewood Loop
W Centennial Trl
W Sellice Way
W Skate Blade Ln
Ellisport Way
W Woodward Way
W Rivenay Pl
W Mill River Ct
W Showalter Ln
N Stateline Rd
N State Line Rd
W Kildea Rd
W Ante Rd
W Sellice Way
W Jacklin Rd
W Frontage Road B
W Railroad Ave
W Riverbend Ave
W Selway Ave
W Riverbend Rd
W Pointe Pkwy
N Cascata Way
N Bayah Way
S Beck Rd
N Beck Rd
N Cochise Rd
N Fox Ct
N Pleasant View Rd
Lark Rd
W Hudow Dr
W Elk Dr
Lilac Ct
Stony Ln
N Boulder Ct
W Echo Dr
W Okanogan Ave
W Melald Ave
W Midway Ave
W 16th Ave
W 20th Ave
W Yukon Ave
W Poleline Ave
W Hargrave Ave
W Grange Ave
W Fisher Ave
W Polo Green Ave
W Watercress Ave
W Brookie Ln
W Prairie Ave
W Fisher Ave
W Wayward Cir
W Stapleton Ave
W Evening Star Rd
N Radiant Star Rd
N Dartmoor Ln
N Howell Rd
N Arrowleaf Ln
N Sentinel Ave
N Jericho Ct
N Atcheson Ct
N Ashworth Ln
N Wells Ct
N Guy Rd
N Meade St
N Nelson St
N Chase Rd
N Idaho St
N Greenferry Rd
N Ohio Match Rd
N Happy Trl
N Memory Ln
N Daisy Ln
Francis Ln
N Carolwood Ct
W Wirth Dr
N Bardwell Dr
Bardwell Dr
W Princetown Ln
W Long Meadow Dr
Magrath Dr
W Freeland Dr
N Fairborne Ln
N Bedford Ln
N Cavendish Ln
W Nighthawk Dr
W Century Dr
W Big Sky Dr
N Idaho Centennial Trl
N Hunter Rd
W Hanley Ave
W Industrial Loop
N Holmes Rd
W Holmes Rd
N Arthur St
Holmes Ct
Lancaster Rd
Moccasin Rd
W Arrowhead Rd
Buckskin Rd
Appaloosa Rd
Woodside Ave
Wedgewood Loop
W Centennial Trl
W Sellice Way
W Skate Blade Ln
Ellisport Way
W Woodward Way
W Rivenay Pl
W Mill River Ct
W Showalter Ln
N Stateline Rd
N State Line Rd
W Kildea Rd
W Ante Rd
W Sellice Way
W Jacklin Rd
W Frontage Road B
W Railroad Ave
W Riverbend Ave
W Selway Ave
W Riverbend Rd
W Pointe Pkwy
N Cascata Way
N Bayah Way
S Beck Rd
N Beck Rd
N Cochise Rd
N Fox Ct
N Pleasant View Rd
Lark Rd
W Hudow Dr
W Elk Dr
Lilac Ct
Stony Ln
N Boulder Ct
W Echo Dr
W Okanogan Ave
W Melald Ave
W Midway Ave
W 16th Ave
W 20th Ave
W Yukon Ave
W Poleline Ave
W Hargrave Ave
W Grange Ave
W Fisher Ave
W Polo Green Ave
W Watercress Ave
W Brookie Ln
W Prairie Ave
W Fisher Ave
W Wayward Cir
W Stapleton Ave
W Evening Star Rd
N Radiant Star Rd
N Dartmoor Ln
N Howell Rd
N Arrowleaf Ln
N Sentinel Ave
N Jericho Ct
N Atcheson Ct
N Ashworth Ln
N Wells Ct
N Guy Rd
N Meade St
N Nelson St
N Chase Rd
N Idaho St
N Greenferry Rd
E Hayden Ave
W Hayden Ave
W Orchard Ave
W Harvest Ave

Post Falls School District No. 273
Trustee Zone 1

BEGINNING at the Idaho-Washington State Line and the northwest corner of Section 36, Township 51 North, Range 6 West, Boise Meridian, said point being on the West School District Boundary; thence,

Easterly then northeasterly along said District Boundary to the northwest corner of Section 21, Township 51 North, Range 5 West, Boise Meridian; thence, continuing along said School District Boundary

East to overhead powerlines, which are located near the center of the north section line of said Section 21; thence, departing from said School District Boundary

Southwesterly along said overhead powerlines to Harmon Avenue; thence,

Easterly along Harmon Avenue to Howell Road; thence,

Southerly along Howell Road to Radiant Star Road; thence,

Southerly then Westerly along Radiant Star Road to Distant Star Road; thence,

Southerly along Distant Star Road to Evening Star Road; thence,

Northwesterly along Evening Star Road to Howell Road; thence,

Westerly along Howell Road to McGuire Road; thence,

Southerly along McGuire Road to the apparent Post Falls city limits; thence,

Easterly then Southerly then Northwesterly following said apparent city limits to McGuire Road; thence, continuing along said apparent city limits,

Southerly along McGuire Road to Midway Avenue; thence, departing from said apparent city limits but continuing

Southerly along McGuire Road to Breezy Way; thence,

Southeasterly approximately 0.1 miles along Breezy Way; thence,

Northeasterly approximately 0.6 miles following no apparent geographic feature; thence,

Southerly to the Spokane River; thence,

Easterly along the Spokane River to the westward extension of 4th Avenue; thence,

Post Falls School District No. 273
Trustee Zone 1 - Continued

Easterly along said extension of 4th Avenue and continuing along 4th Avenue to the Burlington Northern Santa Fe Railway; thence,

Northwesterly along Burlington Northern Santa Fe Railway to Mullan Avenue; thence,

Easterly along Mullan Avenue to Idaho Road; thence,

Southerly along Idaho Road to 4th Avenue; thence,

Westerly along 4th Avenue to Lincoln Street; thence,

Southerly approximately 0.2 miles along Lincoln Street to an unnamed road; thence,

Easterly along said unnamed road to Idaho Street; thence,

Southerly along Idaho Street to the end of Idaho Street; thence,

Southerly from end of Idaho Street to the Spokane River; thence,

Easterly along Spokane River to the South School District Boundary; thence,

South then Southwesterly along the South School District Boundary to Idaho-Washington State Line; thence, continuing along said School District Boundary and along said Idaho-Washington State Line

Northerly to the northwest corner of Section 36 Township 51 North, Range 6 West, Boise Meridian and the **POINT OF BEGINNING**.

Post Falls School District No. 273
Trustee Zone 2

BEGINNING at Idaho Road and Mullan Avenue; thence,

Northerly along Idaho Road to Poleline Avenue; thence,

Easterly along Poleline Avenue to US Highway 41; thence,

Southerly along US Highway 41 to Mullan Avenue; thence,

Westerly along Mullan Avenue to Greensferry Road; thence,

Southerly along Greensferry Road to end of Greensferry Road; thence, continuing

Southerly beyond end of Greensferry Road to the Spokane River; thence,

Westerly approximately 1.3 miles along the Spokane River; thence,

Northerly to the end of Idaho Street; thence,

Northerly approximately 0.5 miles along Idaho Street to an unnamed road; thence,

Westerly along said unnamed road to Lincoln Street; thence,

Northerly along Lincoln Street to 4th Avenue; thence,

Easterly along 4th Avenue to Idaho Road; thence,

Northerly along Idaho Road to Mullan Avenue and the **POINT OF BEGINNING**.

Post Falls School District No. 273
Trustee Zone 3 – Parcel 1

BEGINNING at the center of the north section line of Section 24, Township 51 North, Range 5 West, Boise Meridian, said point being on the North School District Boundary; thence,

Westerly along the North School District Boundary to a powerline located near the center of the north section line of Section 21, of said township and range; thence, departing from said School District Boundary

Southwesterly following said overhead powerlines to Harmon Avenue; thence,

Easterly along Harmon Avenue to Howell Road; thence,

Southerly along Howell Road to Radiant Star Road; thence,

Southerly then Westerly along Radiant Star Road to Distant Star Road; thence,

Southerly along Distant Star Road to Evening Star Road; thence,

Northwesterly along Evening Star Road to Howell Road; thence,

Westerly along Howell Road to McGuire Road; thence,

Southerly along McGuire Road to the apparent Post Falls city limits; thence,

Easterly then Southerly then Northwesterly following said apparent city limits to McGuire Road; thence, continuing along said apparent city limits,

Southerly along McGuire Road to Midway Avenue; thence, departing from said apparent city limits but continuing

Southerly along McGuire Road to Breezy Way; thence,

Southeasterly approximately 0.1 miles along Breezy Way; thence,

Northeasterly approximately 0.6 miles following no apparent geographic feature; thence,

Southerly to the Spokane River; thence,

Easterly along the Spokane River to the westward extension of 4th Avenue; thence,

Easterly along said extension of 4th Avenue and continuing along 4th Avenue to the Burlington Northern Santa Fe Railway; thence,

Northwesterly along Burlington Northern Santa Fe Railway to Mullan Avenue; thence,

Post Falls School District No. 273
Trustee Zone 3 – Parcel 1 - Continued

West along Mullan Avenue to Chase Road; thence,

Northerly along Chase Road to Prairie Avenue; thence,

East along Prairie Avenue to Idaho Road; thence,

South on Idaho Road to Bogie Road; thence,

Easterly on Bogie Drive to Dandelion Street; thence,

North on Dandelion Street to Stoneybrook Loop; thence,

Westerly then Northerly on Stoneybrook Loop to Warm Springs Avenue; thence,

Easterly along Warm Springs Avenue to Syringa Street; thence,

Southerly along Syringa Street to Poleline Avenue; thence,

Easterly along Poleline Avenue to Highway 41; thence,

North along Highway 41 to Hope Avenue; thence,

Westerly along Hope Avenue to Cecil Road; thence,

Northerly along Cecil Road to the center of the south section line of Section 24, Township 51 North, Range 5 West, Boise Meridian; thence,

North along the north-south centerline of said Section 24 to Hayden Avenue and the North School District Boundary; thence,

West along said Hayden Avenue and the North School District Boundary to the **POINT OF BEGINNING**.

Post Falls School District No. 273
Trustee Zone 3 – Parcel 2

BEGINNING at the intersection of Mullan Avenue and Highway 41; thence, west approximately 1,200 feet along said Mullan Avenue to the **POINT OF BEGINNING**; thence,

North approximately 200 feet; thence,

West approximately 130 feet; thence,

South approximately 200 feet to Mullan Avenue; thence,

East approximately 130 feet to the **POINT OF BEGINNING**.

Post Falls School District No. 273
Trustee Zone 4

BEGINNING at Idaho Road and Mullan Avenue; thence,

Northerly along Idaho Road to Poleline Avenue; thence,

Easterly along Poleline Avenue to Syringa Street; thence,

Northerly along Syringa Street to Warm Springs Avenue; thence,

Westerly along Warm Springs Avenue to Stoneybrook Loop; thence,

Southerly then Easterly along Stoneybrook Loop to Dandelion Street; thence,

Southerly along Dandelion Street to Bogie Drive; thence,

Westerly along Bogie Drive to Idaho Road; thence,

Northerly along Idaho Road to Prairie Avenue; thence,

Westerly along Prairie Avenue to Chase Road; thence,

Southerly along Chase Road to Mullan Avenue; thence,

Easterly along Mullan Avenue to Idaho Road and the **POINT OF BEGINNING**.

Post Falls School District No. 273
Trustee Zone 5

BEGINNING at the intersection of Greensferry Road and Mullan Avenue; thence,

Easterly along Mullan Avenue to US Highway 41; thence,

Northerly along US Highway 41 to Hope Avenue; thence,

Westerly along Hope Avenue to Cecil Road; thence,

Northerly along Cecil Road to the center of the south section line of Section 24, Township 51 North, Range 5 West, Boise Meridian; thence,

North along the north-south centerline of said Section 24 to Hayden Avenue and the North School District Boundary; thence,

Easterly then Southerly along the School District Boundary to the Spokane River; thence, continuing along said School District Boundary and along said Spokane River

Westerly to the west section line of Section 7, Township 50 North, Range 4 West, Boise Meridian; thence, departing from said School District Boundary but continuing along the Spokane River

Westerly to the southern extension of Greensferry Road; thence,

Northerly along the southern extension of Greensferry Road and continuing along Greensferry Road to Mullan Avenue and the **POINT OF BEGINNING**.

Idaho School District Trustee Zone Equalization 2021

Submittal Review

Status Recommendation:
- ☒ APPROVAL
- ☐ NON-APPROVAL
- ☐ EXCEPTION REQUEST

School District: **Potlatch School District #285**
Prepared by: David Rudeen

Submittal Review:
Yes – No

- ☒ ☐ Legal Description for each trustee zone
- ☒ ☐ Scalable Map showing each trustee zone
- ☒ ☐ Population summary for each trustee zone - meet 10% variance
- ☒ ☐ Shape files/xml files
- ☒ ☐ Acceptable zone shapes
- ☒ ☐ Legal descriptions meet professional standards
- ☒ ☐ No significant census block splits without acceptable explanation
- ☒ ☐ Utilize 2021 Census data
- ☒ ☐ State Board of Education District Boundary
- ☐ Other (See comments below)

Percentage variance from highest zone population summary:

Highest Zone Population		**706**
Zone	Population	%Difference
1	677	4.11%
2	704	0.28%
3	684	3.12%
4	706	0.00%
5	652	7.65%
	3423	

Comments:

Potlatch School District

2020 Trustee Zone Status Map

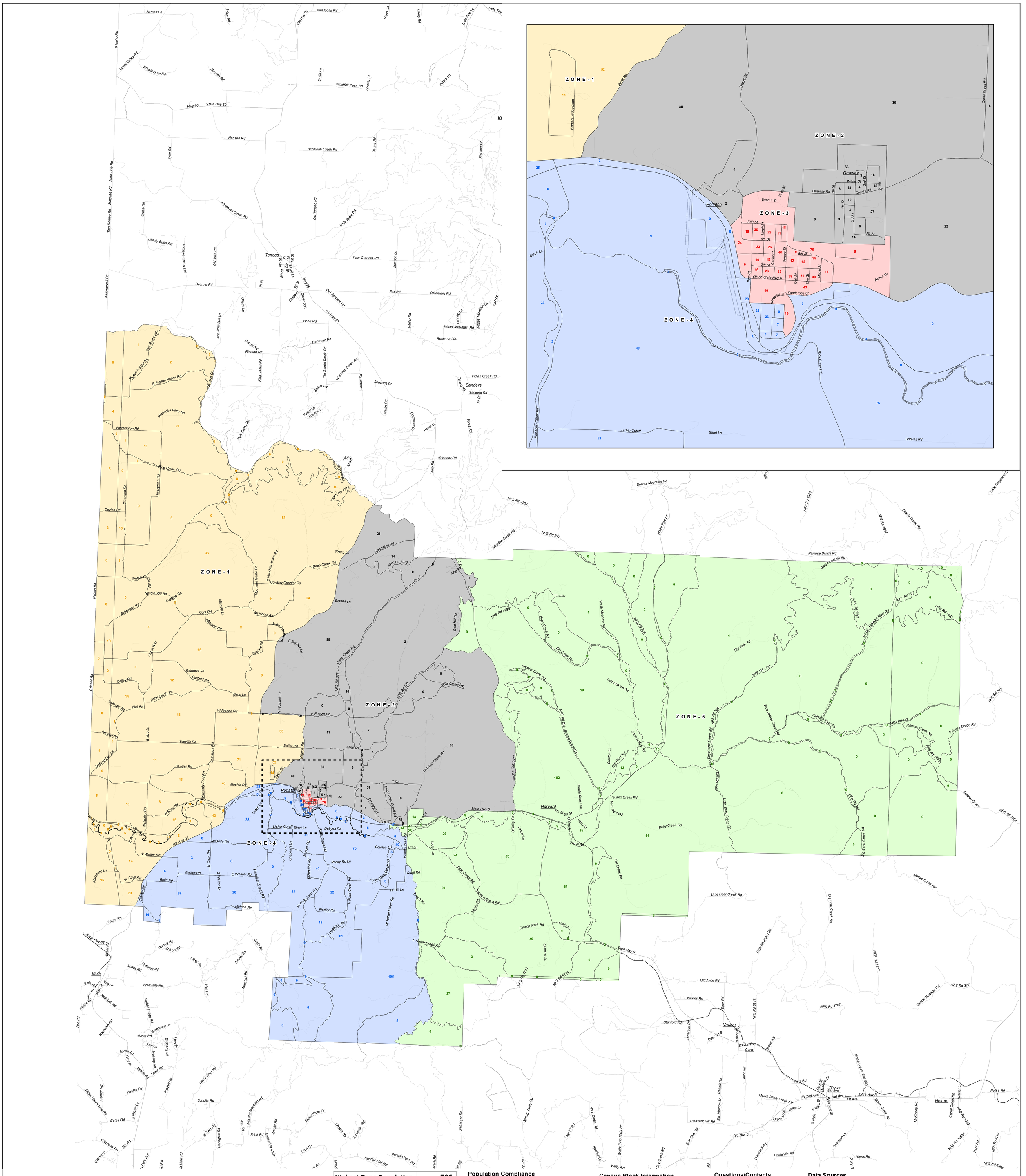
ZONE-1
ZONE-2
ZONE-3
ZONE-4
ZONE-5
Potlatch
Onaway
Tensed
Sanders
Harvard
Viola
Avon
Helmer
Vassar
Bartlett Ln
Minaloosa Rd
Lovell Valley Rd
Whitstocken Rd
Windfall Pass Rd
Hwy 60
State Hwy 60
Hansen Rd
Benewah Creek Rd
Tyler Rd
Crabb Rd
Hangman Creek Rd
Liberty Butte Rd
Desmet Rd
Four Corners Rd
Fox Rd
Osterberg Rd
Bond Rd
Moses Mountain Rd
Rosemont Ln
Dohrman Rd
Indian Creek Rd
Seasons Dr
Sanders Rd
Farmington Rd
Pine Creek Rd
Devine Rd
Wenooka Farm Rd
Deep Creek Rd
Cowboy Country Rd
Mt Home Rd
Cora Rd
Yellow Dog Rd
Logging Rd
Schneider Rd
Wooded Glen Rd
Dailey Rd
Rebecca Ln
Garfield Rd
Rohn Cutoff Rd
Tober Ln
Flat Rd
W Freeze Rd
E Freeze Rd
Kendall Rd
Scoville Rd
Boller Rd
Allied Ln
Sawyer Rd
Meckle Rd
Duffield Flat Rd
Hellinger Rd
Kelly's Way
Brabb Ln
Commstock Rd
Kennedy Ford Rd
Fiscus Rd
Harris Rd
Lemman Creek Rd
Gamett Gulch Rd
Gold Creek Cutoff Rd
Dutch Ln
N River Rd
Whitesley Rd
Lisher Cutoff
Short Ln
Dobyns Rd
Rock Creek Rd
Ruby Creek Rd
Quartz Creek Rd
Maple Creek Rd
Valle Rd
Lester Ln
Ohlin Ridge Rd
Flat Creek Rd
Big Sand Creek Rd
Little Sand Creek Rd
Stinchfield Creek Rd
Clarion Ln
Owl River Rd
Coon Hollow Rd
Blue Jacket Creek Rd
Palouse River Rd
Johnson Creek Rd
Palouse Divide Rd
Dry Fork Rd
Last Chance Rd
Boulder Creek Rd
Big Creek Rd
Hope Creek Rd
Smith Meadow Rd
Gold Hill Rd
Browns Ln
Cassellen Rd
Strong Ln
Cowboy Country Rd
Mountain Home Rd
E Mountain Home Rd
Michael Ln
McKeen Rd
Bedard Rd
E Bedrock Ln
W Bedrock Ln
Case Creek Rd
Old Tensed Rd
Little Butte Rd
Johnson Ln
Old Sanders Rd
US Hwy 95
Hwy 95
Shepard St
Davenport
Edgerton Ln
1st St
2nd St
6th St
5th St
Pr Dr
Shirley Ln
Iron Mountain Ln
Douple Rd
Rieman Rd
King Valley Rd
Old Sheep Creek Rd
W Sheep Creek Rd
Larson Rd
Barker Rd
Weller Rd
Lunders Ln
Moses Mountain Ln
Tigor Rd
Sanders Rd
Pr Dr
Martin Rd
Colombia Ln
Boots Ln
Foote Rd
Lewis Rd
Bremner Rd
Sky Ln
Lovell Rd
Pole Camp Rd
Paper Ln
Loper Ln
Dennis Mountain Rd
NFS Rd 3390
NFS Rd 4716
NFS Rd 1273
NFS Rd 377
Meadow Creek Rd
White Pine Dr
NFS Rd 1950
NFS Rd 1947
Charlie Creek Rd
Little Carpenter Cr
Palouse Divide Rd
Bald Mountain Rd
NFS Rd 4789
NFS Rd 328
NFS Rd 1423
N Fork Palouse River Rd
NFS Rd 1427
NFS Rd 1429
NFS Rd 767
NFS Rd 1770
NFS Rd 372
NFS Rd 3rd Alt
NFS Rd 1442
NFS Rd 1443
NFS Rd 1444
NFS Rd 1445
NFS Rd 1446
NFS Rd 1447
NFS Rd 1448
NFS Rd 1449
NFS Rd 1450
NFS Rd 1451
NFS Rd 1452
NFS Rd 1453
NFS Rd 1454
NFS Rd 1455
NFS Rd 1456
NFS Rd 1457
NFS Rd 1458
NFS Rd 1459
NFS Rd 1460
NFS Rd 1461
NFS Rd 1462
NFS Rd 1463
NFS Rd 1464
NFS Rd 1465
NFS Rd 1466
NFS Rd 1467
NFS Rd 1468
NFS Rd 1469
NFS Rd 1470
NFS Rd 1471
NFS Rd 1472
NFS Rd 1473
NFS Rd 1474
NFS Rd 1475
NFS Rd 1476
NFS Rd 1477
NFS Rd 1478
NFS Rd 1479
NFS Rd 1480
NFS Rd 1481
NFS Rd 1482
NFS Rd 1483
NFS Rd 1484
NFS Rd 1485
NFS Rd 1486
NFS Rd 1487
NFS Rd 1488
NFS Rd 1489
NFS Rd 1490
NFS Rd 1491
NFS Rd 1492
NFS Rd 1493
NFS Rd 1494
NFS Rd 1495
NFS Rd 1496
NFS Rd 1497
NFS Rd 1498
NFS Rd 1499
NFS Rd 1500
NFS Rd 1501
NFS Rd 1502
NFS Rd 1503
NFS Rd 1504
NFS Rd 1505
NFS Rd 1506
NFS Rd 1507
NFS Rd 1508
NFS Rd 1509
NFS Rd 1510
NFS Rd 1511
NFS Rd 1512
NFS Rd 1513
NFS Rd 1514
NFS Rd 1515
NFS Rd 1516
NFS Rd 1517
NFS Rd 1518
NFS Rd 1519
NFS Rd 1520
NFS Rd 1521
NFS Rd 1522
NFS Rd 1523
NFS Rd 1524
NFS Rd 1525
NFS Rd 1526
NFS Rd 1527
NFS Rd 1528
NFS Rd 1529
NFS Rd 1530
NFS Rd 1531
NFS Rd 1532
NFS Rd 1533
NFS Rd 1534
NFS Rd 1535
NFS Rd 1536
NFS Rd 1537
NFS Rd 1538
NFS Rd 1539
NFS Rd 1540
NFS Rd 1541
NFS Rd 1542
NFS Rd 1543
NFS Rd 1544
NFS Rd 1545
NFS Rd 1546
NFS Rd 1547
NFS Rd 1548
NFS Rd 1549
NFS Rd 1550
NFS Rd 1551
NFS Rd 1552
NFS Rd 1553
NFS Rd 1554
NFS Rd 1555
NFS Rd 1556
NFS Rd 1557
NFS Rd 1558
NFS Rd 1559
NFS Rd 1560
NFS Rd 1561
NFS Rd 1562
NFS Rd 1563
NFS Rd 1564
NFS Rd 1565
NFS Rd 1566
NFS Rd 1567
NFS Rd 1568
NFS Rd 1569
NFS Rd 1570
NFS Rd 1571
NFS Rd 1572
NFS Rd 1573
NFS Rd 1574
NFS Rd 1575
NFS Rd 1576
NFS Rd 1577
NFS Rd 1578
NFS Rd 1579
NFS Rd 1580
NFS Rd 1581
NFS Rd 1582
NFS Rd 1583
NFS Rd 1584
NFS Rd 1585
NFS Rd 1586
NFS Rd 1587
NFS Rd 1588
NFS Rd 1589
NFS Rd 1590
NFS Rd 1591
NFS Rd 1592
NFS Rd 1593
NFS Rd 1594
NFS Rd 1595
NFS Rd 1596
NFS Rd 1597
NFS Rd 1598
NFS Rd 1599
NFS Rd 1600
NFS Rd 1601
NFS Rd 1602
NFS Rd 1603
NFS Rd 1604
NFS Rd 1605
NFS Rd 1606
NFS Rd 1607
NFS Rd 1608
NFS Rd 1609
NFS Rd 1610
NFS Rd 1611
NFS Rd 1612
NFS Rd 1613
NFS Rd 1614
NFS Rd 1615
NFS Rd 1616
NFS Rd 1617
NFS Rd 1618
NFS Rd 1619
NFS Rd 1620
NFS Rd 1621
NFS Rd 1622
NFS Rd 1623
NFS Rd 1624
NFS Rd 1625
NFS Rd 1626
NFS Rd 1627
NFS Rd 1628
NFS Rd 1629
NFS Rd 1630
NFS Rd 1631
NFS Rd 1632
NFS Rd 1633
NFS Rd 1634
NFS Rd 1635
NFS Rd 1636
NFS Rd 1637
NFS Rd 1638
NFS Rd 1639
NFS Rd 1640
NFS Rd 1641
NFS Rd 1642
NFS Rd 1643
NFS Rd 1644
NFS Rd 1645
NFS Rd 1646
NFS Rd 1647
NFS Rd 1648
NFS Rd 1649
NFS Rd 1650
NFS Rd 1651
NFS Rd 1652
NFS Rd 1653
NFS Rd 1654
NFS Rd 1655
NFS Rd 1656
NFS Rd 1657
NFS Rd 1658
NFS Rd 1659
NFS Rd 1660
NFS Rd 1661
NFS Rd 1662
NFS Rd 1663
NFS Rd 1664
NFS Rd 1665
NFS Rd 1666
NFS Rd 1667
NFS Rd 1668
NFS Rd 1669
NFS Rd 1670
NFS Rd 1671
NFS Rd 1672
NFS Rd 1673
NFS Rd 1674
NFS Rd 1675
NFS Rd 1676
NFS Rd 1677
NFS Rd 1678
NFS Rd 1679
NFS Rd 1680
NFS Rd 1681
NFS Rd 1682
NFS Rd 1683
NFS Rd 1684
NFS Rd 1685
NFS Rd 1686
NFS Rd 1687
NFS Rd 1688
NFS Rd 1689
NFS Rd 1690
NFS Rd 1691
NFS Rd 1692
NFS Rd 1693
NFS Rd 1694
NFS Rd 1695
NFS Rd 1696
NFS Rd 1697
NFS Rd 1698
NFS Rd 1699
NFS Rd 1700
NFS Rd 1701
NFS Rd 1702
NFS Rd 1703
NFS Rd 1704
NFS Rd 1705
NFS Rd 1706
NFS Rd 1707
NFS Rd 1708
NFS Rd 1709
NFS Rd 1710
NFS Rd 1711
NFS Rd 1712
NFS Rd 1713
NFS Rd 1714
NFS Rd 1715
NFS Rd 1716
NFS Rd 1717
NFS Rd 1718
NFS Rd 1719
NFS Rd 1720
NFS Rd 1721
NFS Rd 1722
NFS Rd 1723
NFS Rd 1724
NFS Rd 1725
NFS Rd 1726
NFS Rd 1727
NFS Rd 1728
NFS Rd 1729
NFS Rd 1730
NFS Rd 1731
NFS Rd 1732
NFS Rd 1733
NFS Rd 1734
NFS Rd 1735
NFS Rd 1736
NFS Rd 1737
NFS Rd 1738
NFS Rd 1739
NFS Rd 1740
NFS Rd 1741
NFS Rd 1742
NFS Rd 1743
NFS Rd 1744
NFS Rd 1745
NFS Rd 1746
NFS Rd 1747
NFS Rd 1748
NFS Rd 1749
NFS Rd 1750
NFS Rd 1751
NFS Rd 1752
NFS Rd 1753
NFS Rd 1754
NFS Rd 1755
NFS Rd 1756
NFS Rd 1757
NFS Rd 1758
NFS Rd 1759
NFS Rd 1760
NFS Rd 1761
NFS Rd 1762
NFS Rd 1763
NFS Rd 1764
NFS Rd 1765
NFS Rd 1766
NFS Rd 1767
NFS Rd 1768
NFS Rd 1769
NFS Rd 1770
NFS Rd 1771
NFS Rd 1772
NFS Rd 1773
NFS Rd 1774
NFS Rd 1775
NFS Rd 1776
NFS Rd 1777
NFS Rd 1778
NFS Rd 1779
NFS Rd 1780
NFS Rd 1781
NFS Rd 1782
NFS Rd 1783
NFS Rd 1784
NFS Rd 1785
NFS Rd 1786
NFS Rd 1787
NFS Rd 1788
NFS Rd 1789
NFS Rd 1790
NFS Rd 1791
NFS Rd 1792
NFS Rd 1793
NFS Rd 1794
NFS Rd 1795
NFS Rd 1796
NFS Rd 1797
NFS Rd 1798
NFS Rd 1799
NFS Rd 1800
NFS Rd 1801
NFS Rd 1802
NFS Rd 1803
NFS Rd 1804
NFS Rd 1805
NFS Rd 1806
NFS Rd 1807
NFS Rd 1808
NFS Rd 1809
NFS Rd 1810
NFS Rd 1811
NFS Rd 1812
NFS Rd 1813
NFS Rd 1814
NFS Rd 1815
NFS Rd 1816
NFS Rd 1817
NFS Rd 1818
NFS Rd 1819
NFS Rd 1820
NFS Rd 1821
NFS Rd 1822
NFS Rd 1823
NFS Rd 1824
NFS Rd 1825
NFS Rd 1826
NFS Rd 1827
NFS Rd 1828
NFS Rd 1829
NFS Rd 1830
NFS Rd 1831
NFS Rd 1832
NFS Rd 1833
NFS Rd 1834
NFS Rd 1835
NFS Rd 1836
NFS Rd 1837
NFS Rd 1838
NFS Rd 1839
NFS Rd 1840
NFS Rd 1841
NFS Rd 1842
NFS Rd 1843
NFS Rd 1844
NFS Rd 1845
NFS Rd 1846
NFS Rd 1847
NFS Rd 1848
NFS Rd 1849
NFS Rd 1850
NFS Rd 1851
NFS Rd 1852
NFS Rd 1853
NFS Rd 1854
NFS Rd 1855
NFS Rd 1856
NFS Rd 1857
NFS Rd 1858
NFS Rd 1859
NFS Rd 1860
NFS Rd 1861
NFS Rd 1862
NFS Rd 1863
NFS Rd 1864
NFS Rd 1865
NFS Rd 1866
NFS Rd 1867
NFS Rd 1868
NFS Rd 1869
NFS Rd 1870
NFS Rd 1871
NFS Rd 1872
NFS Rd 1873
NFS Rd 1874
NFS Rd 1875
NFS Rd 1876
NFS Rd 1877
NFS Rd 1878
NFS Rd 1879
NFS Rd 1880
NFS Rd 1881
NFS Rd 1882
NFS Rd 1883
NFS Rd 1884
NFS Rd 1885
NFS Rd 1886
NFS Rd 1887
NFS Rd 1888
NFS Rd 1889
NFS Rd 1890
NFS Rd 1891
NFS Rd 1892
NFS Rd 1893
NFS Rd 1894
NFS Rd 1895
NFS Rd 1896
NFS Rd 1897
NFS Rd 1898
NFS Rd 1899
NFS Rd 1900
NFS Rd 1901
NFS Rd 1902
NFS Rd 1903
NFS Rd 1904
NFS Rd 1905
NFS Rd 1906
NFS Rd 1907
NFS Rd 1908
NFS Rd 1909
NFS Rd 1910
NFS Rd 1911
NFS Rd 1912
NFS Rd 1913
NFS Rd 1914
NFS Rd 1915
NFS Rd 1916
NFS Rd 1917
NFS Rd 1918
NFS Rd 1919
NFS Rd 1920
NFS Rd 1921
NFS Rd 1922
NFS Rd 1923
NFS Rd 1924
NFS Rd 1925
NFS Rd 1926
NFS Rd 1927
NFS Rd 1928
NFS Rd 1929
NFS Rd 1930
NFS Rd 1931
NFS Rd 1932
NFS Rd 1933
NFS Rd 1934
NFS Rd 1935
NFS Rd 1936
NFS Rd 1937
NFS Rd 1938
NFS Rd 1939
NFS Rd 1940
NFS Rd 1941
NFS Rd 1942
NFS Rd 1943
NFS Rd 1944
NFS Rd 1945
NFS Rd 1946
NFS Rd 1947
NFS Rd 1948
NFS Rd 1949
NFS Rd 1950
NFS Rd 1951
NFS Rd 1952
NFS Rd 1953
NFS Rd 1954
NFS Rd 1955
NFS Rd 1956
NFS Rd 1957
NFS Rd 1958
NFS Rd 1959
NFS Rd 1960
NFS Rd 1961
NFS Rd 1962
NFS Rd 1963
NFS Rd 1963A
NFS Rd 1964
NFS Rd 1965
NFS Rd 1966
NFS Rd 1967
NFS Rd 1968
NFS Rd 1969
NFS Rd 1970
NFS Rd 1971
NFS Rd 1972
NFS Rd 1973
NFS Rd 1974
NFS Rd 1975
NFS Rd 1976
NFS Rd 1977
NFS Rd 1978
NFS Rd 1979
NFS Rd 1980
NFS Rd 1981
NFS Rd 1982
NFS Rd 1983
NFS Rd 1984
NFS Rd 1985
NFS Rd 1986
NFS Rd 1987
NFS Rd 1988
NFS Rd 1989
NFS Rd 1990
NFS Rd 1991
NFS Rd 1992
NFS Rd 1993
NFS Rd 1994
NFS Rd 1995
NFS Rd 1996
NFS Rd 1997
NFS Rd 1998
NFS Rd 1999
NFS Rd 2000
NFS Rd 2001
NFS Rd 2002
NFS Rd 2003
NFS Rd 2004
NFS Rd 2005
NFS Rd 2006
NFS Rd 2007
NFS Rd 2008
NFS Rd 2009
NFS Rd 2010
NFS Rd 2011
NFS Rd 2012
NFS Rd 2013
NFS Rd 2014
NFS Rd 2015
NFS Rd 2016
NFS Rd 2017
NFS Rd 2018
NFS Rd 2019
NFS Rd 2020
NFS Rd 2021
NFS Rd 2022
NFS Rd 2023
NFS Rd 2024
NFS Rd 2025
NFS Rd 2026
NFS Rd 2027
NFS Rd 2028
NFS Rd 2029
NFS Rd 2030
NFS Rd 2031
NFS Rd 2032
NFS Rd 2033
NFS Rd 2034
NFS Rd 2035
NFS Rd 2036
NFS Rd 2037
NFS Rd 2038
NFS Rd 2039
NFS Rd 2040
NFS Rd 2041
NFS Rd 2042
NFS Rd 2043
NFS Rd 2044
NFS Rd 2045
NFS Rd 2046
NFS Rd 2047
NFS Rd 2048
NFS Rd 2049
NFS Rd 2050
NFS Rd 2051
NFS Rd 2052
NFS Rd 2053
NFS Rd 2054
NFS Rd 2055
NFS Rd 2056
NFS Rd 2057
NFS Rd 2058
NFS Rd 2059
NFS Rd 2060
NFS Rd 2061
NFS Rd 2062
NFS Rd 2063
NFS Rd 2064
NFS Rd 2065
NFS Rd 2066
NFS Rd 2067
NFS Rd 2068
NFS Rd 2069
NFS Rd 2070
NFS Rd 2071
NFS Rd 2072
NFS Rd 2073
NFS Rd 2074
NFS Rd 2075
NFS Rd 2076
NFS Rd 2077
NFS Rd 2078
NFS Rd 2079
NFS Rd 2080
NFS Rd 2081
NFS Rd 2082
NFS Rd 2083
NFS Rd 2084
NFS Rd 2085
NFS Rd 2086
NFS Rd 2087
NFS Rd 2088
NFS Rd 2089
NFS Rd 2090
NFS Rd 2091
NFS Rd 2092
NFS Rd 2093
NFS Rd 2094
NFS Rd 2095
NFS Rd 2096
NFS Rd 2097
NFS Rd 2098
NFS Rd 2099
NFS Rd 2100
NFS Rd 2101
NFS Rd 2102
NFS Rd 2103
NFS Rd 2104
NFS Rd 2105
NFS Rd 2106
NFS Rd 2107
NFS Rd 2108
NFS Rd 2109
NFS Rd 2110
NFS Rd 2111
NFS Rd 2112
NFS Rd 2113
NFS Rd 2114
NFS Rd 2115
NFS Rd 2116
NFS Rd 2117
NFS Rd 2118
NFS Rd 2119
NFS Rd 2120
NFS Rd 2121
NFS Rd 2122
NFS Rd 2123
NFS Rd 2124
NFS Rd 2125
NFS Rd 2126
NFS Rd 2127
NFS Rd 2128
NFS Rd 2129
NFS Rd 2130
NFS Rd 2131
NFS Rd 2132
NFS Rd 2133
NFS Rd 2134
NFS Rd 2135
NFS Rd 2136
NFS Rd 2137
NFS Rd 2138
NFS Rd 2139
NFS Rd 2140
NFS Rd 2141
NFS Rd 2142
NFS Rd 2143
NFS Rd 2144
NFS Rd 2145
NFS Rd 2146
NFS Rd 2147
NFS Rd 2148
NFS Rd 2149
NFS Rd 2150
NFS Rd 2151
NFS Rd 2152
NFS Rd 2153
NFS Rd 2154
NFS Rd 2155
NFS Rd 2156
NFS Rd 2157
NFS Rd 2158
NFS Rd 2159
NFS Rd 2160
NFS Rd 2161
NFS Rd 2162
NFS Rd 2163
NFS Rd 2164
NFS Rd 2165
NFS Rd 2166
NFS Rd 2167
NFS Rd 2168
NFS Rd 2169
NFS Rd 2170
NFS Rd 2171
NFS Rd 2172
NFS Rd 2173
NFS Rd 2174
NFS Rd 2175
NFS Rd 2176
NFS Rd 2177
NFS Rd 2178
NFS Rd 2179
NFS Rd 2180
NFS Rd 2181
NFS Rd 2182
NFS Rd 2183
NFS Rd 2184
NFS Rd 2185
NFS Rd 2186
NFS Rd 2187
NFS Rd 2188
NFS Rd 2189
NFS Rd 2190
NFS Rd 2191
NFS Rd 2192
NFS Rd 2193
NFS Rd 2194
NFS Rd 2195
NFS Rd 2196
NFS Rd 2197
NFS Rd 2198
NFS Rd 2199
NFS Rd 2200
NFS Rd 2201
NFS Rd 2202
NFS Rd 2203
NFS Rd 2204
NFS Rd 2205
NFS Rd 2206
NFS Rd 2207
NFS Rd 2208
NFS Rd 2209
NFS Rd 2210
NFS Rd 2211
NFS Rd 2212
NFS Rd 2213
NFS Rd 2214
NFS Rd 2215
NFS Rd 2216
NFS Rd 2217
NFS Rd 2218
NFS Rd 2219
NFS Rd 2220
NFS Rd 2221
NFS Rd 2222
NFS Rd 2223
NFS Rd 2224
NFS Rd 2225
NFS Rd 2226
NFS Rd 2227
NFS Rd 2228
NFS Rd 2229
NFS Rd 2230
NFS Rd 2231
NFS Rd 2232
NFS Rd 2233
NFS Rd 2234
NFS Rd 2235
NFS Rd 2236
NFS Rd 2237
NFS Rd 2238
NFS Rd 2239
NFS Rd 2240
NFS Rd 2241
NFS Rd 2242
NFS Rd 2243
NFS Rd 2244
NFS Rd 2245
NFS Rd 2246
NFS Rd 2247
NFS Rd 2248
NFS Rd 2249
NFS Rd 2250
NFS Rd 2251
NFS Rd 2252
NFS Rd 2253
NFS Rd 2254
NFS Rd 2255
NFS Rd 2256
NFS Rd 2257
NFS Rd 2258
NFS Rd 2259
NFS Rd 2260
NFS Rd 2261
NFS Rd 2262
NFS Rd 2263
NFS Rd 2264
NFS Rd 2265
NFS Rd 2266
NFS Rd 2267
NFS Rd 2268
NFS Rd 2269
NFS Rd 2270
NFS Rd 2271
NFS Rd 2272
NFS Rd 2273
NFS Rd 2274
NFS Rd 2275
NFS Rd 2276
NFS Rd 2277
NFS Rd 2278
NFS Rd 2279
NFS Rd 2280
NFS Rd 2281
NFS Rd 2282
NFS Rd 2283
NFS Rd 2284
NFS Rd 2285
NFS Rd 2286
NFS Rd 2287
NFS Rd 2288
NFS Rd 2289
NFS Rd 2290
NFS Rd 2291
NFS Rd 2292
NFS Rd 2293
NFS Rd 2294
NFS Rd 2295
NFS Rd 2296
NFS Rd 2297
NFS Rd 2298
NFS Rd 2299
NFS Rd 2300
NFS Rd 2301
NFS Rd 2302
NFS Rd 2303
NFS Rd 2304
NFS Rd 2305
NFS Rd 2306
NFS Rd 2307
NFS Rd 2308
NFS Rd 2309
NFS Rd 2310
NFS Rd 2311
NFS Rd 2312
NFS Rd 2313
NFS Rd 2314
NFS Rd 2315
NFS Rd 2316
NFS Rd 2317
NFS Rd 2318
NFS Rd 2319
NFS Rd 2320
NFS Rd 2321
NFS Rd 2322
NFS Rd 2323
NFS Rd 2324
NFS Rd 2325
NFS Rd 2326
NFS Rd 2327
NFS Rd 2328
NFS Rd 2329
NFS Rd 2330
NFS Rd 2331
NFS Rd 2332
NFS Rd 2333
NFS Rd 2334
NFS Rd 2335
NFS Rd 2336
NFS Rd 2337
NFS Rd 2338
NFS Rd 2339
NFS Rd 2340
NFS Rd 2341
NFS Rd 2342
NFS Rd 2343
NFS Rd 2344
NFS Rd 2345
NFS Rd 2346
NFS Rd 2347
NFS Rd 2348
NFS Rd 2349
NFS Rd 2350
NFS Rd 2351
NFS Rd 2352
NFS Rd 2353
NFS Rd 2354
NFS Rd 2355
NFS Rd 2356
NFS Rd 2357
NFS Rd 2358
NFS Rd 2359
NFS Rd 2360
NFS Rd 2361
NFS Rd 2362
NFS Rd 2363
NFS Rd 2364
NFS Rd 2365
NFS Rd 2366
NFS Rd 2367
NFS Rd 2368
NFS Rd 2369
NFS Rd 2370
NFS Rd 2371
NFS Rd 2372
NFS Rd 2373
NFS Rd 2374
NFS Rd 2375
NFS Rd 2376
NFS Rd 2377
NFS Rd 2378
NFS Rd 2379
NFS Rd 2380
NFS Rd 2381
NFS Rd 2382
NFS Rd 2383
NFS Rd 2384
NFS Rd 2385
NFS Rd 2386
NFS Rd 2387
NFS Rd 2388
NFS Rd 2389
NFS Rd 2390
NFS Rd 2391
NFS Rd 2392
NFS Rd 2393
NFS Rd 2394
NFS Rd 2395
NFS Rd 2396
NFS Rd 2397
NFS Rd 2398
NFS Rd 2399
NFS Rd 2400
NFS Rd 2401
NFS Rd 2402
NFS Rd 2403
NFS Rd 2404
NFS Rd 2405
NFS Rd 2406
NFS Rd 2407
NFS Rd 2408
NFS Rd 2409
NFS Rd 2410
NFS Rd 2411
NFS Rd 2412
NFS Rd 2413
NFS Rd 2414
NFS Rd 2415
NFS Rd 2416
NFS Rd 2417
NFS Rd 2418
NFS Rd 2419
NFS Rd 2420
NFS Rd 2421
NFS Rd 2422
NFS Rd 2423
NFS Rd 2424
NFS Rd 2425
NFS Rd 2426
NFS Rd 2427
NFS Rd 2428
NFS Rd 2429
NFS Rd 2430
NFS Rd 2431
NFS Rd 2432
NFS Rd 2433
NFS Rd 2434
NFS Rd 2435
NFS Rd 2436
NFS Rd 2437
NFS Rd 2438
NFS Rd 2439
NFS Rd 2440
NFS Rd 2441
NFS Rd 2442
NFS Rd 2443
NFS Rd 2444
NFS Rd 2445
NFS Rd 2446
NFS Rd 2447
NFS Rd 2448
NFS Rd 2449
NFS Rd 2450
NFS Rd 2451
NFS Rd 2452
NFS Rd 2453
NFS Rd 2454
NFS Rd 2455
NFS Rd 2456
NFS Rd 2457
NFS Rd 2458
NFS Rd 2459
NFS Rd 2460
NFS Rd 2461
NFS Rd 2462
NFS Rd 2463
NFS Rd 2464
NFS Rd 2465
NFS Rd 2466
NFS Rd 2467
NFS Rd 2468
NFS Rd 2469
NFS Rd 2470
NFS Rd 2471
NFS Rd 2472
NFS Rd 2473
NFS Rd 2474
NFS Rd 2475
NFS Rd 2476
NFS Rd 2477
NFS Rd 2478
NFS Rd 2479
NFS Rd 2480
NFS Rd 2481
NFS Rd 2482
NFS Rd 2483
NFS Rd 2484
NFS Rd 2485
NFS Rd 2486
NFS Rd 2487
NFS Rd 2488
NFS Rd 2489
NFS Rd 2490
NFS Rd 2491
NFS Rd 2492
NFS Rd 2493
NFS Rd 2494
NFS Rd 2495
NFS Rd 2496
NFS Rd 2497
NFS Rd 2498
NFS Rd 2499
NFS Rd 2500
NFS Rd 2501
NFS Rd 2502
NFS Rd 2503
NFS Rd 2504
NFS Rd 2505
NFS Rd 2506
NFS Rd 2507
NFS Rd 2508
NFS Rd 2509
NFS Rd 2510
NFS Rd 2511
NFS Rd 2512
NFS Rd 2513
NFS Rd 2514
NFS Rd 2515
NFS Rd 2516
NFS Rd 2517
NFS Rd 2518
NFS Rd 2519
NFS Rd 2520
NFS Rd 2521
NFS Rd 2522
NFS Rd 2523
NFS Rd 2524
NFS Rd 2525
NFS Rd 2526
NFS Rd 2527
NFS Rd 2528
NFS Rd 2529
NFS Rd 2530
NFS Rd 2531
NFS Rd 2532
NFS Rd 2533
NFS Rd 2534
NFS Rd 2535
NFS Rd 2536
NFS Rd 2537
NFS Rd 2538
NFS Rd 2539
NFS Rd 2540
NFS Rd 2541
NFS Rd 2542
NFS Rd 2543
NFS Rd 2544
NFS Rd 2545
NFS Rd 2546
NFS Rd 2547
NFS Rd 2548
NFS Rd 2549
NFS Rd 2550
NFS Rd 2551
NFS Rd 2552
NFS Rd 2553
NFS Rd 2554
NFS Rd 2555
NFS Rd 2556
NFS Rd 2557
NFS Rd 2558
NFS Rd 2559
NFS Rd 2560
NFS Rd 2561
NFS Rd 2562
NFS Rd 2563
NFS Rd 2564
NFS Rd 2565
NFS Rd 2566
NFS Rd 2567
NFS Rd 2568
NFS Rd 2569
NFS Rd 2570
NFS Rd 2571
NFS Rd 2572
NFS Rd 2573
NFS Rd 2574
NFS Rd 2575
NFS Rd 2576
NFS Rd 2577
NFS Rd 2578
NFS Rd 2579
NFS Rd 2580
NFS Rd 2581
NFS Rd 2582
NFS Rd 2583
NFS Rd 2584
NFS Rd 2585
NFS Rd 2586
NFS Rd 2587
NFS Rd 2588
NFS Rd 2589
NFS Rd 2590
NFS Rd 2591
NFS Rd 2592
NFS Rd 2593
NFS Rd 2594
NFS Rd 2595
NFS Rd 2596
NFS Rd 2597
NFS Rd 2598
NFS Rd 2599
NFS Rd 2600
NFS Rd 2601
NFS Rd 2602
NFS Rd 2603
NFS Rd 2604
NFS Rd 2605
NFS Rd 2606
NFS Rd 2607
NFS Rd 2608
NFS Rd 2609
NFS Rd 2610
NFS Rd 2611
NFS Rd 2612
NFS Rd 2613
NFS Rd 2614
NFS Rd 2615
NFS Rd 2616
NFS Rd 2617
NFS Rd 2618
NFS Rd 2619
NFS Rd 2620
NFS Rd 2621
NFS Rd 2622
NFS Rd 2623
NFS Rd 2624
NFS Rd 2625
NFS Rd 2626
NFS Rd 2627
NFS Rd 2628
NFS Rd 2629
NFS Rd 2630
NFS Rd 2631
NFS Rd 2632
NFS Rd 2633
NFS Rd 2634
NFS Rd 2635
NFS Rd 2636
NFS Rd 2637
NFS Rd 2638
NFS Rd 2639
NFS Rd 2640
NFS Rd 2641
NFS Rd 2642
NFS Rd 2643
NFS Rd 2644
NFS Rd 2645
NFS Rd 2646
NFS Rd 2647
NFS Rd 2648
NFS Rd 2649
NFS Rd 2650
NFS Rd 2651
NFS Rd 2652
NFS Rd 2653
NFS Rd 2654
NFS Rd 2655
NFS Rd 2656
NFS Rd 2657
NFS Rd 2658
NFS Rd 2659
NFS Rd 2660
NFS Rd 2661
NFS Rd 2662
NFS Rd 2663
NFS Rd 2664
NFS Rd 2665
NFS Rd 2666
NFS Rd 2667
NFS Rd 2668
NFS Rd 2669
NFS Rd 2670
NFS Rd 2671
NFS Rd 2672
NFS Rd 2673
NFS Rd 2674
NFS Rd 2675
NFS Rd 2676
NFS Rd 2677
NFS Rd 2678
NFS Rd 2679
NFS Rd 2680
NFS Rd 2681
NFS Rd 2682
NFS Rd 2683
NFS Rd 2684
NFS Rd 2685
NFS Rd 2686
NFS Rd 2687
NFS Rd 2688
NFS Rd 2689
NFS Rd 2690
NFS Rd 2691
NFS Rd 2692
NFS Rd 2693
NFS Rd 2694
NFS Rd 2695
NFS Rd 2696
NFS Rd 2697
NFS Rd 2698
NFS Rd 2699
NFS Rd 2700
NFS Rd 2701
NFS Rd 2702
NFS Rd 2703
NFS Rd 2704
NFS Rd 2705
NFS Rd 2706
NFS Rd 2707
NFS Rd 2708
NFS Rd 2709
NFS Rd 2710
NFS Rd 2711
NFS Rd 2712
NFS Rd 2713
NFS Rd 2714
NFS Rd 2715
NFS Rd 2716
NFS Rd 2717
NFS Rd 2718
NFS Rd 2719
NFS Rd 2720
NFS Rd 2721
NFS Rd 2722
NFS Rd 2723
NFS Rd 2724
NFS Rd 2725
NFS Rd 2726
NFS Rd 2727
NFS Rd 2728
NFS Rd 2729
NFS Rd 2730
NFS Rd 2731
NFS Rd 2732
NFS Rd 2733
NFS Rd 2734
NFS Rd 2735
NFS Rd 2736
NFS Rd 2737
NFS Rd 2738
NFS Rd 2739
NFS Rd 2740
NFS Rd 2741
NFS Rd 2742
NFS Rd 2743
NFS Rd 2744
NFS Rd 2745
NFS Rd 2746
NFS Rd 2747
NFS Rd 2748
NFS Rd 2749
NFS Rd 2750
NFS Rd 2751
NFS Rd 2752
NFS Rd 2753
NFS Rd 2754
NFS Rd 2755
NFS Rd 2756
NFS Rd 2757
NFS Rd 2758
NFS Rd 2759
NFS Rd 2760
NFS Rd 2761
NFS Rd 2762
NFS Rd 2763
NFS Rd 2764
NFS Rd 2765
NFS Rd 2766
NFS Rd 2767
NFS Rd 2768
NFS Rd 2769
NFS Rd 2770
NFS Rd 2771
NFS Rd 2772
NFS Rd 2773
NFS Rd 2774
NFS Rd 2775
NFS Rd 2776
NFS Rd 2777
NFS Rd 2778
NFS Rd 2779
NFS Rd 2780
NFS Rd 2781
NFS Rd 2782
NFS Rd 2783
NFS Rd 2784
NFS Rd 2785
NFS Rd 2786
NFS Rd 2787
NFS Rd 2788
NFS Rd 2789
NFS Rd 2790
NFS Rd 2791
NFS Rd 2792
NFS Rd 2793
NFS Rd 2794
NFS Rd 2795
NFS Rd 2796
NFS Rd 2797
NFS Rd 2798
NFS Rd 2799
NFS Rd 2800
NFS Rd 2801
NFS Rd 2802
NFS Rd 2803
NFS Rd 2804
NFS Rd 2805
NFS Rd 2806
NFS Rd 2807
NFS Rd 2808
NFS Rd 2809
NFS Rd 2810
NFS Rd 2811
NFS Rd 2812
NFS Rd 2813
NFS Rd 2814
NFS Rd 2815
NFS Rd 2816
NFS Rd 2817
NFS Rd 2818
NFS Rd 2819
NFS Rd 2820
NFS Rd 2821
NFS Rd 2822
NFS Rd 2823
NFS Rd 2824
NFS Rd 2825
NFS Rd 2826
NFS Rd 2827
NFS Rd 2828
NFS Rd 2829
NFS Rd 2830
NFS Rd 2831
NFS Rd 2832
NFS Rd 2833
NFS Rd 2834
NFS Rd 2835
NFS Rd 2836
NFS Rd 2837
NFS Rd 2838
NFS Rd 2839
NFS Rd 2840
NFS Rd 2841
NFS Rd 2842
NFS Rd 2843
NFS Rd 2844
NFS Rd 2845
NFS Rd 2846
NFS Rd 2847
NFS Rd 2848
NFS Rd 2849
NFS Rd 2850
NFS Rd 2851
NFS Rd 2852
NFS Rd 2853
NFS Rd 2854
NFS Rd 2855
NFS Rd 2856
NFS Rd 2857
NFS Rd 2858
NFS Rd 2859
NFS Rd 2860
NFS Rd 2861
NFS Rd 2862

POTLATCH SCHOOL DISTRICT NO 285 TRUSTEE ZONE NO 1

BEGINNING at the Idaho -Washington state line at the Northwest Corner of the District Boundary, thence

Follow the District Boundary in an easterly and southeasterly direction to its intersection with US Highway 95, thence

Southwesterly on US Highway 95 to its intersection with Freeze Road, thence

East on Freeze Road to Fiscus Road, thence

Southerly on Fiscus Road to Travis Road, thence

Southwesterly on Travis Road to State Highway 6, thence

Westerly on State Highway 6 and then joined by US Highway 95 to where Highway 95 departs southwesterly from State Highway 6, thence continuing

Southwesterly on US Highway 95 to the South District Boundary, thence

Following the District Boundary West, to the Southwest Corner of the District Boundary and the Idaho-Washington State line, thence

North along the West District Boundary and said State line to the **POINT OF BEGINNING**

POTLATCH SCHOOL DISTRICT NO 285 TRUSTEE ZONE NO 2

BEGINNING at US Highway 95 and the North District Boundary, thence

Easterly and southerly along District Boundary approximately 2.7 miles to NF Developed Road 370, thence

Southerly on National Forest Service Road 370 to Gold Hill Road, thence

Westerly on Gold Hill Road to Gold Creek, thence

Southerly on Gold Creek approximately 2.0 miles to the East Fork of Gold Creek, thence

Along the East Fork of Gold Creek Easterly and Southeasterly approximately 3.2 miles to the ridge between said East Fork of Gold Creek and the head of the drainage of Camas Creek, thence

Southeasterly along Camas Creek approximately 3.5 miles to its intersection with State Highway 6, thence

Westerly on State Highway 6 to the parcel line on the Northeast ¼ of the Northeast ¼ of Section 10, Township 41 North, Range 4 West, Boise Meridian, thence following parcel lines the following 4 courses:

West 0.45 miles, thence

North 0.25 miles, thence

West 0.40 miles, thence

Southwest 0.15 miles to Gold Hill Road, thence

South on Gold Hill Road 0.40 miles to State Highway 6, thence

Westerly on State Highway 6 approximately 2.6 miles to the Potlatch East City Limits line, thence along said East City limits line,

North 0.30 miles, thence

West 150 feet, thence leaving said City Limits line and along parcel lines the following 5 courses:

South approximately 250 feet, thence

West approximately 0.50 miles, thence

North approximately 0.20 miles, thence

West approximately 200 feet, thence

North approximately 450 feet to Onaway Road, thence

Westerly and Southerly along Onaway Street to State Highway 6, thence

Northwesterly on State Highway 6 to Travis Road thence

Northeasterly on Travis Road to Fiscus Road, thence

Northerly on Fiscus to Freeze Road, thence

Westerly on Freeze Road to US Highway 95, thence

Northerly on Highway 95 to the North District Boundary and **POINT OF BEGINNING**

POTLATCH SCHOOL DISTRICT NO 285 TRUSTEE ZONE NO 3

BEGINNING at the intersection of State Highway 6 and Onaway Road, thence

Southeast on Highway 6 to Pine Street, thence

South on Pine Street to 4th Street, thence

East on 4th Street to Spruce Street, thence

Southerly on Spruce Street to Ponderosa Drive, thence

Northerly and Westerly on Ponderosa Drive to State Highway 6, thence

Easterly on State Highway 6 approximately 0.30 miles to the Street the Potlatch East City Limits line, thence along said East City limits line,

North 0.30 miles, thence

West 150 feet, thence leaving said City Limits line and along parcel lines the following 5 courses:

South approximately 250 feet, thence

West approximately 0.50 miles, thence

North approximately 0.20 miles, thence

West approximately 200 feet, thence

North approximately 450 feet to Onaway Road, thence

Westerly and Southerly along Onaway Street to State Highway 6 and the **POINT OF BEGINNING**

POTLATCH SCHOOL DISTRICT NO 285
TRUSTEE ZONE NO 4

BEGINNING on State Highway 6 where US Highway 95 departs to the north, thence

Easterly on State Highway 6 to Pine Street, thence

South on Pine Street to 4th Street, thence

East on 4th Street to Spruce Street, thence

Southerly on Spruce Street to Ponderosa Drive, thence

Northerly on Ponderosa Drive to Highway 6, thence

East on State Highway 6 approximately 2.8 miles to an Unknown Road, thence

South on said Unknown Road approximately 250 feet to a Railroad Line, thence

West on Railroad Line approximately 0.40 miles to an angle point, thence

South approximately 750 feet to the Palouse River, thence

Easterly on said Palouse River to Hatter Creek Road, thence

Southerly on Hatter Creek Road to the District Boundary and County Line

Following District Boundary West, thence Northerly and again Westerly to US Highway 95

Northeasterly on US Highway 95 to State Highway 6 and **POINT OF BEGINNING**

POTLATCH SCHOOL DISTRICT NO 285
TRUSTEE ZONE NO 5

BEGINNING at the intersection of National Forest Development Road 370 and the northern District Boundary, thence

South on National Forest Service Road 370 to Gold Hill Road, thence

Westerly on Gold Hill Road to Gold Creek, thence

Southerly on Gold Creek approximately 2.0 miles to the East Fork of Gold Creek, thence

Along the East Fork of Gold Creek Easterly and Southeasterly approximately 3.2 miles to the ridge between said East Fork of Gold Creek and the head of the drainage of Camas Creek, thence

Southeasterly along Camas Creek approximately 3.5 miles to its intersection with State Highway 6, thence

Westerly on State Highway 6 to the parcel line on the Northeast ¼ of the Northeast ¼ of Section 10, Township 41 North, Range 4 West, Boise Meridian, thence following parcel lines the following 4 courses:

West 0.45 miles, thence

North 0.25 miles, thence

West 0.40 miles, thence

Southwest 0.15 miles to Gold Hill Road, thence

South on Gold Hill Road 0.40 miles to State Highway 6

West on State Highway 6 approximately 800 feet to an Unknown Road, thence

South on said Unknown Road approximately 250 feet to a Railroad Line, thence

West on Railroad Line approximately 0.40 miles to an angle point, thence

South approximately 750 feet to the Palouse River, thence

Easterly on said Palouse River to Hatter Creek Road, thence

Southerly on Hatter Creek Road to the District Boundary and County Line, thence

Following District Boundary Easterly, thence North, thence West to National Forest Development Road 370 and the **POINT OF BEGINNING**

Idaho School District Trustee Zone Equalization 2021

Submittal Review

Status Recommendation:
- ☒ APPROVAL
- ☐ NON-APPROVAL
- ☐ EXCEPTION REQUEST

School District: **Prairie School District #191**
Prepared by: David Rudeen

Submittal Review:
Yes – No

- ☒ ☐ Legal Description for each trustee zone
- ☒ ☐ Scalable Map showing each trustee zone
- ☒ ☐ Population summary for each trustee zone - meet 10% variance
- ☒ ☐ Shape files/xml files
- ☒ ☐ Acceptable zone shapes
- ☒ ☐ Legal descriptions meet professional standards
- ☒ ☐ No significant census block splits without acceptable explanation
- ☒ ☐ Utilize 2021 Census data
- ☒ ☐ State Board of Education District Boundary
- ☐ Other (See comments below)

Percentage variance from highest zone population summary:

Highest Zone Population		**30**
Zone	Population	%Difference
1	27	10.00%
2	28	6.67%
3	30	0.00%
	85	

Comments:

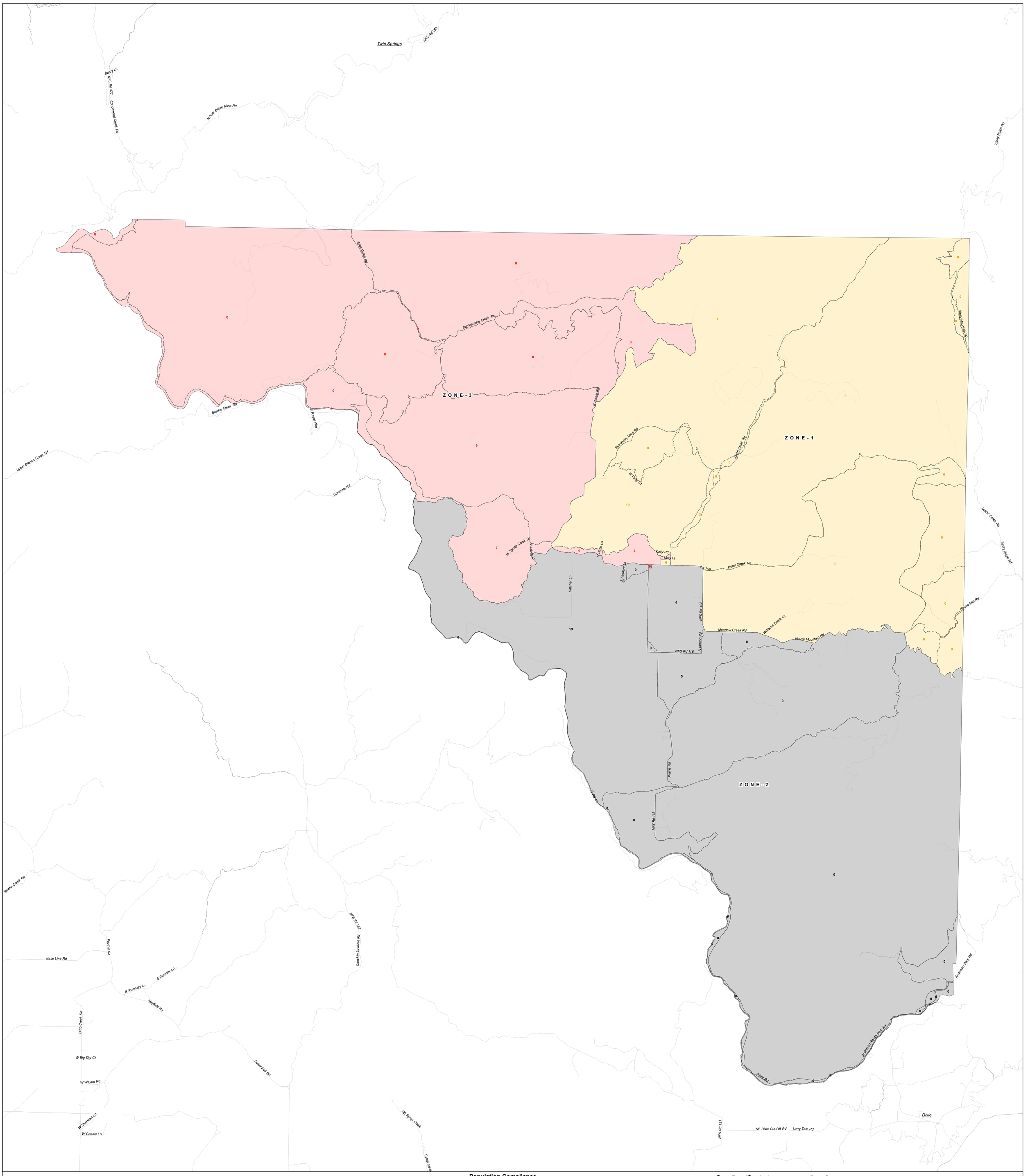

Prairie School District

2020 Trustee Zone Status Map

N
W E
S

1:45,000

November 2021

Quadrant Consulting, Inc.

Legend

- 19 Census Block/Population Count
- 37 Split Census Block
- Primary Road
- Secondary Road
- Local Road
- Jeep Trail
- Other Roads

Trustee Zones

- ZONE-1
- ZONE-2
- ZONE-3
- Inset Boundary

Highest Zone Population		30
Zone	Population	% Difference
1	27	10.0%
2	28	6.7%
3	30	0.0%
Total	**85**	
Target Zone Population		**28**

Population Compliance

The chart to the left depicts the 2020 Census populations of your existing Trustee Zones. If the "% Difference" value is over 10%, then the Trustee Zones are out of compliance for "equalized population."

Moving populations from highly populated zones to lesser populated zones will decrease the variance.

You can use the "Percent Difference Calculator" provided via email from QCI to recalculate your variance as populations are moved from one zone to another.

* Calculations are based upon requirements established byt the Idaho State Board of Education

Census Block Information

If you see a bold outline around a census block, then that census block has population in it and is being split by a current trustee zone boundary. The trustee zone boundaries should be modified to include ALL of the census block.

The census block populations are color coded to identify which trustee zone they have been assigned to.

Questions/Contacts

This map was prepared by Quadrant Consulting Inc.(QCI). If you have questions please contact:

Quadrant Consulting
Nick Kraus
Nick@quadrant.cc
(208)342-0091

Data Sources

Data Description	Source	Web Link
Population-Tabular	US Census Bureau	https://www2.census.gov/programs-surveys/decennial/2020/data/01-Redistricting_File--PL_94-171/Idaho/
Population- Census Blocks	US Census Bureau	https://www.census.gov/geographies/mapping-files/time-series/geo/tiger-geodatabase-file.html
School District Boundaries	Idaho State Tax Commission	https://www.census.gov/geographies/mapping-files/time-series/geo/tiger-geodatabase-file.html
Idaho Road Network	US Census Bureau	https://www.census.gov/geographies/mapping-files/time-series/geo/tiger-geodatabase-file.html
Idaho Water	US Census Bureau	https://www.census.gov/geographies/mapping-files/time-series/geo/tiger-geodatabase-file.html
Railroads	Idaho State Tax Commission	http://tax.idaho.gov/i-1074.cfm

Archived Data Final Projection Format		Trustee zones will be digitally archived as ArcGIS format shapefiles. They will be projected to a common coordinate system: IDTM83
Coordinate System: IDTM83		
Projection: Transverse_Mercator		
False_Easting: 2500000.000000		
False_Northing: 1200000.000000		
Central_Meridian: -114.000000		
Scale_Factor: 0.999600		
Latitude_Of_Origin: 42.000000		
Linear Unit: Meter (1.000000)		
Geographic Coordinate System: GCS_North_American_1983		
Angular Unit: Degree (0.0174532925199433299)		
Prime Meridian: Greenwich (0.000000000000000000)		
Datum: D_North_American_1983		
Spheroid: GRS_1980		
Semimajor Axis: 6378137.000000000000000000		
Semiminor Axis: 6356752.314140356100000000		
Inverse Flattening: 298.257222101000020000		

PRAIRIE SCHOOL DISTRICT #191
TRUSTEE ZONE NO. 1

BEGINNING at the intersection of National Forest Development Road 101 and East School District Boundary Line, thence

Northwesterly along National Forest Development Road 101 to National Forest Development Road 137, thence

Northerly along National Forest Development Road 137 to Prairie Road (National Forest Development Road 128, House Mountain Road), thence

Westerly then Northerly then Westerly on Prairie Road (National Forest Development Road 128, House Mountain Road) to Mary Drive (Mary's Lane), thence

Northerly then Easterly on Mary Drive (Mary's Lane) to National Forest Development Road 175 (Smith Creek Road), thence

Northerly along National Forest Development Road 175 (Smith Creek Road) to Kelly Road, thence

Northwesterly along Kelly Road to Smith Creek, thence

Westerly meandering along Smith Creek approximately 3.5 miles to National Forest Development Road 189 (Long Gulch Road), thence

Northerly along National Forest Development Road 189 (Long Gulch Road) approximately 500 feet to National Forest Development Road 213 (Long Gulch Road), thence leaving said National Forest Development Road 189

Northerly along National Forest Development Road 213 (Long Gulch Road) approximately 4 miles to National Forest Development Road 222, thence

Northeasterly along National Forest Development Road 222 to end of National Forest Development Road 222 near Lava Creek, thence

Northeasterly then Southeasterly then Northerly along unimproved trail to a Southerly tributary of Rattlesnake Creek, thence

Northwesterly along said Southerly tributary of Rattlesnake Creek to Rattlesnake Creek, thence

Northeasterly along Rattlesnake Creek to North School District Boundary Line, thence

Easterly approximately 6.2 miles to the Northeast corner of the School District Boundary, thence

Southerly approximately 10 miles along the East School District Boundary to National Forest Development Road 101 and the **POINT OF BEGINNING**.

PRAIRIE SCHOOL DISTRICT #191
TRUSTEE ZONE NO. 2

BEGINNING at the intersection of National Forest Development Road 101 and East School District Boundary Line, thence

Northwesterly along National Forest Development Road 101 to National Forest Development Road 137, thence

Northerly along National Forest Development Road 137 to Prairie Road (National Forest Development Road 128, House Mountain Road), thence

Westerly then Northerly then Westerly on Prairie Road (National Forest Development Road 128, House Mountain Road) to a driveway to the Prairie Store being approximately 400 feet East of the intersection with National Forest Development Road 113 (Prairie Road), thence following said driveway around The Prairie Store the next two courses:

Southerly approximately 450 feet, thence

Westerly approximately 400 feet to National Forest Development Road 113 Road (Prairie Road), thence

Northerly along National Forest Development Road 113 approximately 450 feet to Long Gulch Road (National Forest Development Road 189), thence

Westerly along Long Gulch Road (National Forest Development Road 189) approximately 2.5 miles to Smith Creek, thence

Southwesterly then Northwesterly along Smith Creek approximately 6.5 miles to the confluence with the South Fork of the Boise River being on the Westerly School District Boundary, thence continuing along said South Fork of the Boise River

Southeasterly and Northeasterly along said Westerly and then Southerly School District Boundary to the Anderson Ranch Dam, being on the East School District Boundary. thence

North along said East School District Boundary approximately 7.5 miles to National Forest Development Road 101 and the **POINT OF BEGINNING**.

PRAIRIE SCHOOL DISTRICT #191
TRUSTEE ZONE NO. 3

BEGINNING at the confluence of the Smith Creek and the South Fork of the Boise River being on the Westerly School District Boundary, thence leaving said School District Boundary

Southeasterly then Northeasterly along Smith Creek approximately 6.5 miles to Long Gulch Road (National Forest Development Road 189), thence

Easterly along Long Gulch Road (National Forest Development Road 189) to National Forest Development Road 113 (Prairie Road), thence

Southerly approximately 450 feet to a driveway to the Prairie Store, thence along said driveway around The Prairie Store, thence along said driveway the following two courses:

Easterly approximately 400 feet, thence
Northerly approximately 450 feet to Prairie Road (National Forest Development Road 128, House Mountain Road), thence

Westerly along Prairie Road (National Forest Development Road 128, House Mountain Road) to Mary Drive (Mary's Lane) Lane, thence

Northerly then Easterly on Mary Drive (Mary's Lane) to National Forest Development Road 175 (Smith Creek Road), thence

Northerly along Smith Creek Road (National Forest Development Road 175) to Kelly Road, thence

Northwesterly along Kelly Road to Smith Creek, thence

Westerly meandering along Smith Creek approximately 3.5 miles to National Forest Development Road 189 (Long Gulch Road), thence

Northerly along National Forest Development Road 189 (Long Gulch Road) approximately 500 feet to National Forest Development Road 213 (Long Gulch Road), thence leaving said National Forest Development Road 189

Northerly along National Forest Development Road 213 (Long Gulch Road) approximately 4 miles to National Forest Development Road 222, thence

Northeasterly along National Forest Development Road 222 to end of National Forest Development Road 222 near Lava Creek, thence

Northeasterly then Southeasterly then Northerly along unimproved trail to a Southerly tributary of Rattlesnake Creek, thence

Northwesterly along said Southerly tributary of Rattlesnake Creek to Rattlesnake Creek, thence

Northeasterly along Rattlesnake Creek approximately 3 miles to the North School District Boundary Line, thence

Westerly along said North School District Boundary Line approximately 13 miles to Arrowrock Reservoir on the South Fork of the Boise River, thence continuing along the Westerly School District Boundary and said South Fork of the Boise River

Southerly approximately 15 miles to the confluence with Smith Creek and South Fork of the Boise River and the **POINT OF BEGINNING**.

Idaho School District Trustee Zone Equalization 2021

Submittal Review

Status Recommendation:
- ☒ APPROVAL
- ☐ NON-APPROVAL
- ☐ EXCEPTION REQUEST

School District: **Preston School District #201**
Prepared by: David Rudeen

Submittal Review:
Yes – No

- ☒ ☐ Legal Description for each trustee zone
- ☒ ☐ Scalable Map showing each trustee zone
- ☒ ☐ Population summary for each trustee zone - meet 10% variance
- ☒ ☐ Shape files/xml files
- ☒ ☐ Acceptable zone shapes
- ☒ ☐ Legal descriptions meet professional standards
- ☒ ☐ No significant census block splits without acceptable explanation
- ☒ ☐ Utilize 2021 Census data
- ☒ ☐ State Board of Education District Boundary
- ☐ Other (See comments below)

Percentage variance from highest zone population summary:

Highest Zone Population		**2324**
Zone	Population	%Difference
1	2298	1.12%
2	2189	5.81%
3	2290	1.46%
4	2228	4.13%
5	2324	0.00%
	11329	

Comments:

Preston School District #201

2020 Trustee Zone Status Map

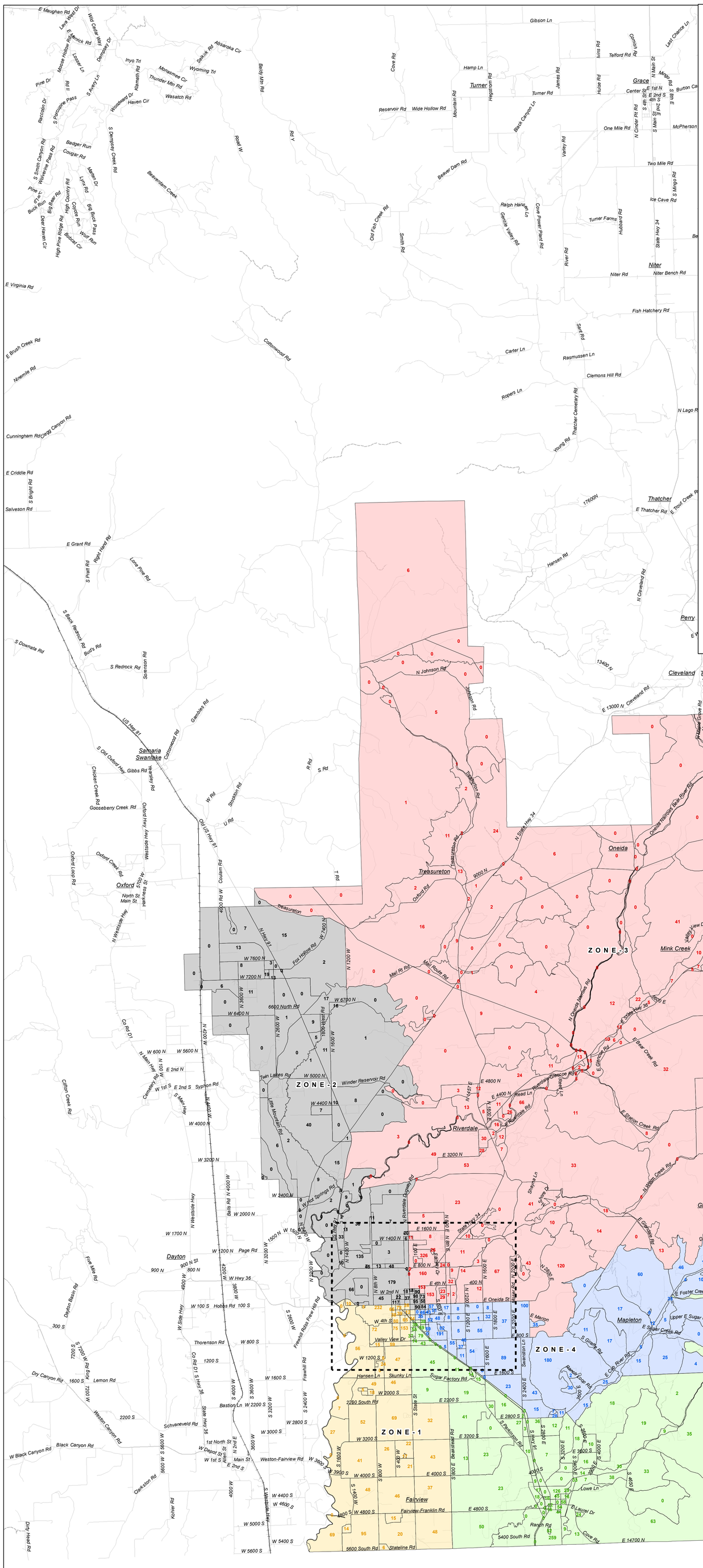
ZONE - 1
ZONE - 2
ZONE - 3
ZONE - 4
ZONE - 5
Preston
Cleveland
Oneida
Treasureton
Mink Creek
Riverdale
Fairview
Mapleton
Glendale
Oxford
Dayton
Samaria
Swanlake
Perry
Thatcher
Turner
Grace
Niter
Lanark
Whitney
Fish haven
Weston-Fairview Rd
Bear River Rd
Cottonwood Rd
Clifton Creek Rd
Dry Canyon Rd
Dry Creek Rd
Worm Creek Rd
Bloomington Canyon Rd
Paris Canyon Rd
Sugar Creek
White Canyon Creek Rd
Franklin Basin Rd
Fish Haven Creek Rd
St Charles Creek Rd
Minnetonka Cave Rd
Green Canyon Rd
Jacobs Canyon Rd
Hillyard Canyon Rd
Bloomington Bottom Rd
Bloomington Bottoms Rd
Paris Bottoms Rd
Dingle Bottoms Rd
Struck Rd
Michaelson Rd
Powerline Rd
Airport Rd
Cub River Rd
Beakstead Rd
Franklin Rd
Fairview-Franklin Rd
Sugar Factory Rd
Skunky Ln
Hansen Ln
Lemon Rd
Thorenson Rd
Valley View Dr
Lowe Ln
Ranch Rd
Laurel Dr
Cove Rd
Stateline Rd
5600 South Rd
5400 South Rd
Dairy Head Rd
Schvaneveld Rd
Baston Ln
Black Canyon Rd
Clarkston Rd
Kohler Rd
Weston Canyon Rd
Franklin Rd
Dayton Basin Rd
Five Mile Rd
Oxford Creek Rd
Oxford Loop Rd
Chicken Creek Rd
Gooseberry Creek Rd
Cemetery Rd
Clifton Creek Rd
Oxford Hwy
Westside Hwy
Old US Hwy 91
Cowdam Rd
Co Rd D1
Co Rd 400 W
Fox Hollow Rd
Mail Rte Rd
Mail Route Rd
Rockwell Rd
Twin Lakes Rd
Winder Reservoir Rd
Little Mountain Rd
Riverdale Rd
Riverdale-Clarkston Rd
Read Ln
Stallion Creek Rd
Birch Creek Rd
Cougar Canyon Rd
Cunningham Rd
Salveson Rd
E Grant Rd
Right Hand Rd
Lone Pine Rd
S Pratt Rd
S Bingham Rd
E Criddle Rd
Nimmile Rd
E Bush Creek Rd
E Virginia Rd
Old Fish Creek Rd
Smith Rd
Beaverdam Creek
Badger Run
Cougar Rd
Lynn Rd
Marten Dr
Big Buck Pass
Wolf Run
Bobcat Cir
High Pine Ridge Rd
Bee Haven Cir
Big Bear Rd
Buck Run
Pine V
Wolverine Pass Rd
S Smith Canyon Rd
S Porcupine Pass
Raccoon Dr
Pine Dr
Rd I
Moose Hollow Rd
E Merrick Rd
Lava West Dr
E Maughan Rd
Wild Cedar Way
Dempsey Dr
Lester Ln
S Avery Ln
Inyo Trl
Kamath Rd
Woodward Dr
Haven Cir
Thunder Mtn Rd
Monasmee Cir
Wasatch Rd
Selkirk Rd
Wyoming Trl
Absaroka Cir
Bailey Mtn Rd
S Dempsey Creek Rd
Road W
Rd Y
Cove Rd
Reservoir Rd
Wide Hollow Rd
Hamp Ln
Mountain Rd
Hogsback Rd
Black Canyon Ln
Gibson Ln
Telford Rd
Ivins Rd
Hulse Rd
James Rd
Turner Rd
Cornish Rd
Last Chance Ln
N Main St
Mingo Rd
S 5th E
Burton Ca
Center St
E 1st N
E 2nd S
S 4th St
S Main St
N Cinder Pit Rd
One Mile Rd
McPherson
Two Mile Rd
Beaver Dam Rd
Varley Rd
Ice Cave Rd
S Mingo Rd
Ralph Hansen Ln
Gentile Valley Rd
Cove Power Plant Rd
Turner Farms
Hubbard Rd
State Hwy 34
River Rd
Niter Rd
Niter Bench Rd
Fish Hatchery Rd
Carter Ln
Rasmussen Ln
Clemons Hill Rd
Ropers Ln
Thatcher Cemetery Rd
Young Rd
N Lago R
E Thatcher Rd
E Trout Creek R
17500W
Hansen Rd
N Cleveland Rd
E 13800 N
13400 N
E 13000 N Cleveland Rd
N Johnson Rd
Johnson Rd
Transfiguration Rd
Oneida Narrows Bear River Rd
Cache N Road 3344
E Hwy 36
State Hwy 36
N State Hwy 34
9000 N
Oxford Rd
Mink Creek Rd
E Mink Creek Rd
Valley View Dr
Mink Dr
E Birch Creek Rd
N Oneida Meridian Rd
E Bear Creek Rd
E Glencoe Rd
Glencoe Duckett Rd
E Stallion Creek Rd
N Worm Creek Rd
Cub River Rd
Pond Trl
Shayna Ln
Spruce Dr
Larry Pl
Utz Rd
Day Rd
E Glendale Rd
E Foster Creek Rd
Upper E Sugar Creek Rd
E Sugar Creek Rd
S Gentile Rd
E Cub River Rd
Ranch Loop Rd
E Maple Creek Rd
Swainston Ln
S Swainston Rd
E Marion
E 800 S
E 2800 S
E 3200 S
E 3600 S
E 4000 S
E 4800 S
E 2200 S
W 2000 S
W 1200 S
W 800 S
W 400 S
400 S
Lowe Ln
E Laurel Dr
Ranch Rd
Cove Rd
E 14700 N
Beakstead Rd
S 1600 E
S 1200 E
S 800 E
S 400 E
S 2400 E
S 3200 E
S 4000 E
S 4800 E
S 5600 E
S 6400 E
S 7200 E
S 8000 E
S 8800 E
S 9600 E
S 10400 E
S 11200 E
S 12000 E
S 12800 E
S 13600 E
S 14400 E
S 15200 E
S 16000 E
S 16800 E
S 17600 E
S 18400 E
S 19200 E
S 20000 E
S 20800 E
S 21600 E
S 22400 E
S 23200 E
S 24000 E
S 24800 E
S 25600 E
S 26400 E
S 27200 E
S 28000 E
S 28800 E
S 29600 E
S 30400 E
S 31200 E
S 32000 E
S 32800 E
S 33600 E
S 34400 E
S 35200 E
S 36000 E
S 36800 E
S 37600 E
S 38400 E
S 39200 E
S 40000 E
S 40800 E
S 41600 E
S 42400 E
S 43200 E
S 44000 E
S 44800 E
S 45600 E
S 46400 E
S 47200 E
S 48000 E
S 48800 E
S 49600 E
S 50400 E
S 51200 E
S 52000 E
S 52800 E
S 53600 E
S 54400 E
S 55200 E
S 56000 E
S 56800 E
S 57600 E
S 58400 E
S 59200 E
S 60000 E
S 60800 E
S 61600 E
S 62400 E
S 63200 E
S 64000 E
S 64800 E
S 65600 E
S 66400 E
S 67200 E
S 68000 E
S 68800 E
S 69600 E
S 70400 E
S 71200 E
S 72000 E
S 72800 E
S 73600 E
S 74400 E
S 75200 E
S 76000 E
S 76800 E
S 77600 E
S 78400 E
S 79200 E
S 80000 E
S 80800 E
S 81600 E
S 82400 E
S 83200 E
S 84000 E
S 84800 E
S 85600 E
S 86400 E
S 87200 E
S 88000 E
S 88800 E
S 89600 E
S 90400 E
S 91200 E
S 92000 E
S 92800 E
S 93600 E
S 94400 E
S 95200 E
S 96000 E
S 96800 E
S 97600 E
S 98400 E
S 99200 E
S 100000 E
S 100800 E
S 101600 E
S 102400 E
S 103200 E
S 104000 E
S 104800 E
S 105600 E
S 106400 E
S 107200 E
S 108000 E
S 108800 E
S 109600 E
S 110400 E
S 111200 E
S 112000 E
S 112800 E
S 113600 E
S 114400 E
S 115200 E
S 116000 E
S 116800 E
S 117600 E
S 118400 E
S 119200 E
S 120000 E
S 120800 E
S 121600 E
S 122400 E
S 123200 E
S 124000 E
S 124800 E
S 125600 E
S 126400 E
S 127200 E
S 128000 E
S 128800 E
S 129600 E
S 130400 E
S 131200 E
S 132000 E
S 132800 E
S 133600 E
S 134400 E
S 135200 E
S 136000 E
S 136800 E
S 137600 E
S 138400 E
S 139200 E
S 140000 E
S 140800 E
S 141600 E
S 142400 E
S 143200 E
S 144000 E
S 144800 E
S 145600 E
S 146400 E
S 147200 E
S 148000 E
S 148800 E
S 149600 E
S 150400 E
S 151200 E
S 152000 E
S 152800 E
S 153600 E
S 154400 E
S 155200 E
S 156000 E
S 156800 E
S 157600 E
S 158400 E
S 159200 E
S 160000 E
S 160800 E
S 161600 E
S 162400 E
S 163200 E
S 164000 E
S 164800 E
S 165600 E
S 166400 E
S 167200 E
S 168000 E
S 168800 E
S 169600 E
S 170400 E
S 171200 E
S 172000 E
S 172800 E
S 173600 E
S 174400 E
S 175200 E
S 176000 E
S 176800 E
S 177600 E
S 178400 E
S 179200 E
S 180000 E
S 180800 E
S 181600 E
S 182400 E
S 183200 E
S 184000 E
S 184800 E
S 185600 E
S 186400 E
S 187200 E
S 188000 E
S 188800 E
S 189600 E
S 190400 E
S 191200 E
S 192000 E
S 192800 E
S 193600 E
S 194400 E
S 195200 E
S 196000 E
S 196800 E
S 197600 E
S 198400 E
S 199200 E
S 200000 E
S 200800 E
S 201600 E
S 202400 E
S 203200 E
S 204000 E
S 204800 E
S 205600 E
S 206400 E
S 207200 E
S 208000 E
S 208800 E
S 209600 E
S 210400 E
S 211200 E
S 212000 E
S 212800 E
S 213600 E
S 214400 E
S 215200 E
S 216000 E
S 216800 E
S 217600 E
S 218400 E
S 219200 E
S 220000 E
S 220800 E
S 221600 E
S 222400 E
S 223200 E
S 224000 E
S 224800 E
S 225600 E
S 226400 E
S 227200 E
S 228000 E
S 228800 E
S 229600 E
S 230400 E
S 231200 E
S 232000 E
S 232800 E
S 233600 E
S 234400 E
S 235200 E
S 236000 E
S 236800 E
S 237600 E
S 238400 E
S 239200 E
S 240000 E
S 240800 E
S 241600 E
S 242400 E
S 243200 E
S 244000 E
S 244800 E
S 245600 E
S 246400 E
S 247200 E
S 248000 E
S 248800 E
S 249600 E
S 250400 E
S 251200 E
S 252000 E
S 252800 E
S 253600 E
S 254400 E
S 255200 E
S 256000 E
S 256800 E
S 257600 E
S 258400 E
S 259200 E
S 260000 E
S 260800 E
S 261600 E
S 262400 E
S 263200 E
S 264000 E
S 264800 E
S 265600 E
S 266400 E
S 267200 E
S 268000 E
S 268800 E
S 269600 E
S 270400 E
S 271200 E
S 272000 E
S 272800 E
S 273600 E
S 274400 E
S 275200 E
S 276000 E
S 276800 E
S 277600 E
S 278400 E
S 279200 E
S 280000 E
S 280800 E
S 281600 E
S 282400 E
S 283200 E
S 284000 E
S 284800 E
S 285600 E
S 286400 E
S 287200 E
S 288000 E
S 288800 E
S 289600 E
S 290400 E
S 291200 E
S 292000 E
S 292800 E
S 293600 E
S 294400 E
S 295200 E
S 296000 E
S 296800 E
S 297600 E
S 298400 E
S 299200 E
S 300000 E
S 300800 E
S 301600 E
S 302400 E
S 303200 E
S 304000 E
S 304800 E
S 305600 E
S 306400 E
S 307200 E
S 308000 E
S 308800 E
S 309600 E
S 310400 E
S 311200 E
S 312000 E
S 312800 E
S 313600 E
S 314400 E
S 315200 E
S 316000 E
S 316800 E
S 317600 E
S 318400 E
S 319200 E
S 320000 E
S 320800 E
S 321600 E
S 322400 E
S 323200 E
S 324000 E
S 324800 E
S 325600 E
S 326400 E
S 327200 E
S 328000 E
S 328800 E
S 329600 E
S 330400 E
S 331200 E
S 332000 E
S 332800 E
S 333600 E
S 334400 E
S 335200 E
S 336000 E
S 336800 E
S 337600 E
S 338400 E
S 339200 E
S 340000 E
S 340800 E
S 341600 E
S 342400 E
S 343200 E
S 344000 E
S 344800 E
S 345600 E
S 346400 E
S 347200 E
S 348000 E
S 348800 E
S 349600 E
S 350400 E
S 351200 E
S 352000 E
S 352800 E
S 353600 E
S 354400 E
S 355200 E
S 356000 E
S 356800 E
S 357600 E
S 358400 E
S 359200 E
S 360000 E
S 360800 E
S 361600 E
S 362400 E
S 363200 E
S 364000 E
S 364800 E
S 365600 E
S 366400 E
S 367200 E
S 368000 E
S 368800 E
S 369600 E
S 370400 E
S 371200 E
S 372000 E
S 372800 E
S 373600 E
S 374400 E
S 375200 E
S 376000 E
S 376800 E
S 377600 E
S 378400 E
S 379200 E
S 380000 E
S 380800 E
S 381600 E
S 382400 E
S 383200 E
S 384000 E
S 384800 E
S 385600 E
S 386400 E
S 387200 E
S 388000 E
S 388800 E
S 389600 E
S 390400 E
S 391200 E
S 392000 E
S 392800 E
S 393600 E
S 394400 E
S 395200 E
S 396000 E
S 396800 E
S 397600 E
S 398400 E
S 399200 E
S 400000 E
S 400800 E
S 401600 E
S 402400 E
S 403200 E
S 404000 E
S 404800 E
S 405600 E
S 406400 E
S 407200 E
S 408000 E
S 408800 E
S 409600 E
S 410400 E
S 411200 E
S 412000 E
S 412800 E
S 413600 E
S 414400 E
S 415200 E
S 416000 E
S 416800 E
S 417600 E
S 418400 E
S 419200 E
S 420000 E
S 420800 E
S 421600 E
S 422400 E
S 423200 E
S 424000 E
S 424800 E
S 425600 E
S 426400 E
S 427200 E
S 428000 E
S 428800 E
S 429600 E
S 430400 E
S 431200 E
S 432000 E
S 432800 E
S 433600 E
S 434400 E
S 435200 E
S 436000 E
S 436800 E
S 437600 E
S 438400 E
S 439200 E
S 440000 E
S 440800 E
S 441600 E
S 442400 E
S 443200 E
S 444000 E
S 444800 E
S 445600 E
S 446400 E
S 447200 E
S 448000 E
S 448800 E
S 449600 E
S 450400 E
S 451200 E
S 452000 E
S 452800 E
S 453600 E
S 454400 E
S 455200 E
S 456000 E
S 456800 E
S 457600 E
S 458400 E
S 459200 E
S 460000 E
S 460800 E
S 461600 E
S 462400 E
S 463200 E
S 464000 E
S 464800 E
S 465600 E
S 466400 E
S 467200 E
S 468000 E
S 468800 E
S 469600 E
S 470400 E
S 471200 E
S 472000 E
S 472800 E
S 473600 E
S 474400 E
S 475200 E
S 476000 E
S 476800 E
S 477600 E
S 478400 E
S 479200 E
S 480000 E
S 480800 E
S 481600 E
S 482400 E
S 483200 E
S 484000 E
S 484800 E
S 485600 E
S 486400 E
S 487200 E
S 488000 E
S 488800 E
S 489600 E
S 490400 E
S 491200 E
S 492000 E
S 492800 E
S 493600 E
S 494400 E
S 495200 E
S 496000 E
S 496800 E
S 497600 E
S 498400 E
S 499200 E
S 500000 E
S 500800 E
S 501600 E
S 502400 E
S 503200 E
S 504000 E
S 504800 E
S 505600 E
S 506400 E
S 507200 E
S 508000 E
S 508800 E
S 509600 E
S 510400 E
S 511200 E
S 512000 E
S 512800 E
S 513600 E
S 514400 E
S 515200 E
S 516000 E
S 516800 E
S 517600 E
S 518400 E
S 519200 E
S 520000 E
S 520800 E
S 521600 E
S 522400 E
S 523200 E
S 524000 E
S 524800 E
S 525600 E
S 526400 E
S 527200 E
S 528000 E
S 528800 E
S 529600 E
S 530400 E
S 531200 E
S 532000 E
S 532800 E
S 533600 E
S 534400 E
S 535200 E
S 536000 E
S 536800 E
S 537600 E
S 538400 E
S 539200 E
S 540000 E
S 540800 E
S 541600 E
S 542400 E
S 543200 E
S 544000 E
S 544800 E
S 545600 E
S 546400 E
S 547200 E
S 548000 E
S 548800 E
S 549600 E
S 550400 E
S 551200 E
S 552000 E
S 552800 E
S 553600 E
S 554400 E
S 555200 E
S 556000 E
S 556800 E
S 557600 E
S 558400 E
S 559200 E
S 560000 E
S 560800 E
S 561600 E
S 562400 E
S 563200 E
S 564000 E
S 564800 E
S 565600 E
S 566400 E
S 567200 E
S 568000 E
S 568800 E
S 569600 E
S 570400 E
S 571200 E
S 572000 E
S 572800 E
S 573600 E
S 574400 E
S 575200 E
S 576000 E
S 576800 E
S 577600 E
S 578400 E
S 579200 E
S 580000 E
S 580800 E
S 581600 E
S 582400 E
S 583200 E
S 584000 E
S 584800 E
S 585600 E
S 586400 E
S 587200 E
S 588000 E
S 588800 E
S 589600 E
S 590400 E
S 591200 E
S 592000 E
S 592800 E
S 593600 E
S 594400 E
S 595200 E
S 596000 E
S 596800 E
S 597600 E
S 598400 E
S 599200 E
S 600000 E
S 600800 E
S 601600 E
S 602400 E
S 603200 E
S 604000 E
S 604800 E
S 605600 E
S 606400 E
S 607200 E
S 608000 E
S 608800 E
S 609600 E
S 610400 E
S 611200 E
S 612000 E
S 612800 E
S 613600 E
S 614400 E
S 615200 E
S 616000 E
S 616800 E
S 617600 E
S 618400 E
S 619200 E
S 620000 E
S 620800 E
S 621600 E
S 622400 E
S 623200 E
S 624000 E
S 624800 E
S 625600 E
S 626400 E
S 627200 E
S 628000 E
S 628800 E
S 629600 E
S 630400 E
S 631200 E
S 632000 E
S 632800 E
S 633600 E
S 634400 E
S 635200 E
S 636000 E
S 636800 E
S 637600 E
S 638400 E
S 639200 E
S 640000 E
S 640800 E
S 641600 E
S 642400 E
S 643200 E
S 644000 E
S 644800 E
S 645600 E
S 646400 E
S 647200 E
S 648000 E
S 648800 E
S 649600 E
S 650400 E
S 651200 E
S 652000 E
S 652800 E
S 653600 E
S 654400 E
S 655200 E
S 656000 E
S 656800 E
S 657600 E
S 658400 E
S 659200 E
S 660000 E
S 660800 E
S 661600 E
S 662400 E
S 663200 E
S 664000 E
S 664800 E
S 665600 E
S 666400 E
S 667200 E
S 668000 E
S 668800 E
S 669600 E
S 670400 E
S 671200 E
S 672000 E
S 672800 E
S 673600 E
S 674400 E
S 675200 E
S 676000 E
S 676800 E
S 677600 E
S 678400 E
S 679200 E
S 680000 E
S 680800 E
S 681600 E
S 682400 E
S 683200 E
S 684000 E
S 684800 E
S 685600 E
S 686400 E
S 687200 E
S 688000 E
S 688800 E
S 689600 E
S 690400 E
S 691200 E
S 692000 E
S 692800 E
S 693600 E
S 694400 E
S 695200 E
S 696000 E
S 696800 E
S 697600 E
S 698400 E
S 699200 E
S 700000 E
S 700800 E
S 701600 E
S 702400 E
S 703200 E
S 704000 E
S 704800 E
S 705600 E
S 706400 E
S 707200 E
S 708000 E
S 708800 E
S 709600 E
S 710400 E
S 711200 E
S 712000 E
S 712800 E
S 713600 E
S 714400 E
S 715200 E
S 716000 E
S 716800 E
S 717600 E
S 718400 E
S 719200 E
S 720000 E
S 720800 E
S 721600 E
S 722400 E
S 723200 E
S 724000 E
S 724800 E
S 725600 E
S 726400 E
S 727200 E
S 728000 E
S 728800 E
S 729600 E
S 730400 E
S 731200 E
S 732000 E
S 732800 E
S 733600 E
S 734400 E
S 735200 E
S 736000 E
S 736800 E
S 737600 E
S 738400 E
S 739200 E
S 740000 E
S 740800 E
S 741600 E
S 742400 E
S 743200 E
S 744000 E
S 744800 E
S 745600 E
S 746400 E
S 747200 E
S 748000 E
S 748800 E
S 749600 E
S 750400 E
S 751200 E
S 752000 E
S 752800 E
S 753600 E
S 754400 E
S 755200 E
S 756000 E
S 756800 E
S 757600 E
S 758400 E
S 759200 E
S 760000 E
S 760800 E
S 761600 E
S 762400 E
S 763200 E
S 764000 E
S 764800 E
S 765600 E
S 766400 E
S 767200 E
S 768000 E
S 768800 E
S 769600 E
S 770400 E
S 771200 E
S 772000 E
S 772800 E
S 773600 E
S 774400 E
S 775200 E
S 776000 E
S 776800 E
S 777600 E
S 778400 E
S 779200 E
S 780000 E
S 780800 E
S 781600 E
S 782400 E
S 783200 E
S 784000 E
S 784800 E
S 785600 E
S 786400 E
S 787200 E
S 788000 E
S 788800 E
S 789600 E
S 790400 E
S 791200 E
S 792000 E
S 792800 E
S 793600 E
S 794400 E
S 795200 E
S 796000 E
S 796800 E
S 797600 E
S 798400 E
S 799200 E
S 800000 E
S 800800 E
S 801600 E
S 802400 E
S 803200 E
S 804000 E
S 804800 E
S 805600 E
S 806400 E
S 807200 E
S 808000 E
S 808800 E
S 809600 E
S 810400 E
S 811200 E
S 812000 E
S 812800 E
S 813600 E
S 814400 E
S 815200 E
S 816000 E
S 816800 E
S 817600 E
S 818400 E
S 819200 E
S 820000 E
S 820800 E
S 821600 E
S 822400 E
S 823200 E
S 824000 E
S 824800 E
S 825600 E
S 826400 E
S 827200 E
S 828000 E
S 828800 E
S 829600 E
S 830400 E
S 831200 E
S 832000 E
S 832800 E
S 833600 E
S 834400 E
S 835200 E
S 836000 E
S 836800 E
S 837600 E
S 838400 E
S 839200 E
S 840000 E
S 840800 E
S 841600 E
S 842400 E
S 843200 E
S 844000 E
S 844800 E
S 845600 E
S 846400 E
S 847200 E
S 848000 E
S 848800 E
S 849600 E
S 850400 E
S 851200 E
S 852000 E
S 852800 E
S 853600 E
S 854400 E
S 855200 E
S 856000 E
S 856800 E
S 857600 E
S 858400 E
S 859200 E
S 860000 E
S 860800 E
S 861600 E
S 862400 E
S 863200 E
S 864000 E
S 864800 E
S 865600 E
S 866400 E
S 867200 E
S 868000 E
S 868800 E
S 869600 E
S 870400 E
S 871200 E
S 872000 E
S 872800 E
S 873600 E
S 874400 E
S 875200 E
S 876000 E
S 876800 E
S 877600 E
S 878400 E
S 879200 E
S 880000 E
S 880800 E
S 881600 E
S 882400 E
S 883200 E
S 884000 E
S 884800 E
S 885600 E
S 886400 E
S 887200 E
S 888000 E
S 888800 E
S 889600 E
S 890400 E
S 891200 E
S 892000 E
S 892800 E
S 893600 E
S 894400 E
S 895200 E
S 896000 E
S 896800 E
S 897600 E
S 898400 E
S 899200 E
S 900000 E
S 900800 E
S 901600 E
S 902400 E
S 903200 E
S 904000 E
S 904800 E
S 905600 E
S 906400 E
S 907200 E
S 908000 E
S 908800 E
S 909600 E
S 910400 E
S 911200 E
S 912000 E
S 912800 E
S 913600 E
S 914400 E
S 915200 E
S 916000 E
S 916800 E
S 917600 E
S 918400 E
S 919200 E
S 920000 E
S 920800 E
S 921600 E
S 922400 E
S 923200 E
S 924000 E
S 924800 E
S 925600 E
S 926400 E
S 927200 E
S 928000 E
S 928800 E
S 929600 E
S 930400 E
S 931200 E
S 932000 E
S 932800 E
S 933600 E
S 934400 E
S 935200 E
S 936000 E
S 936800 E
S 937600 E
S 938400 E
S 939200 E
S 940000 E
S 940800 E
S 941600 E
S 942400 E
S 943200 E
S 944000 E
S 944800 E
S 945600 E
S 946400 E
S 947200 E
S 948000 E
S 948800 E
S 949600 E
S 950400 E
S 951200 E
S 952000 E
S 952800 E
S 953600 E
S 954400 E
S 955200 E
S 956000 E
S 956800 E
S 957600 E
S 958400 E
S 959200 E
S 960000 E
S 960800 E
S 961600 E
S 962400 E
S 963200 E
S 964000 E
S 964800 E
S 965600 E
S 966400 E
S 967200 E
S 968000 E
S 968800 E
S 969600 E
S 970400 E
S 971200 E
S 972000 E
S 972800 E
S 973600 E
S 974400 E
S 975200 E
S 976000 E
S 976800 E
S 977600 E
S 978400 E
S 979200 E
S 980000 E
S 980800 E
S 981600 E
S 982400 E
S 983200 E
S 984000 E
S 984800 E
S 985600 E
S 986400 E
S 987200 E
S 988000 E
S 988800 E
S 989600 E
S 990400 E
S 991200 E
S 992000 E
S 992800 E
S 993600 E
S 994400 E
S 995200 E
S 996000 E
S 996800 E
S 997600 E
S 998400 E
S 999200 E
S 1000000 E
S 1000800 E
S 1001600 E
S 1002400 E
S 1003200 E
S 1004000 E
S 1004800 E
S 1005600 E
S 1006400 E
S 1007200 E
S 1008000 E
S 1008800 E
S 1009600 E
S 1010400 E
S 1011200 E
S 1012000 E
S 1012800 E
S 1013600 E
S 1014400 E
S 1015200 E
S 1016000 E
S 1016800 E
S 1017600 E
S 1018400 E
S 1019200 E
S 1020000 E
S 1020800 E
S 1021600 E
S 1022400 E
S 1023200 E
S 1024000 E
S 1024800 E
S 1025600 E
S 1026400 E
S 1027200 E
S 1028000 E
S 1028800 E
S 1029600 E
S 1030400 E
S 1031200 E
S 1032000 E
S 1032800 E
S 1033600 E
S 1034400 E
S 1035200 E
S 1036000 E
S 1036800 E
S 1037600 E
S 1038400 E
S 1039200 E
S 1040000 E
S 1040800 E
S 1041600 E
S 1042400 E
S 1043200 E
S 1044000 E
S 1044800 E
S 1045600 E
S 1046400 E
S 1047200 E
S 1048000 E
S 1048800 E
S 1049600 E
S 1050400 E
S 1051200 E
S 1052000 E
S 1052800 E
S 1053600 E
S 1054400 E
S 1055200 E
S 1056000 E
S 1056800 E
S 1057600 E
S 1058400 E
S 1059200 E
S 1060000 E
S 1060800 E
S 1061600 E
S 1062400 E
S 1063200 E
S 1064000 E
S 1064800 E
S 1065600 E
S 1066400 E
S 1067200 E
S 1068000 E
S 1068800 E
S 1069600 E
S 1070400 E
S 1071200 E
S 1072000 E
S 1072800 E
S 1073600 E
S 1074400 E
S 1075200 E
S 1076000 E
S 1076800 E
S 1077600 E
S 1078400 E
S 1079200 E
S 1080000 E
S 1080800 E
S 1081600 E
S 1082400 E
S 1083200 E
S 1084000 E
S 1084800 E
S 1085600 E
S 1086400 E
S 1087200 E
S 1088000 E
S 1088800 E
S 1089600 E
S 1090400 E
S 1091200 E
S 1092000 E
S 1092800 E
S 1093600 E
S 1094400 E
S 1095200 E
S 1096000 E
S 1096800 E
S 1097600 E
S 1098400 E
S 1099200 E
S 1100000 E
S 1100800 E
S 1101600 E
S 1102400 E
S 1103200 E
S 1104000 E
S 1104800 E
S 1105600 E
S 1106400 E
S 1107200 E
S 1108000 E
S 1108800 E
S 1109600 E
S 1110400 E
S 1111200 E
S 1112000 E
S 1112800 E
S 1113600 E
S 1114400 E
S 1115200 E
S 1116000 E
S 1116800 E
S 1117600 E
S 1118400 E
S 1119200 E
S 1120000 E
S 1120800 E
S 1121600 E
S 1122400 E
S 1123200 E
S 1124000 E
S 1124800 E
S 1125600 E
S 1126400 E
S 1127200 E
S 1128000 E
S 1128800 E
S 1129600 E
S 1130400 E
S 1131200 E
S 1132000 E
S 1132800 E
S 1133600 E
S 1134400 E
S 1135200 E
S 1136000 E
S 1136800 E
S 1137600 E
S 1138400 E
S 1139200 E
S 1140000 E
S 1140800 E
S 1141600 E
S 1142400 E
S 1143200 E
S 1144000 E
S 1144800 E
S 1145600 E
S 1146400 E
S 1147200 E
S 1148000 E
S 1148800 E
S 1149600 E
S 1150400 E
S 1151200 E
S 1152000 E
S 1152800 E
S 1153600 E
S 1154400 E
S 1155200 E
S 1156000 E
S 1156800 E
S 1157600 E
S 1158400 E
S 1159200 E
S 1160000 E
S 1160800 E
S 1161600 E
S 1162400 E
S 1163200 E
S 1164000 E
S 1164800 E
S 1165600 E
S 1166400 E
S 1167200 E
S 1168000 E
S 1168800 E
S 1169600 E
S 1170400 E
S 1171200 E
S 1172000 E
S 1172800 E
S 1173600 E
S 1174400 E
S 1175200 E
S 1176000 E
S 1176800 E
S 1177600 E
S 1178400 E
S 1179200 E
S 1180000 E
S 1180800 E
S 1181600 E
S 1182400 E
S 1183200 E
S 1184000 E
S 1184800 E
S 1185600 E
S 1186400 E
S 1187200 E
S 1188000 E
S 1188800 E
S 1189600 E
S 1190400 E
S 1191200 E
S 1192000 E
S 1192800 E
S 1193600 E
S 1194400 E
S 1195200 E
S 1196000 E
S 1196800 E
S 1197600 E
S 1198400 E
S 1199200 E
S 1200000 E
S 1200800 E
S 1201600 E
S 1202400 E
S 1203200 E
S 1204000 E
S 1204800 E
S 1205600 E
S 1206400 E
S 1207200 E
S 1208000 E
S 1208800 E
S 1209600 E
S 1210400 E
S 1211200 E
S 1212000 E
S 1212800 E
S 1213600 E
S 1214400 E
S 1215200 E
S 1216000 E
S 1216800 E
S 1217600 E
S 1218400 E
S 1219200 E
S 1220000 E
S 1220800 E
S 1221600 E
S 1222400 E
S 1223200 E
S 1224000 E
S 1224800 E
S 1225600 E
S 1226400 E
S 1227200 E
S 1228000 E
S 1228800 E
S 1229600 E
S 1230400 E
S 1231200 E
S 1232000 E
S 1232800 E
S 1233600 E
S 1234400 E
S 1235200 E
S 1236000 E
S 1236800 E
S 1237600 E
S 1238400 E
S 1239200 E
S 1240000 E
S 1240800 E
S 1241600 E
S 1242400 E
S 1243200 E
S 1244000 E
S 1244800 E
S 1245600 E
S 1246400 E
S 1247200 E
S 1248000 E
S 1248800 E
S 1249600 E
S 1250400 E
S 1251200 E
S 1252000 E
S 1252800 E
S 1253600 E
S 1254400 E
S 1255200 E
S 1256000 E
S 1256800 E
S 1257600 E
S 1258400 E
S 1259200 E
S 1260000 E
S 1260800 E
S 1261600 E
S 1262400 E
S 1263200 E
S 1264000 E
S 1264800 E
S 1265600 E
S 1266400 E
S 1267200 E
S 1268000 E
S 1268800 E
S 1269600 E
S 1270400 E
S 1271200 E
S 1272000 E
S 1272800 E
S 1273600 E
S 1274400 E
S 1275200 E
S 1276000 E
S 1276800 E
S 1277600 E
S 1278400 E
S 1279200 E
S 1280000 E
S 1280800 E
S 1281600 E
S 1282400 E
S 1283200 E
S 1284000 E
S 1284800 E
S 1285600 E
S 1286400 E
S 1287200 E
S 1288000 E
S 1288800 E
S 1289600 E
S 1290400 E
S 1291200 E
S 1292000 E
S 1292800 E
S 1293600 E
S 1294400 E
S 1295200 E
S 1296000 E
S 1296800 E
S 1297600 E
S 1298400 E
S 1299200 E
S 1300000 E
S 1300800 E
S 1301600 E
S 1302400 E
S 1303200 E
S 1304000 E
S 1304800 E
S 1305600 E
S 1306400 E
S 1307200 E
S 1308000 E
S 1308800 E
S 1309600 E
S 1310400 E
S 1311200 E
S 1312000 E
S 1312800 E
S 1313600 E
S 1314400 E
S 1315200 E
S 1316000 E
S 1316800 E
S 1317600 E
S 1318400 E
S 1319200 E
S 1320000 E
S 1320800 E
S 1321600 E
S 1322400 E
S 1323200 E
S 1324000 E
S 1324800 E
S 1325600 E
S 1326400 E
S 1327200 E
S 1328000 E
S 1328800 E
S 1329600 E
S 1330400 E
S 1331200 E
S 1332000 E
S 1332800 E
S 1333600 E
S 1334400 E
S 1335200 E
S 1336000 E
S 1336800 E
S 1337600 E
S 1338400 E
S 1339200 E
S 1340000 E
S 1340800 E
S 1341600 E
S 1342400 E
S 1343200 E
S 1344000 E
S 1344800 E
S 1345600 E
S 1346400 E
S 1347200 E
S 1348000 E
S 1348800 E
S 1349600 E
S 1350400 E
S 1351200 E
S 1352000 E
S 1352800 E
S 1353600 E
S 1354400 E
S 1355200 E
S 1356000 E
S 1356800 E
S 1357600 E
S 1358400 E
S 1359200 E
S 1360000 E
S 1360800 E
S 1361600 E
S 1362400 E
S 1363200 E
S 1364000 E
S 1364800 E
S 1365600 E
S 1366400 E
S 1367200 E
S 1368000 E
S 1368800 E
S 1369600 E
S 1370400 E
S 1371200 E
S 1372000 E
S 1372800 E
S 1373600 E
S 1374400 E
S 1375200 E
S 1376000 E
S 1376800 E
S 1377600 E
S 1378400 E
S 1379200 E
S 1380000 E
S 1380800 E
S 1381600 E
S 1382400 E
S 1383200 E
S 1384000 E
S 1384800 E
S 1385600 E
S 1386400 E
S 1387200 E
S 1388000 E
S 1388800 E
S 1389600 E
S 1390400 E
S 1391200 E
S 1392000 E
S 1392800 E
S 1393600 E
S 1394400 E
S 1395200 E
S 1396000 E
S 1396800 E
S 1397600 E
S 1398400 E
S 1399200 E
S 1400000 E
S 1400800 E
S 1401600 E
S 1402400 E
S 1403200 E
S 1404000 E
S 1404800 E
S 1405600 E
S 1406400 E
S 1407200 E
S 1408000 E
S 1408800 E
S 1409600 E
S 1410400 E
S 1411200 E
S 1412000 E
S 1412800 E
S 1413600 E
S 1414400 E
S 1415200 E
S 1416000 E
S 1416800 E
S 1417600 E
S 1418400 E
S 1419200 E
S 1420000 E
S 1420800 E
S 1421600 E
S 1422400 E
S 1423200 E
S 1424000 E
S 1424800 E
S 1425600 E
S 1426400 E
S 1427200 E
S 1428000 E
S 1428800 E
S 1429600 E
S 1430400 E
S 1431200 E
S 1432000 E
S 1432800 E
S 1433600 E
S 1434400 E
S 1435200 E
S 1436000 E
S 1436800 E
S 1437600 E
S 1438400 E
S 1439200 E
S 1440000 E
S 1440800 E
S 1441600 E
S 1442400 E
S 1443200 E
S 1444000 E
S 1444800 E
S 1445600 E
S 1446400 E
S 1447200 E
S 1448000 E
S 1448800 E
S 1449600 E
S 1450400 E
S 1451200 E
S 1452000 E
S 1452800 E
S 1453600 E
S 1454400 E
S 1455200 E
S 1456000 E
S 1456800 E
S 1457600 E
S 1458400 E
S 1459200 E
S 1460000 E
S 1460800 E
S 1461600 E
S 1462400 E
S 1463200 E
S 1464000 E
S 1464800 E
S 1465600 E
S 1466400 E
S 1467200 E
S 1468000 E
S 1468800 E

November 2, 2021

PRESTON SCHOOL DISTRICT #201
TRUSTEE ZONE NO. 1

BEGINNING at the intersection of State Highway 36 and the Bear River on the west district boundary; thence, leaving said west district boundary

East along said State Highway 36 to State Street; thence,

South along said State Street to 1st Street South; thence,

East along said 1st Street South to 1st Street East; thence,

South along said 1st Street East to 3rd Street South; thence,

West along said 3rd Street South to US Highway 91; thence,

Northwest along said US Highway 91 to said State Street (Highway 34); thence,

South along said State Street (Highway 34) to 2200 South; thence,

East on 2200 South to 800 East; thence,

South on 800 East to the Idaho-Utah State line and the south district boundary; thence, continuing along said District Boundary

West along said Idaho-Utah State line to said Bear River; thence,

Northerly meandering along said Bear River and along said district boundary to State Highway 36 and the **POINT OF BEGINNNING**.

November 2, 2021

PRESTON SCHOOL DISTRICT #201
TRUSTEE ZONE NO. 2

BEGINNING at the intersection of State Highway 36 and the Bear River on the west district boundary; thence, leaving said west district boundary

East along said State Highway 36 to State Street; thence,

South along said State Street to 1st Street South; thence,

East along said 1st Street South to 3rd Street East; thence,

North along said 3rd Street East to 2nd Street North; thence,

West along said 2nd Street North to 2nd Street East; thence,

North along said 2nd Street East to 3rd Street North; thence,

West along said 3rd Street North to said State Street; thence,

North along said State Street to Riverdale Dugway Road; thence,

Northeasterly meandering along said Riverdale Dugway Road to an unnamed road; thence,

West along said unnamed road to the West line of Section 2, Township 15 South and Range 39 East Boise Meridian; thence,

Westerly following no apparent geographic feature to the Bear River; thence,

Northeasterly meandering along said Bear River to the Oxbow of the Bear River; thence,

Northerly on said Oxbow to an Unknown Road; thence,

West and Southwesterly on said Unknown Road to State Highway 91; thence,

Northeast along said State Highway 91 approximately 1.3 miles to an Unnamed road located approximately 0.3 mile north of 3600 North Road; thence,

East along said Unnamed road and along no apparent geographic feature approximately 1.5 miles to the East line of Section 27, Township 14 South, Range 39 East, Boise Meridian; thence,

November 2, 2021

PRESTON SCHOOL DISTRICT #201
TRUSTEE ZONE NO. 2 - Continued

North approximately 0.5 miles to the Winder Reservoir; thence,

Northwesterly along said Winder Reservoir to Winder Reservoir Road; thence,

Southeasterly around said Winder Reservoir along said Winder Reservoir Road to the Twin Lakes Canal; thence,

Northwesterly approximately 0.2 miles meandering along said Twin Lakes Canal to an angle point; thence,

Southwesterly from Twin Lakes Canal to an Unknown Road; thence,

Northerly on said Unknown Road to a Transmission Tower; thence,

Northeasterly along said Transmission Tower Line to the Twin Lakes Canal; thence,

Northwesterly along said Twin Lakes Canal to Mail Route Road; thence,

Westerly on Mail Route Road to 1200 West; thence,

North on 1200 West to Treasureton Road; thence,

Northwest on Treasureton Road to the north District Boundary; thence,

Southerly along the District Boundary to State Highway 36 and the Bear River and the **POINT OF BEGINNING.**

November 2, 2021

PRESTON SCHOOL DISTRICT #201
TRUSTEE ZONE NO. 3

BEGINNING at a point on the east district boundary in the Southwest ¼ of Section 24, Township 14 South, Range 41 East, Boise Meridian; thence,

Southwesterly approximately 1.8 miles, along no apparent geographic feature to Birch Creek Road; thence,

Southwesterly along said Birch Creek Road to the Cub River; thence,

Westerly along said Cub River to the Cub River-Worm Creek Canal; thence,

Southwesterly along said Cub River-Worm Creek Canal to an Unnamed road located near the center of Section 13, Township 15 South, Range 40 East, Boise Meridian; thence,

Southwesterly then West along said Unnamed road to Glendale Road; thence,

Northwesterly along said Glendale Road approximately 1 mile to an Unnamed road departing to the West; thence,

Westerly along said Unnamed road approximately 1 mile; thence,

Southwesterly approximately 0.8 miles along no apparent geographic feature to an Unnamed road; thence,

Southwesterly, then Southerly along both unnamed roads and areas without any apparent geographic features approximately 2.9 miles to Giraffe Road (800 South); thence,

Westerly on Giraffe Road (800 South) to 2600 East; thence,

North on 2600 East to Marion Drive; thence,

Easterly, then westerly along Marion Drive and returning to 2600 East; thence,

North on 2600 East to Oneida Street; thence,

West on Oneida Street to 3rd Street East; thence,

North along said 3rd Street East to 2nd Street North; thence,

West along said 2nd Street North to 2nd Street East; thence,

November 2, 2021

PRESTON SCHOOL DISTRICT #201
TRUSTEE ZONE NO. 3 - Continued

North along said 2nd Street East to 3rd Street North; thence,

West along said 3rd Street North to said State Street; thence,

North along said State Street to Riverdale Dugway Road; thence,

Northeasterly meandering along said Riverdale Dugway Road to an unnamed road; thence,

West along said unnamed road to the West line of Section 2, Township 15 South and Range 39 East Boise Meridian; thence,

Westerly following no apparent geographic feature to the Bear River; thence,

Northeasterly meandering along said Bear River to the Oxbow of the Bear River; thence,

Northerly on said Oxbow to an Unknown Road; thence,

West and Southwesterly on said Unknown Road to State Highway 91; thence,

Northeast along said State Highway 91 approximately 1.3 miles to an Unnamed road located approximately 0.3 mile north of 3600 North Road; thence,

East along said Unnamed road and along no apparent geographic feature approximately 1.5 miles to the East line of Section 27, Township 14 South, Range 39 East, Boise Meridian; thence,

North approximately 0.5 miles to the Winder Reservoir; thence,

Northwesterly along said Winder Reservoir to Winder Reservoir Road; thence,

Southeasterly around said Winder Reservoir along said Winder Reservoir Road to the Twin Lakes Canal; thence,

Northwesterly approximately 0.2 miles meandering along said Twin Lakes Canal to an angle point; thence,

Southwesterly from Twin Lakes Canal to an Unknown Road; thence,

Northerly on said Unknown Road to a Transmission Tower; thence,

November 2, 2021

PRESTON SCHOOL DISTRICT #201
TRUSTEE ZONE NO. 3 - Continued

Northeasterly along said Transmission Tower Line to the Twin Lakes Canal; thence,

Northwesterly along said Twin Lakes Canal to Mail Route Road; thence,

Westerly on Mail Route Road to 1200 West; thence,

North on 1200 West to Treasureton Road; thence,

Northwest on Treasureton Road to the north District Boundary; thence,

Easterly, then southerly, following the District Boundary to the **POINT OF BEGINNING**.

November 2, 2021

PRESTON SCHOOL DISTRICT #201
TRUSTEE ZONE NO. 4

BEGINNING at the confluence of the Cub River and the Cub River -Worm Creek Canal, said confluence being located in the Northwest ¼ of Section 8, Township 15 South, Range 41 East, Boise Meridian; thence,

Southwesterly along said Cub River-Worm Creek Canal to an Unnamed road located near the center of Section 13, Township 15 South, Range 40 East, Boise Meridian; thence,

Southwesterly then West along said Unnamed road to Glendale Road; thence,

Northwesterly along said Glendale Road approximately 1 mile to an Unnamed road departing to the West; thence,

Westerly along said Unnamed road approximately 1 mile; thence,

Southwesterly approximately 0.8 miles along no apparent geographic feature to an Unnamed road; thence,

Southwesterly, then Southerly along both unnamed roads and areas without any apparent geographic features approximately 2.9 miles to Giraffe Road (800 South); thence,

Westerly on Giraffe Road (800 South) to 2600 East; thence,

North on 2600 East to Marion Drive; thence,

Easterly, then westerly along Marion Drive and returning to 2600 East; thence,

North on 2600 East to Oneida Street; thence,

West on Oneida Street to 3rd Street East; thence,

South along said 3rd Street East to 1st Street South; thence,

West along said 1st Street South to 1st Street East; thence,

South along said 1st Street East to 3rd Street South; thence,

East along said 3rd Street South to 3rd Street East; thence,

South along said 3rd Street East to 600 South Road; thence,

November 2, 2021

PRESTON SCHOOL DISTRICT #201
TRUSTEE ZONE NO. 4 - Continued

Southwesterly along said 600 South Road to US Highway 91; thence,

Southeasterly along said US Highway 91 to Cub River Road; thence,

East along said Cub River Road to a point in Section 9, Township 16 South, Range 40 East, Boise Meridian; thence,

Southwest from said point along no apparent geographic feature to the Cub River; thence,

Northeast along said Cub River to the Northeast ¼ of Section 3, Township 16 South, Range 40 East, Boise Meridian; thence,

Easterly from said point following no apparent geographic features to Maple Creek; thence, departing from said Maple Creek

Northwest following no apparent geographic features to Lower Sugar Creek Road; thence,

Westerly along said Lower Sugar Creek Road an unknown road; thence,

Northerly then easterly along said unknown road to Sugar Creek; thence,

Northeasterly on Sugar Creek to the East Section Line of Section 30, Township 15 South, Range 41 East, Boise Meridian, thence,

North along said East Section Line to Foster Creek; thence,

West on Foster Creek to the Cub River; thence,

Northeast on the Cub River to Foster Creek Road; thence,

East on Foster Creek Road to an unknown road; thence,

Northerly on said unknown road to Bonneville Road; thence,

Easterly on Bonneville Road to Litz Road; thence,

Westerly along said Litz Road to the Cub River; thence,

Northeasterly along said Cub River to the Cub River - Worm Creek Canal and the **POINT OF BEGINNING**.

November 2, 2021

PRESTON SCHOOL DISTRICT #201
TRUSTEE ZONE NO. 5

BEGINNING at the intersection of 800 East and the Idaho-Utah State line on the south district boundary; thence, leaving said south district boundary

North on 800 East to 2200 South; thence,

West on 2200 South to State Street (Highway 34)

North on State Street (Highway 34) to Highway 91; thence,

Southeast on Highway 91 to 3rd Street South; thence,

East on 3rd Street South to 3rd Street East; thence,

South along said 3rd Street East to 600 South Road; thence,

Southwesterly along said 600 South Road to said US Highway 91; thence,

Southeast along said US Highway 91 to Cub River Road; thence,

Southeasterly along said US Highway 91 to Cub River Road; thence,

East along said Cub River Road to a point in Section 9, Township 16 South, Range 40 East, Boise Meridian; thence,

Southwest from said point along no apparent geographic feature to the Cub River; thence,

Northeast along said Cub River to the Northeast ¼ of Section 3, Township 16 South, Range 40 East, Boise Meridian; thence,

Easterly from said point following no apparent geographic features to Maple Creek; thence, departing from said Maple Creek

Northwest following no apparent geographic features to Lower Sugar Creek Road; thence,

Westerly along said Lower Sugar Creek Road an unknown road; thence,

Northerly then easterly along said unknown road to Sugar Creek; thence,

Northeasterly on Sugar Creek to the East Section Line of Section 30, Township 15 South, Range 41 East, Boise Meridian, thence,

November 2, 2021

PRESTON SCHOOL DISTRICT #201
TRUSTEE ZONE NO. 5 - Continued

North along said East Section Line to Foster Creek; thence,

West on Foster Creek to the Cub River; thence,

Northeast on the Cub River to Foster Creek Road; thence,

East on Foster Creek Road to an unknown road; thence,

Northerly on said unknown road to Bonneville Road; thence,

Easterly on Bonneville Road to Litz Road; thence,

Westerly along said Litz Road to the Cub River; thence,

Northeasterly along said Cub River to Birch Creek Road; thence,

Northeasterly on said Birch Creek Road to an unnamed road; thence, departing from said Birch Creek Road

Northeasterly approximately 1.3 miles following no apparent geographic features to the East District Boundary line; thence,

Southerly, then westerly following said District Boundary Line around to 800 East and the **POINT OF BEGINNING.**

Idaho School District Trustee Zone Equalization 2021

Submittal Review

Status Recommendation:
- ☒ APPROVAL
- ☐ NON-APPROVAL
- ☐ EXCEPTION REQUEST

School District: **Richfield School District #316**
Prepared by: David Rudeen

Submittal Review:
Yes – No

- ☒ ☐ Legal Description for each trustee zone
- ☒ ☐ Scalable Map showing each trustee zone
- ☒ ☐ Population summary for each trustee zone - meet 10% variance
- ☒ ☐ Shape files/xml files
- ☒ ☐ Acceptable zone shapes
- ☒ ☐ Legal descriptions meet professional standards
- ☒ ☐ No significant census block splits without acceptable explanation
- ☒ ☐ Utilize 2021 Census data
- ☒ ☐ State Board of Education District Boundary
- ☐ Other (See comments below)

Percentage variance from highest zone population summary:

Highest Zone Population		**188**
Zone	Population	%Difference
1	187	0.53%
2	187	0.53%
3	188	0.00%
4	184	2.13%
5	188	0.00%
	934	

Comments:

Richfield School District

2020 Trustee Zone Status Map

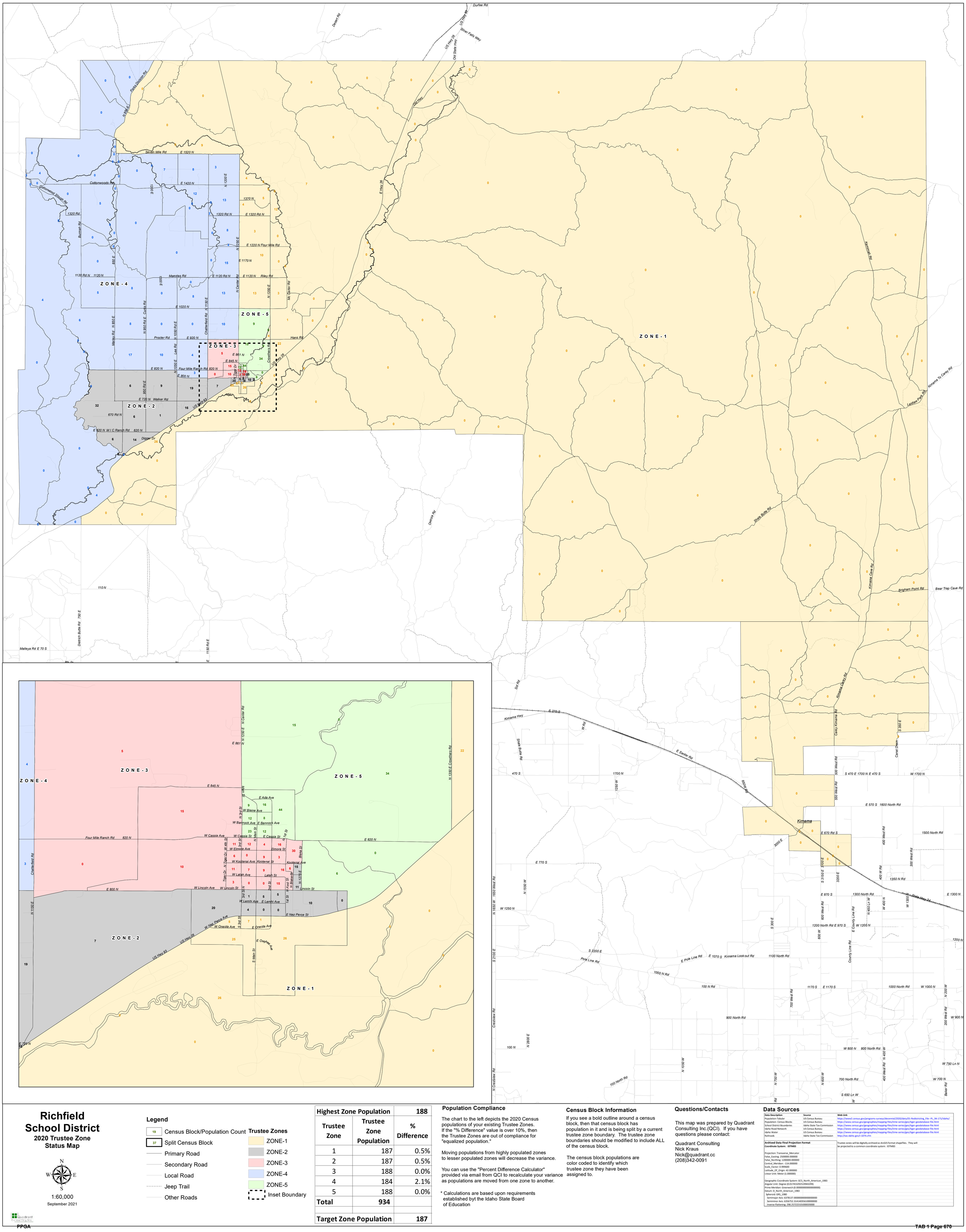

Legend

- 19 — Census Block/Population Count
- 37 — Split Census Block
- Primary Road
- Secondary Road
- Local Road
- Jeep Trail
- Other Roads

Trustee Zones

- ZONE-1
- ZONE-2
- ZONE-3
- ZONE-4
- ZONE-5
- Inset Boundary

N W E S

1:60,000

September 2021

Highest Zone Population		188
Trustee Zone	Trustee Zone Population	% Difference
1	187	0.5%
2	187	0.5%
3	188	0.0%
4	184	2.1%
5	188	0.0%
Total	934	
Target Zone Population		187

Population Compliance

The chart to the left depicts the 2020 Census populations of your existing Trustee Zones. If the "% Difference" value is over 10%, then the Trustee Zones are out of compliance for "equalized population."

Moving populations from highly populated zones to lesser populated zones will decrease the variance.

You can use the "Percent Difference Calculator" provided via email from QCI to recalculate your variance as populations are moved from one zone to another.

* Calculations are based upon requirements established byt the Idaho State Board of Education

Census Block Information

If you see a bold outline around a census block, then that census block has population in it and is being split by a current trustee zone boundary. The trustee zone boundaries should be modified to include ALL of the census block.

The census block populations are color coded to identify which trustee zone they have been assigned to.

Questions/Contacts

This map was prepared by Quadrant Consulting Inc.(QCI). If you have questions please contact:

Quadrant Consulting
Nick Kraus
Nick@quadrant.cc
(208)342-0091

Data Sources

Data Description	Source	Web Link
Population-Tabular	US Census Bureau	https://www2.census.gov/programs-surveys/decennial/2020/data/01-Redistricting_File--PL_94-171/Idaho/
Population- Census Blocks	US Census Bureau	https://www.census.gov/geographies/mapping-files/time-series/geo/tiger-geodatabase-file.html
School District Boundaries	Idaho State Tax Commission	https://www.census.gov/geographies/mapping-files/time-series/geo/tiger-geodatabase-file.html
Idaho Road Network	US Census Bureau	https://www.census.gov/geographies/mapping-files/time-series/geo/tiger-geodatabase-file.html
Idaho Water	US Census Bureau	https://www.census.gov/geographies/mapping-files/time-series/geo/tiger-geodatabase-file.html
Railroads	Idaho State Tax Commission	http://tax.idaho.gov/i-1074.cfm

Archived Data Final Projection Format	Trustee zones will be digitally archived as ArcGIS format shapefiles. They will be projected to a common coordinate system: IDTM83
Coordinate System: IDTM83	
Projection: Transverse_Mercator	
False_Easting: 2500000.000000	
False_Northing: 1200000.000000	
Central_Meridian: -114.000000	
Scale_Factor: 0.999600	
Latitude_Of_Origin: 42.000000	
Linear Unit: Meter (1.000000)	
Geographic Coordinate System: GCS_North_American_1983	
Angular Unit: Degree (0.0174532925199433299)	
Prime Meridian: Greenwich (0.000000000000000000)	
Datum: D_North_American_1983	
Spheroid: GRS_1980	
Semimajor Axis: 6378137.000000000000000000	
Semiminor Axis: 6356752.314140356100000000	
Inverse Flattening: 298.257222101000020000	

Quadrant Consulting Inc

Richfield School District #316
Trustee Zone 1

BEGINNING at the intersection of the Northern boundary of the Richfield School District (which is also the Lincoln/Blaine County line) and Forks Division Road, thence

East on the District Boundary to the Lincoln-Minidoka County line

Continuing along said District Boundary South and then meandering westerly around to its intersection with 750 East, thence

North 750 East to US Highway 26, thence

Northeast on said US Highway 26 becoming Nez Perce Street within the city of Richfield, thence continuing through the city on said Highway 26

Northeast to its intersection with 1350 East (Crowthers Road), thence North on 1350 East (Crowthers Road) to 920 North (Hans Road), thence West on 920 North (Hans Road) to Byrns Stratton Canal, thence

Northeast on Byrns Stratton Canal to 1350 East (Crowthers Road), thence

North on 1350 East (Crowthers Road) to 1020 North, thence

West on 1020 North to 1250 East (Center Road), thence

North on 1250 East (Center Road) to 1520 North (Seven Mile Road), thence

West on 1520 North (Seven Mile Road) to Forks Division Road (850 East), thence

North on Forks Division Road (850 East) to said Northern District boundary line being the **POINT OF BEGINNING**.

Richfield School District #316
Trustee Zone 2

BEGINNING at the intersection of Cottonwood Slough and Four Mile Ranch Road, thence

East on Four Mile Ranch Road to Lee Road (1050 East), thence

South on Lee Road to 800 North, thence

East on 800 North turning into Lincoln Street to Blake Street, thence

North on Blake Street to Kootenai Street, thence

East on Kootenai Street to 1275 East, thence

South on 1275 East to Lincoln Avenue, thence

East approximately 0.2 mile on Lincoln Avenue to angle point, thence

South from angle point to Nez Perce Street (US Highway 26), thence

Southwest on Nez Perce Avenue (US Highway 26) to Cottonwood Slough, thence

Northwesterly following the Cottonwood Slough to its intersection with Four Mile Ranch Road being the **POINT OF BEGINNING**.

Richfield School District #316
Trustee Zone 3

BEGINNING at the intersection of 920 North (Hans Road) and 1150 East (Chatterfield Road)

East on 920 North (Hans Road) to 1250 East (Center Road), thence

South on 1250 East (Center Road) becoming 3rd Street West to Cassia Street, thence

East on Cassia Street to Blake Street (1275 East), thence

South on Blake Street (1275 East) to Kootenai Street, thence

West to Kootenai Street to Blake Street, thence

South on Blake Street to Lincoln Avenue, thence

West on Lincoln Street becoming 800 North to 1150 East (Chatterfield Road), thence

North on 1150 East (Chatterfield Road) to its intersection with 920 North (Hans Road) being the **POINT OF BEGINNING**.

Richfield School District #316
Trustee Zone 4

BEGINNING at the intersection of the Southern boundary of the Richfield School District and 750 East, thence

North on 750 East to US Highway 26, thence

Northeast on US Highway 26 to its intersection with the Cottonwood Slough, thence

Northwesterly following the Cottonwood Slough to Four Mile Ranch Road, thence

East on Four Mile Ranch Road. to Lee Road (1050 East), thence

South on Lee Road (1050 East) to 800 North, thence

East on 800 North to 1150 East (Chatterfield Road), thence

North on 1150 East (Chatterfield Road) to its intersection with 920 North (Hans Road), thence

East on 920 North (Hans Road) to 1250 East (Center Road), thence

North on 1250 East (Center Road) to 1520 North (Seven Mile Road), thence

West on 1520 North (Seven Mile Road) to Forks Division Road (850 East), thence

Northeasterly on Forks Division Road to the Northern School District boundary, thence

Following said School District boundary to 750 East and **POINT OF BEGINNING**.

Richfield School District #316
Trustee Zone 5

BEGINNING at the intersection of 1020 North and 1250 East (Center Road), thence

East on 1020 North to 1350 East (Crowthers Road), thence

South on 1350 East (Crowthers Road) to Byrns Stratton Canal, thence

Southwest on Byrns Stratton Canal to 920 North, thence

East on 920 North to 1350 East (Crowthers Road), thence

South on 1350 East (Crowthers Road) to US Highway 26, thence

Southwest approximately 0.6 mile on US Hwy 26 becoming Nez Perce St. to angle point, thence

North approximately 0.1 mile to angle point, thence

West to Lincoln Avenue to 1275 East, thence

North on 1275 East, becoming Blake St. to 820 North, and the **POINT OF BEGINNING**

Idaho School District Trustee Zone Equalization 2021

Submittal Review

School District: **Ririe School District #252**
Prepared by: David Rudeen

Status Recommendation:
- ☒ APPROVAL
- ☐ NON-APPROVAL
- ☐ EXCEPTION REQUEST

Submittal Review:
Yes – No

- ☒ ☐ Legal Description for each trustee zone
- ☒ ☐ Scalable Map showing each trustee zone
- ☒ ☐ Population summary for each trustee zone - meet 10% variance
- ☒ ☐ Shape files/xml files
- ☒ ☐ Acceptable zone shapes
- ☒ ☐ Legal descriptions meet professional standards
- ☒ ☐ No significant census block splits without acceptable explanation
- ☒ ☐ Utilize 2021 Census data
- ☒ ☐ State Board of Education District Boundary
- ☐ Other (See comments below)

Percentage variance from highest zone population summary:

Highest Zone Population		**580**
Zone	Population	%Difference
1	567	2.24%
2	550	5.17%
3	564	2.76%
4	580	0.00%
5	560	3.45%
	2821	

Comments:

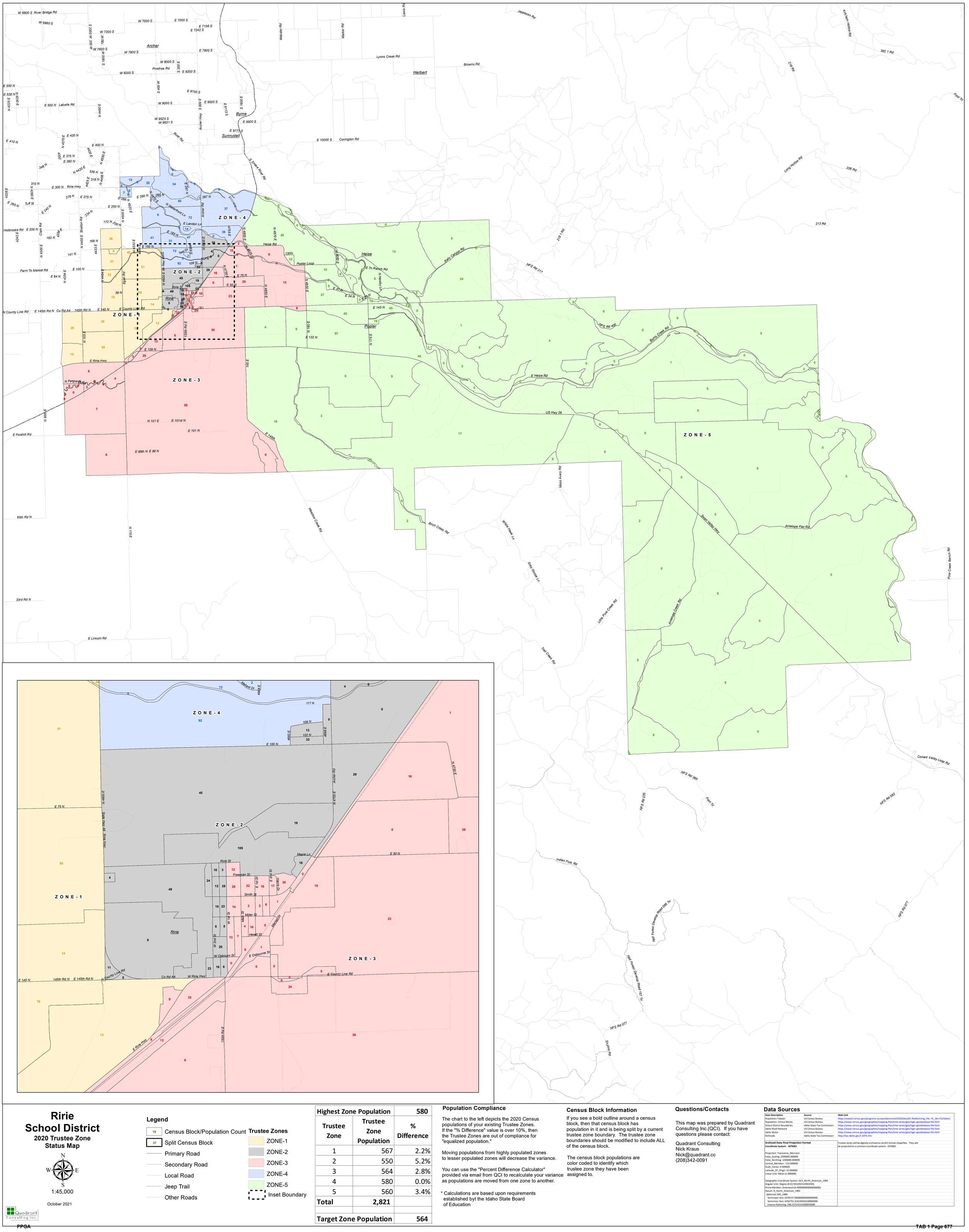

Ririe School District

2020 Trustee Zone Status Map

1:45,000

October 2021

Quadrant Consulting, Inc.

Legend

- 19 — Census Block/Population Count
- 37 — Split Census Block
- Primary Road
- Secondary Road
- Local Road
- Jeep Trail
- Other Roads

Trustee Zones

- ZONE-1
- ZONE-2
- ZONE-3
- ZONE-4
- ZONE-5
- Inset Boundary

Highest Zone Population		580
Trustee Zone	**Trustee Zone Population**	**% Difference**
1	567	2.2%
2	550	5.2%
3	564	2.8%
4	580	0.0%
5	560	3.4%
Total	**2,821**	
Target Zone Population		**564**

Population Compliance

The chart to the left depicts the 2020 Census populations of your existing Trustee Zones. If the "% Difference" value is over 10%, then the Trustee Zones are out of compliance for "equalized population."

Moving populations from highly populated zones to lesser populated zones will decrease the variance.

You can use the "Percent Difference Calculator" provided via email from QCI to recalculate your variance as populations are moved from one zone to another.

* Calculations are based upon requirements established byt the Idaho State Board of Education

Census Block Information

If you see a bold outline around a census block, then that census block has population in it and is being split by a current trustee zone boundary. The trustee zone boundaries should be modified to include ALL of the census block.

The census block populations are color coded to identify which trustee zone they have been assigned to.

Questions/Contacts

This map was prepared by Quadrant Consulting Inc.(QCI). If you have questions please contact:

Quadrant Consulting
Nick Kraus
Nick@quadrant.cc
(208)342-0091

Data Sources

Data Description	Source	Web Link
Population-Tabular	US Census Bureau	https://www2.census.gov/programs-surveys/decennial/2020/data/01-Redistricting_File--PL_94-171/Idaho/
Population- Census Blocks	US Census Bureau	https://www.census.gov/geographies/mapping-files/time-series/geo/tiger-geodatabase-file.html
School District Boundaries	Idaho State Tax Commission	https://www.census.gov/geographies/mapping-files/time-series/geo/tiger-geodatabase-file.html
Idaho Road Network	US Census Bureau	https://www.census.gov/geographies/mapping-files/time-series/geo/tiger-geodatabase-file.html
Idaho Water	US Census Bureau	https://www.census.gov/geographies/mapping-files/time-series/geo/tiger-geodatabase-file.html
Railroads	Idaho State Tax Commission	http://tax.idaho.gov/i-1074.cfm

Archived Data Final Projection Format		Trustee zones will be digitally archived as ArcGIS format shapefiles. They will be projected to a common coordinate system: IDTM83
Coordinate System: IDTM83		
Projection: Transverse_Mercator		
False_Easting: 2500000.000000		
False_Northing: 1200000.000000		
Central_Meridian: -114.000000		
Scale_Factor: 0.999600		
Latitude_Of_Origin: 42.000000		
Linear Unit: Meter (1.000000)		
Geographic Coordinate System: GCS_North_American_1983		
Angular Unit: Degree (0.0174532925199433299)		
Prime Meridian: Greenwich (0.000000000000000000)		
Datum: D_North_American_1983		
Spheroid: GRS_1980		
Semimajor Axis: 6378137.000000000000000000		
Semiminor Axis: 6356752.314140356100000000		
Inverse Flattening: 298.257222101000020000		

Ririe School District No. 252
Trustee Zone 1

BEGINNING at the intersection of US Highway 26 and the West School District Boundary, thence

East on said US Highway 26 to US Highway 48 (East Ririe Highway), thence

Northeast approximately 1.6 miles on said US Highway 48 to Ririe City Limits, thence

Northerly, then Easterly following said Ririe City Limits to US Highway 48 (East Ririe Highway), thence

Northeasterly on said US Highway 48 to US Highway 48 (Ririe Highway), said point also being the Bonneville-Jefferson County line, thence

West on said Bonneville-Jefferson County line to North 4600 East, thence

North on said North 4600 East to US Highway 48 (Ririe Highway), thence

North on said US Highway 48 to North 4600 East, thence

North on said North 4600 East to East 150 North, thence

West on said East 150 North to US Highway 48 (Ririe Highway), said point also being the West School District Boundary, thence

North following said West School District Boundary to its intersection with US Highway 26 (East Ririe Highway) and the **POINT OF BEGINNING**.

Ririe School District No. 252
Trustee Zone 2

BEGINNING at the intersection of US Highway 48 (Ririe Highway) and East 100 North in the Northwest corner of Section 32, Township 4 North, Range 40 East, Boise Meridian, thence

East on said East 100 North to 4682 East, thence

North on said 4682 East to East 108 North, thence

East on said East 108 North to 4698 East, thence

North on said 4698 East to 117th North, thence

East on said 117th North to North 4700 East (Archer Road), thence

North on said North 4700 East to Dry Bed Creek, thence

Southeasterly on said Dry Bed Creek to the Union Pacific Railroad tracks, thence

Southwest on said Union Pacific Railroad tracks to East 50 North, thence

West on said East 50 North to North 4700 East (Archer Road), thence

Southwest on said North 4700 East to Maple Lane, thence

Northwest approximately 120 feet on said Maple Lane to a point approximately 450 feet East of Freeman Street extended, thence

Westerly from said point to Freeman Street, thence

West on said Freeman Street to Main Street, thence

North on said Main Street to Ririe Street (East 50 North), thence

West on said Ririe Street to 1st West Street, thence

South on said 1st West Street to Main Street, thence

Southwest on said Main Street to US Highway 48 (Ririe Highway), said point also being the Bonneville-Jefferson County line, thence

West on said Bonneville-Jefferson County line to North 4600 East, thence

North on said North 4600 East to US Highway 48 (Ririe Highway), thence

North on said US Highway 48 to East 100 North and the **POINT OF BEGINNING**.

Ririe School District No. 252
Trustee Zone 3

BEGINNING at the intersection of US Highway 26 and the West School District Boundary, thence

East on said US Highway 26 to US Highway 48 (East Ririe Highway), thence

Northeast approximately 1.6 miles on said US Highway 48 to Ririe City Limits, thence

Northerly, then Easterly following said Ririe City Limits to US Highway 48 (East Ririe Highway), thence

Northeasterly on said US Highway 48 to US Highway 48 (Ririe Highway), said point also being the Bonneville-Jefferson County line, thence

East on said US Highway 48 to Main Street, thence

Northeast on said Main Street to 1st West Street, thence

North on said 1st West Street to Ririe Street (East 50 North), thence

East on said Ririe Street to Main Street, thence

South on said Main Street to Freeman Street, thence

East on said Freeman Street to end of street, thence

Easterly from said end of street to Maple Lane, thence

Southeast on said Maple Lane to North 4700 East (Archer Road), thence

Northeast on said North 4700 East to Maple Lane (East 50 North), thence

East on said Maple Lane to the Union Pacific Railroad tracks, thence

Northeast on said Union Pacific Railroad tracks to East 200 North, thence

Southeast on said East 200 North to North 4800 East, thence

South, then Southeast on said North 4800 East to Heise Road, thence

Southeast, then East, then Southeasterly on said Heise Road to East 100 North, thence

East on said East 100 North to North 4950 East, thence

South on said North 4950 East to East Ririe Highway, thence

Westerly on said Ririe Highway to Meadow Creek Road, thence

Southerly on said Meadow Creek Road to the South School District Boundary, thence

West following said South School District Boundary to its intersection with US Highway 26 and the **POINT OF BEGINNING**.

Ririe School District No. 252
Trustee Zone 4

BEGINNING at the northern most point on the North School District Boundary and the Jefferson-Madison County line, said point also being on the Snake River, thence

South on said School District Boundary following to its intersection with US Highway 48 (Ririe Highway), thence

East on said US Highway 48 to East 150 North, thence

East on said East 150 North to North 4600 East, thence

South on said North 4600 East to US Highway 48 (Ririe Highway), thence

South on said US Highway 48 to East 100 North, thence

East on said East 100 North to 4682 East, thence

North on said 4682 East to East 108 North, thence

East on said East 108 North to 4698 East, thence

North on said 4698 East to 117th North, thence

East on said 117th North to North 4700 East (Archer Road), thence

North on said North 4700 East to Dry Bed Creek, thence

Southeasterly on said Dry Bed Creek the Union Pacific Railroad tracks, thence

Northeast along said Union Pacific Railroad tracks to East 200 North, thence

Southeast on said East 200 North to North 4800 East, thence

North on said North 4800 East to the Union Pacific Railroad tracks, thence

Northeast on said Union Pacific Railroad tracks to the Snake River, said point also being the Jefferson-Madison County line and the North School District Boundary, thence

Northwesterly following said North School District Boundary to the northern most point of said School District Boundary and the **POINT OF BEGINNING**.

Ririe School District No. 252
Trustee Zone 5

BEGINNING at the intersection of the Union Pacific Railroad tracks and the Snake River, said point being on the North School District Boundary and the Jefferson-Madison County line, thence

Southwest on said Union Pacific Railroad tracks to North 4800 East, thence

South, then Southeast on said North 4800 East to Heise Road, thence

Southeast, then East, then Southeasterly on said Heise Road to East 100 North, thence

East on said East 100 North to North 4950 East, thence

South on said North 4950 East to East Ririe Highway, thence

Westerly on said Ririe Highway to Meadow Creek Road, thence

Southerly on said Meadow Creek Road to the South School District Boundary, thence

East following said South School District Boundary to its intersection with the Union Pacific Railroad tracks and the **POINT OF BEGINNING**.

Idaho School District Trustee Zone Equalization 2021

Submittal Review

Status Recommendation:
- ☒ APPROVAL
- ☐ NON-APPROVAL
- ☐ EXCEPTION REQUEST

School District: **Rockland School District #382**
Prepared by: David Rudeen

Submittal Review:
Yes – No

- ☒ ☐ Legal Description for each trustee zone
- ☒ ☐ Scalable Map showing each trustee zone
- ☒ ☐ Population summary for each trustee zone - meet 10% variance
- ☒ ☐ Shape files/xml files
- ☒ ☐ Acceptable zone shapes
- ☒ ☐ Legal descriptions meet professional standards
- ☒ ☐ No significant census block splits without acceptable explanation
- ☒ ☐ Utilize 2021 Census data
- ☒ ☐ State Board of Education District Boundary
- ☐ Other (See comments below)

Percentage variance from highest zone population summary:

Highest Zone Population		**109**
Zone	Population	%Difference
1	107	1.83%
2	107	1.83%
3	107	1.83%
4	107	1.83%
5	109	0.00%
	537	

Comments:

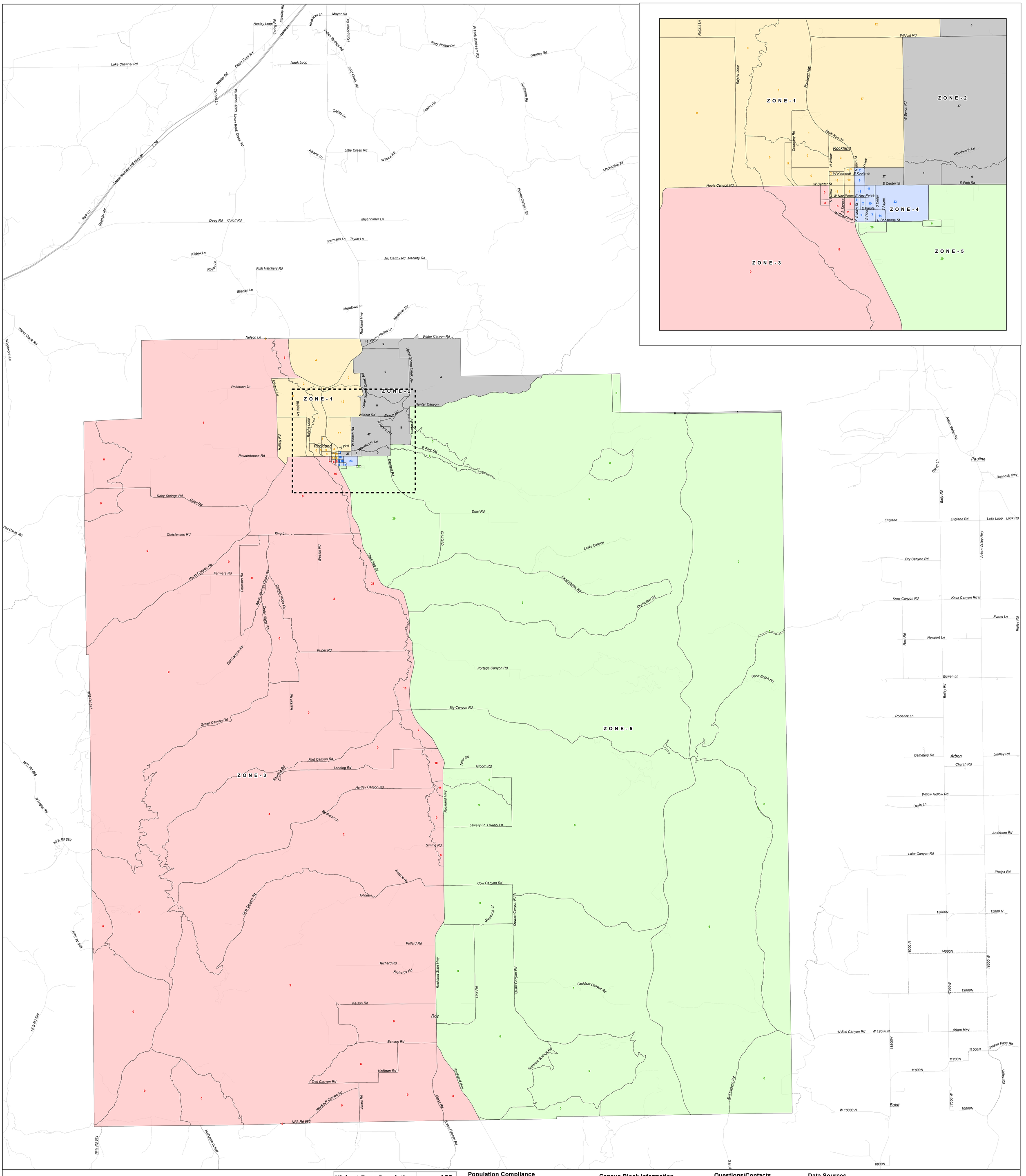

Rockland School District #382

2020 Trustee Zone Status Map

1:50,000

October 2021

Quadrant Consulting Inc.

Legend

- 19 — Census Block/Population Count
- 37 — Split Census Block
- Primary Road
- Secondary Road
- Local Road
- Jeep Trail
- Other Roads

Trustee Zones

- ZONE-1
- ZONE-2
- ZONE-3
- ZONE-4
- ZONE-5
- Inset Boundary

Highest Zone Population		109
Trustee Zone	Trustee Zone Population	% Difference
1	107	1.8%
2	107	1.8%
3	107	1.8%
4	107	1.8%
5	109	0.0%
Total	**537**	
Target Zone Population		**107**

Population Compliance

The chart to the left depicts the 2020 Census populations of your existing Trustee Zones. If the "% Difference" value is over 10%, then the Trustee Zones are out of compliance for "equalized population."

Moving populations from highly populated zones to lesser populated zones will decrease the variance.

You can use the "Percent Difference Calculator" provided via email from QCI to recalculate your variance as populations are moved from one zone to another.

* Calculations are based upon requirements established byt the Idaho State Board of Education

Census Block Information

If you see a bold outline around a census block, then that census block has population in it and is being split by a current trustee zone boundary. The trustee zone boundaries should be modified to include ALL of the census block.

The census block populations are color coded to identify which trustee zone they have been assigned to.

Questions/Contacts

This map was prepared by Quadrant Consulting Inc.(QCI). If you have questions please contact:

Quadrant Consulting
Nick Kraus
Nick@quadrant.cc
(208)342-0091

Data Sources

Data Description	Source	Web Link
Population-Tabular	US Census Bureau	https://www2.census.gov/programs-surveys/decennial/2020/data/01-Redistricting_File--PL_94-171/Idaho/
Population- Census Blocks	US Census Bureau	https://www.census.gov/geographies/mapping-files/time-series/geo/tiger-geodatabase-file.html
School District Boundaries	Idaho State Tax Commission	https://www.census.gov/geographies/mapping-files/time-series/geo/tiger-geodatabase-file.html
Idaho Road Network	US Census Bureau	https://www.census.gov/geographies/mapping-files/time-series/geo/tiger-geodatabase-file.html
Idaho Water	US Census Bureau	https://www.census.gov/geographies/mapping-files/time-series/geo/tiger-geodatabase-file.html
Railroads	Idaho State Tax Commission	http://tax.idaho.gov/i-1074.cfm

Archived Data Final Projection Format	Trustee zones will be digitally archived as ArcGIS format shapefiles. They will
Coordinate System: IDTM83	be projected to a common coordinate system: IDTM83
Projection: Transverse_Mercator	
False_Easting: 2500000.000000	
False_Northing: 1200000.000000	
Central_Meridian: -114.000000	
Scale_Factor: 0.999600	
Latitude_Of_Origin: 42.000000	
Linear Unit: Meter (1.000000)	
Geographic Coordinate System: GCS_North_American_1983	
Angular Unit: Degree (0.0174532925199433299)	
Prime Meridian: Greenwich (0.000000000000000000)	
Datum: D_North_American_1983	
Spheroid: GRS_1980	
Semimajor Axis: 6378137.000000000000000000	
Semiminor Axis: 6356752.314140356100000000	
Inverse Flattening: 298.257222101000020000	

November 2, 2021

ROCKLAND SCHOOL DISTRICT #382
TRUSTEE ZONE NO. 1

BEGINNING at the intersection of Rockland Highway (State Highway 37) and the North District Boundary; thence,

South along said Rockland Highway to Lower Spring Creek Road; thence,

Southerly along said Lower Spring Creek Road to Wildcat Road; thence,

West along said Wildcat Road to Bench Road; thence,

South along said Bench Road to the apparent city limits of the City of Rockland; thence,

West along said city limits to said Rockland Highway (State Highway 37); thence, departing from said city limits

South along said Rockland Highway (State Highway 37) to Nez Perce; thence,

West along said Nez Perce to Willow Street; thence,

North along said Willow Street to Center Street; thence, continuing

West along said Center Street becoming Houtz Canyon Road to Powder House Road; thence,

Northwest along said Powder House Road to Halling Road; thence,

North along said Halling Road, becoming Schmidt Lane to Halling Road; thence,

East along said Halling Road to Rock Creek Road; thence,

Northerly along said Rock Creek Road to the North District Boundary; thence,

East along the District Boundary to said Rockland Highway (State Highway 37) and the **POINT OF BEGINNING**.

November 2, 2021

ROCKLAND SCHOOL DISTRICT #382
TRUSTEE ZONE NO. 2

BEGINNING at the intersection of Rockland Highway (State Highway 37) and the North District Boundary; thence,

South along said Rockland Highway to Lower Spring Creek Road; thence,

Southerly along said Lower Spring Creek Road to Wildcat Road; thence,

West along said Wildcat Road to Bench Road; thence,

South along said Bench Road to the apparent city limits of the City of Rockland; thence,

West along said city limits to Pine Street; thence, departing from said city limits

South along said Pine Street to Center Street; thence,

Easterly along said Center Street turning into Fork Road to Bench Road; thence,

North along said Bench Road to Fork Road; thence,

East along said Fork Road to Hunter Road; thence,

North along said Hunter Road to Hunter Canyon; thence,

East along said Hunter Canyon to the North District Boundary; thence,

West, then North, then West along said District Boundary to said Rockland Highway and the **POINT OF BEGINNING**.

November 2, 2021

ROCKLAND SCHOOL DISTRICT #382
TRUSTEE ZONE NO. 3

BEGINNING at the intersection of Rockland Highway (State Highway 37) and the South District Boundary; thence,

North along said Rockland Highway (State Highway 37) to Nez Perce; thence,

West along said Nez Perce to Willow; thence,

North along said Willow to Center Street; thence,

West along said Center Street becoming Houtz Canyon Road to Powder House Road; thence,

Northwest along said Powder House Road to Halling Road; thence,

North along said Halling Road, becoming Schmidt Lane to Halling Road; thence,

East along said Halling Road to Rock Creek Road; thence,

Northerly along said Rock Creek Road to the North District Boundary; thence,

Westerly, Southerly and Easterly to said Rockland Highway (State Highway 37) and the **POINT OF BEGINNING**.

November 2, 2021

ROCKLAND SCHOOL DISTRICT #382
TRUSTEE ZONE NO. 4

BEGINNING at the intersection of Rockland Highway (State Highway 37) and the apparent city limits of the City of Rockland; thence,

East along said apparent city limits to Pine Street; thence, departing from said apparent city limits

South along said Pine Street to Center Street; thence,

East along said Center Street approximately 0.4 mile; thence,

South to Shoshone Street; thence,

West along said Shoshone Street to said Rockland Highway (State Highway 37); thence,

North along said Rockland Highway (State Highway 37) to the apparent city limits and the **POINT OF BEGINNING**.

November 2, 2021

ROCKLAND SCHOOL DISTRICT #382
TRUSTEE ZONE NO. 5

BEGINNING at the intersection of Rockland Highway (State Highway 37) and the South District Boundary; thence,

North along said Rockland Highway (State Highway 37) to Shoshone Street; thence,

East along said Shoshone Street approximately 0.5 mile; thence,

North to Fork Road; thence,

East along said Fork Road to Bench Road; thence,

North along said Bench Road to Fork Road; thence,

East along said Fork Road to Hunter Road; thence,

North along said Hunter Road to Hunter Canyon; thence,

East along said Hunter Canyon to the North District Boundary; thence,

Easterly, then southerly, then westerly along said District Boundary to said Rockland Highway (State Highway 37) and the **POINT OF BEGINNING**.

Idaho School District Trustee Zone Equalization 2021

Submittal Review

School District: **Salmon School District #291**
Prepared by: David Rudeen

Status Recommendation:
- ☒ APPROVAL
- ☐ NON-APPROVAL
- ☐ EXCEPTION REQUEST

Submittal Review:
Yes – No

- ☒ ☐ Legal Description for each trustee zone
- ☒ ☐ Scalable Map showing each trustee zone
- ☒ ☐ Population summary for each trustee zone - meet 10% variance
- ☒ ☐ Shape files/xml files
- ☒ ☐ Acceptable zone shapes
- ☒ ☐ Legal descriptions meet professional standards
- ☒ ☐ No significant census block splits without acceptable explanation
- ☒ ☐ Utilize 2021 Census data
- ☒ ☐ State Board of Education District Boundary
- ☐ Other (See comments below)

Percentage variance from highest zone population summary:

Highest Zone Population		**1485**
Zone	Population	%Difference
1	1436	3.30%
2	1411	4.98%
3	1394	6.13%
4	1485	0.00%
5	1458	1.82%
	7184	

Comments:

Salmon School District

2020 Trustee Zone Status Map

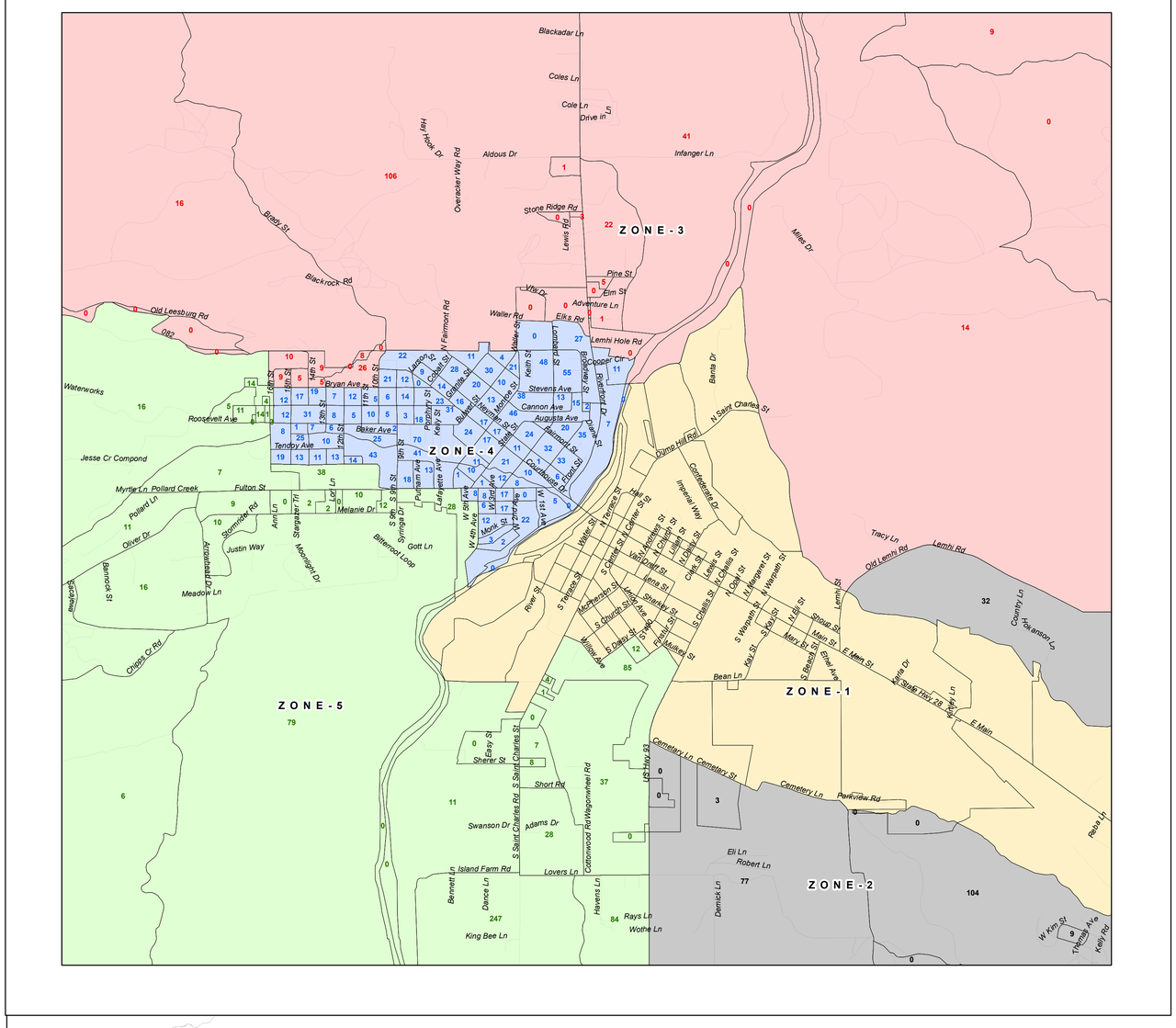
ZONE - 1
ZONE - 2
ZONE - 3
ZONE - 4
ZONE - 5
Blackadar Ln
Coles Ln
Cole Ln
Drive In
Aldous Dr
Infanger Ln
Stone Ridge Rd
Lewis Rd
Overacker Way Rd
Hen Hook Dr
Black St
Blackrock Rd
Old Leesburg Rd
Waterworks
Roosevelt Ave
Jesse Cr Compond
Myrtle Ln
Pollard Creek
Pollard Ln
Fulton St
Oliver Dr
Barrock St
Redpath
Chipps Cr Rd
Meadow Ln
Arrowhead Dr
Stormrock Rd
Ann Ln
Stargazer Trl
Justin Way
Moonlight Dr
Melanie Dr
Bitterroot Loop
Gott Ln
Symga Dr
Bryan Ave
Baker Ave
Tendoy Ave
Stevens Ave
Cannon Ave
Augusta Ave
Pine St
Elm St
Adventure Ln
Elks Rd
Waller Rd
Vista Dr
Lemhi Hole Rd
Cooper Cir
Bradshaw Dr
Banta Dr
N Saint Charles St
Dying Hill Rd
Confederate Dr
Imagine Way
Courthouse Dr
Tracy Ln
Old Lemhi Rd
Lemhi Rd
County Ln
Johanson Ln
Miles Dr
Infanger Ln
Bean Ln
E Main
E Main St
Main St
Group St
Mary St
Ellis Ave
Sacajawea Dr
Kay St
S Main St
S Walnut St
N Walnut St
N Main St
N Warnock St
N Cedar St
N Charles St
N Lena St
N Hall St
N Chilco St
N Lemhi St
N Cole St
N Lewis St
N Cruzen St
N Church St
N Terrace St
S Terrace St
S Church St
S Cruzen St
S Lewis St
S Cole St
S Hall St
S Chilco St
S Lemhi St
S Cedar St
S Carlos St
S Carter St
Van Orsdel St
Lena St
Sherlock St
Mulkey St
Riley St
Willow Ave
Mohawk St
Morse St
Main St
Front St
River St
Water St
Iron St
Wall St
Lena Dr
Lafayette Ave
Putnam Ave
Courthouse Dr
Ford St
Harrison St
Keith St
Kelly St
Poplar St
Gilmore St
Cobalt St
Lawson St
N Fairmont Rd
Wagonwheel Rd
Cottonwood Rd
S Saint Charles Rd
Short Rd
Sherer St
Easy St
Swanson Dr
Adams Dr
Island Farm Rd
Lovers Ln
Bennett Ln
Dance Ln
King Bee Ln
Havens Ln
Rays Ln
Wothe Ln
Demick Ln
Eli Ln
Robert Ln
Cemetery Ln
Cemetery St
Parkview Rd
Rabsa Ln
US Hwy 93
W Kirk St
Twomile Ave
Kelly Rd
Ti 108
Rd 004
Grouse Creek Rd
Loon Creek Rd
Josephus Lake Rd
NFS Rd 285
Ti 005
Ti 012
Ti 011
Ti 009
NFS Rd 375
Org Rd
Salmon River Tri
National Forest
Big Creek Rd
Ti 006
Rd 375
NFS Rd 112
NFS Rd 114
NFS Rd 113
NFS Rd 115
NFS Rd 116
NFS Rd 110
NFS Rd 109
NFS Rd 086
NFS Rd 080
NFS Rd 68
NFS Rd 96
NFS Rd 055
NFS Rd 057
NFS Rd 182
NFS Rd 056
NFS Rd 022
NFS Rd 138
NFS Rd 173
Twin Peaks Rd
Challis Creek Rd
Flat Rd
Meadow
Dividing Creek Rd
NFS Rd 189
W Fork Rd
Ellis Ln
Custer Rd
Ennis Gl Rd
Rd Off 250
Farm Rd
Panhandle River Rd
Mount Ln
Dowton Ln
Old Hwy 93
Morse Creek Rd
NFS Rd 094
NFS Rd 093
NFS Rd 191
Lawson Creek Rd
NFS Rd 186
Falls Cr Rd
Farm To Market Rd
Paterson Ln
Mabey Ln
May
Challis
Fork Off 413
Fork Off 07
Spr B 1
Spr A 1
Trail Creek Rd
Basin Lake Rd
Basin Creek Rd
Opal Ln
Lemhi
Hwy 28
Turner Cir
Coal Creek
Elm Rd
Dipping Vat Rd
McDevitt Creek Rd
Bridge Basin Rd
Spr G
Spr F
Spr E
Spr D
Spr C
Spr B
Spr A
Spr 2
Spr 1
Spr H
Spr M
Spr N
Spr O
Spr K
Spr L
Spr J
Spr I
Spr 1-1A
Spr A 1
Spr B 2
Spr C 1
Spr A 2
Spr A 3
Spr A 4
Spr A 5
Spr A 6
Spr A 7
Spr A 8
Spr A 9
Spr A 10
Spr A 11
Spr A 12
Spr A 13
Spr A 14
Spr A 15
Spr A 16
Spr A 17
Spr A 18
Spr A 19
Spr A 20
Spr A 21
Spr A 22
Spr A 23
Spr A 24
Spr A 25
Spr A 26
Spr A 27
Spr A 28
Spr A 29
Spr A 30
Spr A 31
Spr A 32
Spr A 33
Spr A 34
Spr A 35
Spr A 36
Spr A 37
Spr A 38
Spr A 39
Spr A 40
Spr A 41
Spr A 42
Spr A 43
Spr A 44
Spr A 45
Spr A 46
Spr A 47
Spr A 48
Spr A 49
Spr A 50
Spr A 51
Spr A 52
Spr A 53
Spr A 54
Spr A 55
Spr A 56
Spr A 57
Spr A 58
Spr A 59
Spr A 60
Spr A 61
Spr A 62
Spr A 63
Spr A 64
Spr A 65
Spr A 66
Spr A 67
Spr A 68
Spr A 69
Spr A 70
Spr A 71
Spr A 72
Spr A 73
Spr A 74
Spr A 75
Spr A 76
Spr A 77
Spr A 78
Spr A 79
Spr A 80
Spr A 81
Spr A 82
Spr A 83
Spr A 84
Spr A 85
Spr A 86
Spr A 87
Spr A 88
Spr A 89
Spr A 90
Spr A 91
Spr A 92
Spr A 93
Spr A 94
Spr A 95
Spr A 96
Spr A 97
Spr A 98
Spr A 99
Spr A 100
Spr A 101
Spr A 102
Spr A 103
Spr A 104
Spr A 105
Spr A 106
Spr A 107
Spr A 108
Spr A 109
Spr A 110
Spr A 111
Spr A 112
Spr A 113
Spr A 114
Spr A 115
Spr A 116
Spr A 117
Spr A 118
Spr A 119
Spr A 120
Spr A 121
Spr A 122
Spr A 123
Spr A 124
Spr A 125
Spr A 126
Spr A 127
Spr A 128
Spr A 129
Spr A 130
Spr A 131
Spr A 132
Spr A 133
Spr A 134
Spr A 135
Spr A 136
Spr A 137
Spr A 138
Spr A 139
Spr A 140
Spr A 141
Spr A 142
Spr A 143
Spr A 144
Spr A 145
Spr A 146
Spr A 147
Spr A 148
Spr A 149
Spr A 150
Spr A 151
Spr A 152
Spr A 153
Spr A 154
Spr A 155
Spr A 156
Spr A 157
Spr A 158
Spr A 159
Spr A 160
Spr A 161
Spr A 162
Spr A 163
Spr A 164
Spr A 165
Spr A 166
Spr A 167
Spr A 168
Spr A 169
Spr A 170
Spr A 171
Spr A 172
Spr A 173
Spr A 174
Spr A 175
Spr A 176
Spr A 177
Spr A 178
Spr A 179
Spr A 180
Spr A 181
Spr A 182
Spr A 183
Spr A 184
Spr A 185
Spr A 186
Spr A 187
Spr A 188
Spr A 189
Spr A 190
Spr A 191
Spr A 192
Spr A 193
Spr A 194
Spr A 195
Spr A 196
Spr A 197
Spr A 198
Spr A 199
Spr A 200
Spr A 201
Spr A 202
Spr A 203
Spr A 204
Spr A 205
Spr A 206
Spr A 207
Spr A 208
Spr A 209
Spr A 210
Spr A 211
Spr A 212
Spr A 213
Spr A 214
Spr A 215
Spr A 216
Spr A 217
Spr A 218
Spr A 219
Spr A 220
Spr A 221
Spr A 222
Spr A 223
Spr A 224
Spr A 225
Spr A 226
Spr A 227
Spr A 228
Spr A 229
Spr A 230
Spr A 231
Spr A 232
Spr A 233
Spr A 234
Spr A 235
Spr A 236
Spr A 237
Spr A 238
Spr A 239
Spr A 240
Spr A 241
Spr A 242
Spr A 243
Spr A 244
Spr A 245
Spr A 246
Spr A 247
Spr A 248
Spr A 249
Spr A 250
Spr A 251
Spr A 252
Spr A 253
Spr A 254
Spr A 255
Spr A 256
Spr A 257
Spr A 258
Spr A 259
Spr A 260
Spr A 261
Spr A 262
Spr A 263
Spr A 264
Spr A 265
Spr A 266
Spr A 267
Spr A 268
Spr A 269
Spr A 270
Spr A 271
Spr A 272
Spr A 273
Spr A 274
Spr A 275
Spr A 276
Spr A 277
Spr A 278
Spr A 279
Spr A 280
Spr A 281
Spr A 282
Spr A 283
Spr A 284
Spr A 285
Spr A 286
Spr A 287
Spr A 288
Spr A 289
Spr A 290
Spr A 291
Spr A 292
Spr A 293
Spr A 294
Spr A 295
Spr A 296
Spr A 297
Spr A 298
Spr A 299
Spr A 300
Spr A 301
Spr A 302
Spr A 303
Spr A 304
Spr A 305
Spr A 306
Spr A 307
Spr A 308
Spr A 309
Spr A 310
Spr A 311
Spr A 312
Spr A 313
Spr A 314
Spr A 315
Spr A 316
Spr A 317
Spr A 318
Spr A 319
Spr A 320
Spr A 321
Spr A 322
Spr A 323
Spr A 324
Spr A 325
Spr A 326
Spr A 327
Spr A 328
Spr A 329
Spr A 330
Spr A 331
Spr A 332
Spr A 333
Spr A 334
Spr A 335
Spr A 336
Spr A 337
Spr A 338
Spr A 339
Spr A 340
Spr A 341
Spr A 342
Spr A 343
Spr A 344
Spr A 345
Spr A 346
Spr A 347
Spr A 348
Spr A 349
Spr A 350
Spr A 351
Spr A 352
Spr A 353
Spr A 354
Spr A 355
Spr A 356
Spr A 357
Spr A 358
Spr A 359
Spr A 360
Spr A 361
Spr A 362
Spr A 363
Spr A 364
Spr A 365
Spr A 366
Spr A 367
Spr A 368
Spr A 369
Spr A 370
Spr A 371
Spr A 372
Spr A 373
Spr A 374
Spr A 375
Spr A 376
Spr A 377
Spr A 378
Spr A 379
Spr A 380
Spr A 381
Spr A 382
Spr A 383
Spr A 384
Spr A 385
Spr A 386
Spr A 387
Spr A 388
Spr A 389
Spr A 390
Spr A 391
Spr A 392
Spr A 393
Spr A 394
Spr A 395
Spr A 396
Spr A 397
Spr A 398
Spr A 399
Spr A 400
Spr A 401
Spr A 402
Spr A 403
Spr A 404
Spr A 405
Spr A 406
Spr A 407
Spr A 408
Spr A 409
Spr A 410
Spr A 411
Spr A 412
Spr A 413
Spr A 414
Spr A 415
Spr A 416
Spr A 417
Spr A 418
Spr A 419
Spr A 420
Spr A 421
Spr A 422
Spr A 423
Spr A 424
Spr A 425
Spr A 426
Spr A 427
Spr A 428
Spr A 429
Spr A 430
Spr A 431
Spr A 432
Spr A 433
Spr A 434
Spr A 435
Spr A 436
Spr A 437
Spr A 438
Spr A 439
Spr A 440
Spr A 441
Spr A 442
Spr A 443
Spr A 444
Spr A 445
Spr A 446
Spr A 447
Spr A 448
Spr A 449
Spr A 450
Spr A 451
Spr A 452
Spr A 453
Spr A 454
Spr A 455
Spr A 456
Spr A 457
Spr A 458
Spr A 459
Spr A 460
Spr A 461
Spr A 462
Spr A 463
Spr A 464
Spr A 465
Spr A 466
Spr A 467
Spr A 468
Spr A 469
Spr A 470
Spr A 471
Spr A 472
Spr A 473
Spr A 474
Spr A 475
Spr A 476
Spr A 477
Spr A 478
Spr A 479
Spr A 480
Spr A 481
Spr A 482
Spr A 483
Spr A 484
Spr A 485
Spr A 486
Spr A 487
Spr A 488
Spr A 489
Spr A 490
Spr A 491
Spr A 492
Spr A 493
Spr A 494
Spr A 495
Spr A 496
Spr A 497
Spr A 498
Spr A 499
Spr A 500
Spr A 501
Spr A 502
Spr A 503
Spr A 504
Spr A 505
Spr A 506
Spr A 507
Spr A 508
Spr A 509
Spr A 510
Spr A 511
Spr A 512
Spr A 513
Spr A 514
Spr A 515
Spr A 516
Spr A 517
Spr A 518
Spr A 519
Spr A 520
Spr A 521
Spr A 522
Spr A 523
Spr A 524
Spr A 525
Spr A 526
Spr A 527
Spr A 528
Spr A 529
Spr A 530
Spr A 531
Spr A 532
Spr A 533
Spr A 534
Spr A 535
Spr A 536
Spr A 537
Spr A 538
Spr A 539
Spr A 540
Spr A 541
Spr A 542
Spr A 543
Spr A 544
Spr A 545
Spr A 546
Spr A 547
Spr A 548
Spr A 549
Spr A 550
Spr A 551
Spr A 552
Spr A 553
Spr A 554
Spr A 555
Spr A 556
Spr A 557
Spr A 558
Spr A 559
Spr A 560
Spr A 561
Spr A 562
Spr A 563
Spr A 564
Spr A 565
Spr A 566
Spr A 567
Spr A 568
Spr A 569
Spr A 570
Spr A 571
Spr A 572
Spr A 573
Spr A 574
Spr A 575
Spr A 576
Spr A 577
Spr A 578
Spr A 579
Spr A 580
Spr A 581
Spr A 582
Spr A 583
Spr A 584
Spr A 585
Spr A 586
Spr A 587
Spr A 588
Spr A 589
Spr A 590
Spr A 591
Spr A 592
Spr A 593
Spr A 594
Spr A 595
Spr A 596
Spr A 597
Spr A 598
Spr A 599
Spr A 600
Spr A 601
Spr A 602
Spr A 603
Spr A 604
Spr A 605
Spr A 606
Spr A 607
Spr A 608
Spr A 609
Spr A 610
Spr A 611
Spr A 612
Spr A 613
Spr A 614
Spr A 615
Spr A 616
Spr A 617
Spr A 618
Spr A 619
Spr A 620
Spr A 621
Spr A 622
Spr A 623
Spr A 624
Spr A 625
Spr A 626
Spr A 627
Spr A 628
Spr A 629
Spr A 630
Spr A 631
Spr A 632
Spr A 633
Spr A 634
Spr A 635
Spr A 636
Spr A 637
Spr A 638
Spr A 639
Spr A 640
Spr A 641
Spr A 642
Spr A 643
Spr A 644
Spr A 645
Spr A 646
Spr A 647
Spr A 648
Spr A 649
Spr A 650
Spr A 651
Spr A 652
Spr A 653
Spr A 654
Spr A 655
Spr A 656
Spr A 657
Spr A 658
Spr A 659
Spr A 660
Spr A 661
Spr A 662
Spr A 663
Spr A 664
Spr A 665
Spr A 666
Spr A 667
Spr A 668
Spr A 669
Spr A 670
Spr A 671
Spr A 672
Spr A 673
Spr A 674
Spr A 675
Spr A 676
Spr A 677
Spr A 678
Spr A 679
Spr A 680
Spr A 681
Spr A 682
Spr A 683
Spr A 684
Spr A 685
Spr A 686
Spr A 687
Spr A 688
Spr A 689
Spr A 690
Spr A 691
Spr A 692
Spr A 693
Spr A 694
Spr A 695
Spr A 696
Spr A 697
Spr A 698
Spr A 699
Spr A 700
Spr A 701
Spr A 702
Spr A 703
Spr A 704
Spr A 705
Spr A 706
Spr A 707
Spr A 708
Spr A 709
Spr A 710
Spr A 711
Spr A 712
Spr A 713
Spr A 714
Spr A 715
Spr A 716
Spr A 717
Spr A 718
Spr A 719
Spr A 720
Spr A 721
Spr A 722
Spr A 723
Spr A 724
Spr A 725
Spr A 726
Spr A 727
Spr A 728
Spr A 729
Spr A 730
Spr A 731
Spr A 732
Spr A 733
Spr A 734
Spr A 735
Spr A 736
Spr A 737
Spr A 738
Spr A 739
Spr A 740
Spr A 741
Spr A 742
Spr A 743
Spr A 744
Spr A 745
Spr A 746
Spr A 747
Spr A 748
Spr A 749
Spr A 750
Spr A 751
Spr A 752
Spr A 753
Spr A 754
Spr A 755
Spr A 756
Spr A 757
Spr A 758
Spr A 759
Spr A 760
Spr A 761
Spr A 762
Spr A 763
Spr A 764
Spr A 765
Spr A 766
Spr A 767
Spr A 768
Spr A 769
Spr A 770
Spr A 771
Spr A 772
Spr A 773
Spr A 774
Spr A 775
Spr A 776
Spr A 777
Spr A 778
Spr A 779
Spr A 780
Spr A 781
Spr A 782
Spr A 783
Spr A 784
Spr A 785
Spr A 786
Spr A 787
Spr A 788
Spr A 789
Spr A 790
Spr A 791
Spr A 792
Spr A 793
Spr A 794
Spr A 795
Spr A 796
Spr A 797
Spr A 798
Spr A 799
Spr A 800
Spr A 801
Spr A 802
Spr A 803
Spr A 804
Spr A 805
Spr A 806
Spr A 807
Spr A 808
Spr A 809
Spr A 810
Spr A 811
Spr A 812
Spr A 813
Spr A 814
Spr A 815
Spr A 816
Spr A 817
Spr A 818
Spr A 819
Spr A 820
Spr A 821
Spr A 822
Spr A 823
Spr A 824
Spr A 825
Spr A 826
Spr A 827
Spr A 828
Spr A 829
Spr A 830
Spr A 831
Spr A 832
Spr A 833
Spr A 834
Spr A 835
Spr A 836
Spr A 837
Spr A 838
Spr A 839
Spr A 840
Spr A 841
Spr A 842
Spr A 843
Spr A 844
Spr A 845
Spr A 846
Spr A 847
Spr A 848
Spr A 849
Spr A 850
Spr A 851
Spr A 852
Spr A 853
Spr A 854
Spr A 855
Spr A 856
Spr A 857
Spr A 858
Spr A 859
Spr A 860
Spr A 861
Spr A 862
Spr A 863
Spr A 864
Spr A 865
Spr A 866
Spr A 867
Spr A 868
Spr A 869
Spr A 870
Spr A 871
Spr A 872
Spr A 873
Spr A 874
Spr A 875
Spr A 876
Spr A 877
Spr A 878
Spr A 879
Spr A 880
Spr A 881
Spr A 882
Spr A 883
Spr A 884
Spr A 885
Spr A 886
Spr A 887
Spr A 888
Spr A 889
Spr A 890
Spr A 891
Spr A 892
Spr A 893
Spr A 894
Spr A 895
Spr A 896
Spr A 897
Spr A 898
Spr A 899
Spr A 900
Spr A 901
Spr A 902
Spr A 903
Spr A 904
Spr A 905
Spr A 906
Spr A 907
Spr A 908
Spr A 909
Spr A 910
Spr A 911
Spr A 912
Spr A 913
Spr A 914
Spr A 915
Spr A 916
Spr A 917
Spr A 918
Spr A 919
Spr A 920
Spr A 921
Spr A 922
Spr A 923
Spr A 924
Spr A 925
Spr A 926
Spr A 927
Spr A 928
Spr A 929
Spr A 930
Spr A 931
Spr A 932
Spr A 933
Spr A 934
Spr A 935
Spr A 936
Spr A 937
Spr A 938
Spr A 939
Spr A 940
Spr A 941
Spr A 942
Spr A 943
Spr A 944
Spr A 945
Spr A 946
Spr A 947
Spr A 948
Spr A 949
Spr A 950
Spr A 951
Spr A 952
Spr A 953
Spr A 954
Spr A 955
Spr A 956
Spr A 957
Spr A 958
Spr A 959
Spr A 960
Spr A 961
Spr A 962
Spr A 963
Spr A 964
Spr A 965
Spr A 966
Spr A 967
Spr A 968
Spr A 969
Spr A 970
Spr A 971
Spr A 972
Spr A 973
Spr A 974
Spr A 975
Spr A 976
Spr A 977
Spr A 978
Spr A 979
Spr A 980
Spr A 981
Spr A 982
Spr A 983
Spr A 984
Spr A 985
Spr A 986
Spr A 987
Spr A 988
Spr A 989
Spr A 990
Spr A 991
Spr A 992
Spr A 993
Spr A 994
Spr A 995
Spr A 996
Spr A 997
Spr A 998
Spr A 999
Spr A 1000
Spr A 1001
Spr A 1002
Spr A 1003
Spr A 1004
Spr A 1005
Spr A 1006
Spr A 1007
Spr A 1008
Spr A 1009
Spr A 1010
Spr A 1011
Spr A 1012
Spr A 1013
Spr A 1014
Spr A 1015
Spr A 1016
Spr A 1017
Spr A 1018
Spr A 1019
Spr A 1020
Spr A 1021
Spr A 1022
Spr A 1023
Spr A 1024
Spr A 1025
Spr A 1026
Spr A 1027
Spr A 1028
Spr A 1029
Spr A 1030
Spr A 1031
Spr A 1032
Spr A 1033
Spr A 1034
Spr A 1035
Spr A 1036
Spr A 1037
Spr A 1038
Spr A 1039
Spr A 1040
Spr A 1041
Spr A 1042
Spr A 1043
Spr A 1044
Spr A 1045
Spr A 1046
Spr A 1047
Spr A 1048
Spr A 1049
Spr A 1050
Spr A 1051
Spr A 1052
Spr A 1053
Spr A 1054
Spr A 1055
Spr A 1056
Spr A 1057
Spr A 1058
Spr A 1059
Spr A 1060
Spr A 1061
Spr A 1062
Spr A 1063
Spr A 1064
Spr A 1065
Spr A 1066
Spr A 1067
Spr A 1068
Spr A 1069
Spr A 1070
Spr A 1071
Spr A 1072
Spr A 1073
Spr A 1074
Spr A 1075
Spr A 1076
Spr A 1077
Spr A 1078
Spr A 1079
Spr A 1080
Spr A 1081
Spr A 1082
Spr A 1083
Spr A 1084
Spr A 1085
Spr A 1086
Spr A 1087
Spr A 1088
Spr A 1089
Spr A 1090
Spr A 1091
Spr A 1092
Spr A 1093
Spr A 1094
Spr A 1095
Spr A 1096
Spr A 1097
Spr A 1098
Spr A 1099
Spr A 1100
Spr A 1101
Spr A 1102
Spr A 1103
Spr A 1104
Spr A 1105
Spr A 1106
Spr A 1107
Spr A 1108
Spr A 1109
Spr A 1110
Spr A 1111
Spr A 1112
Spr A 1113
Spr A 1114
Spr A 1115
Spr A 1116
Spr A 1117
Spr A 1118
Spr A 1119
Spr A 1120
Spr A 1121
Spr A 1122
Spr A 1123
Spr A 1124
Spr A 1125
Spr A 1126
Spr A 1127
Spr A 1128
Spr A 1129
Spr A 1130
Spr A 1131
Spr A 1132
Spr A 1133
Spr A 1134
Spr A 1135
Spr A 1136
Spr A 1137
Spr A 1138
Spr A 1139
Spr A 1140
Spr A 1141
Spr A 1142
Spr A 1143
Spr A 1144
Spr A 1145
Spr A 1146
Spr A 1147
Spr A 1148
Spr A 1149
Spr A 1150
Spr A 1151
Spr A 1152
Spr A 1153
Spr A 1154
Spr A 1155
Spr A 1156
Spr A 1157
Spr A 1158
Spr A 1159
Spr A 1160
Spr A 1161
Spr A 1162
Spr A 1163
Spr A 1164
Spr A 1165
Spr A 1166
Spr A 1167
Spr A 1168
Spr A 1169
Spr A 1170
Spr A 1171
Spr A 1172
Spr A 1173
Spr A 1174
Spr A 1175
Spr A 1176
Spr A 1177
Spr A 1178
Spr A 1179
Spr A 1180
Spr A 1181
Spr A 1182
Spr A 1183
Spr A 1184
Spr A 1185
Spr A 1186
Spr A 1187
Spr A 1188
Spr A 1189
Spr A 1190
Spr A 1191
Spr A 1192
Spr A 1193
Spr A 1194
Spr A 1195
Spr A 1196
Spr A 1197
Spr A 1198
Spr A 1199
Spr A 1200
Spr A 1201
Spr A 1202
Spr A 1203
Spr A 1204
Spr A 1205
Spr A 1206
Spr A 1207
Spr A 1208
Spr A 1209
Spr A 1210
Spr A 1211
Spr A 1212
Spr A 1213
Spr A 1214
Spr A 1215
Spr A 1216
Spr A 1217
Spr A 1218
Spr A 1219
Spr A 1220
Spr A 1221
Spr A 1222
Spr A 1223
Spr A 1224
Spr A 1225
Spr A 1226
Spr A 1227
Spr A 1228
Spr A 1229
Spr A 1230
Spr A 1231
Spr A 1232
Spr A 1233
Spr A 1234
Spr A 1235
Spr A 1236
Spr A 1237
Spr A 1238
Spr A 1239
Spr A 1240
Spr A 1241
Spr A 1242
Spr A 1243
Spr A 1244
Spr A 1245
Spr A 1246
Spr A 1247
Spr A 1248
Spr A 1249
Spr A 1250
Spr A 1251
Spr A 1252
Spr A 1253
Spr A 1254
Spr A 1255
Spr A 1256
Spr A 1257
Spr A 1258
Spr A 1259
Spr A 1260
Spr A 1261
Spr A 1262
Spr A 1263
Spr A 1264
Spr A 1265
Spr A 1266
Spr A 1267
Spr A 1268
Spr A 1269
Spr A 1270
Spr A 1271
Spr A 1272
Spr A 1273
Spr A 1274
Spr A 1275
Spr A 1276
Spr A 1277
Spr A 1278
Spr A 1279
Spr A 1280
Spr A 1281
Spr A 1282
Spr A 1283
Spr A 1284
Spr A 1285
Spr A 1286
Spr A 1287
Spr A 1288
Spr A 1289
Spr A 1290
Spr A 1291
Spr A 1292
Spr A 1293
Spr A 1294
Spr A 1295
Spr A 1296
Spr A 1297
Spr A 1298
Spr A 1299
Spr A 1300
Spr A 1301
Spr A 1302
Spr A 1303
Spr A 1304
Spr A 1305
Spr A 1306
Spr A 1307
Spr A 1308
Spr A 1309
Spr A 1310
Spr A 1311
Spr A 1312
Spr A 1313
Spr A 1314
Spr A 1315
Spr A 1316
Spr A 1317
Spr A 1318
Spr A 1319
Spr A 1320
Spr A 1321
Spr A 1322
Spr A 1323
Spr A 1324
Spr A 1325
Spr A 1326
Spr A 1327
Spr A 1328
Spr A 1329
Spr A 1330
Spr A 1331
Spr A 1332
Spr A 1333
Spr A 1334
Spr A 1335
Spr A 1336
Spr A 1337
Spr A 1338
Spr A 1339
Spr A 1340
Spr A 1341
Spr A 1342
Spr A 1343
Spr A 1344
Spr A 1345
Spr A 1346
Spr A 1347
Spr A 1348
Spr A 1349
Spr A 1350
Spr A 1351
Spr A 1352
Spr A 1353
Spr A 1354
Spr A 1355
Spr A 1356
Spr A 1357
Spr A 1358
Spr A 1359
Spr A 1360
Spr A 1361
Spr A 1362
Spr A 1363
Spr A 1364
Spr A 1365
Spr A 1366
Spr A 1367
Spr A 1368
Spr A 1369
Spr A 1370
Spr A 1371
Spr A 1372
Spr A 1373
Spr A 1374
Spr A 1375
Spr A 1376
Spr A 1377
Spr A 1378
Spr A 1379
Spr A 1380
Spr A 1381
Spr A 1382
Spr A 1383
Spr A 1384
Spr A 1385
Spr A 1386
Spr A 1387
Spr A 1388
Spr A 1389
Spr A 1390
Spr A 1391
Spr A 1392
Spr A 1393
Spr A 1394
Spr A 1395
Spr A 1396
Spr A 1397
Spr A 1398
Spr A 1399
Spr A 1400
Spr A 1401
Spr A 1402
Spr A 1403
Spr A 1404
Spr A 1405
Spr A 1406
Spr A 1407
Spr A 1408
Spr A 1409
Spr A 1410
Spr A 1411
Spr A 1412
Spr A 1413
Spr A 1414
Spr A 1415
Spr A 1416
Spr A 1417
Spr A 1418
Spr A 1419
Spr A 1420
Spr A 1421
Spr A 1422
Spr A 1423
Spr A 1424
Spr A 1425
Spr A 1426
Spr A 1427
Spr A 1428
Spr A 1429
Spr A 1430
Spr A 1431
Spr A 1432
Spr A 1433
Spr A 1434
Spr A 1435
Spr A 1436
Spr A 1437
Spr A 1438
Spr A 1439
Spr A 1440
Spr A 1441
Spr A 1442
Spr A 1443
Spr A 1444
Spr A 1445
Spr A 1446
Spr A 1447
Spr A 1448
Spr A 1449
Spr A 1450
Spr A 1451
Spr A 1452
Spr A 1453
Spr A 1454
Spr A 1455
Spr A 1456
Spr A 1457
Spr A 1458
Spr A 1459
Spr A 1460
Spr A 1461
Spr A 1462
Spr A 1463
Spr A 1464
Spr A 1465
Spr A 1466
Spr A 1467
Spr A 1468
Spr A 1469
Spr A 1470
Spr A 1471
Spr A 1472
Spr A 1473
Spr A 1474
Spr A 1475
Spr A 1476
Spr A 1477
Spr A 1478
Spr A 1479
Spr A 1480
Spr A 1481
Spr A 1482
Spr A 1483
Spr A 1484
Spr A 1485
Spr A 1486
Spr A 1487
Spr A 1488
Spr A 1489
Spr A 1490
Spr A 1491
Spr A 1492
Spr A 1493
Spr A 1494
Spr A 1495
Spr A 1496
Spr A 1497
Spr A 1498
Spr A 1499
Spr A 1500
Spr A 1501
Spr A 1502
Spr A 1503
Spr A 1504
Spr A 1505
Spr A 1506
Spr A 1507
Spr A 1508
Spr A 1509
Spr A 1510
Spr A 1511
Spr A 1512
Spr A 1513
Spr A 1514
Spr A 1515
Spr A 1516
Spr A 1517
Spr A 1518
Spr A 1519
Spr A 1520
Spr A 1521
Spr A 1522
Spr A 1523
Spr A 1524
Spr A 1525
Spr A 1526
Spr A 1527
Spr A 1528
Spr A 1529
Spr A 1530
Spr A 1531
Spr A 1532
Spr A 1533
Spr A 1534
Spr A 1535
Spr A 1536
Spr A 1537
Spr A 1538
Spr A 1539
Spr A 1540
Spr A 1541
Spr A 1542
Spr A 1543
Spr A 1544
Spr A 1545
Spr A 1546
Spr A 1547
Spr A 1548
Spr A 1549
Spr A 1550
Spr A 1551
Spr A 1552
Spr A 1553
Spr A 1554
Spr A 1555
Spr A 1556
Spr A 1557
Spr A 1558
Spr A 1559
Spr A 1560
Spr A 1561
Spr A 1562
Spr A 1563
Spr A 1564
Spr A 1565
Spr A 1566
Spr A 1567
Spr A 1568
Spr A 1569
Spr A 1570
Spr A 1571
Spr A 1572
Spr A 1573
Spr A 1574
Spr A 1575
Spr A 1576
Spr A 1577
Spr A 1578
Spr A 1579
Spr A 1580
Spr A 1581
Spr A 1582
Spr A 1583
Spr A 1584
Spr A 1585
Spr A 1586
Spr A 1587
Spr A 1588
Spr A 1589
Spr A 1590
Spr A 1591
Spr A 1592
Spr A 1593
Spr A 1594
Spr A 1595
Spr A 1596
Spr A 1597
Spr A 1598
Spr A 1599
Spr A 1600
Spr A 1601
Spr A 1602
Spr A 1603
Spr A 1604
Spr A 1605
Spr A 1606
Spr A 1607
Spr A 1608
Spr A 1609
Spr A 1610
Spr A 1611
Spr A 1612
Spr A 1613
Spr A 1614
Spr A 1615
Spr A 1616
Spr A 1617
Spr A 1618
Spr A 1619
Spr A 1620
Spr A 1621
Spr A 1622
Spr A 1623
Spr A 1624
Spr A 1625
Spr A 1626
Spr A 1627
Spr A 1628
Spr A 1629
Spr A 1630
Spr A 1631
Spr A 1632
Spr A 1633
Spr A 1634
Spr A 1635
Spr A 1636
Spr A 1637
Spr A 1638
Spr A 1639
Spr A 1640
Spr A 1641
Spr A 1642
Spr A 1643
Spr A 1644
Spr A 1645
Spr A 1646
Spr A 1647
Spr A 1648
Spr A 1649
Spr A 1650
Spr A 1651
Spr A 1652
Spr A 1653
Spr A 1654
Spr A 1655
Spr A 1656
Spr A 1657
Spr A 1658
Spr A 1659
Spr A 1660
Spr A 1661
Spr A 1662
Spr A 1663
Spr A 1664
Spr A 1665
Spr A 1666
Spr A 1667
Spr A 1668
Spr A 1669
Spr A 1670
Spr A 1671
Spr A 1672
Spr A 1673
Spr A 1674
Spr A 1675
Spr A 1676
Spr A 1677
Spr A 1678
Spr A 1679
Spr A 1680
Spr A 1681
Spr A 1682
Spr A 1683
Spr A 1684
Spr A 1685
Spr A 1686
Spr A 1687
Spr A 1688
Spr A 1689
Spr A 1690
Spr A 1691
Spr A 1692
Spr A 1693
Spr A 1694
Spr A 1695
Spr A 1696
Spr A 1697
Spr A 1698
Spr A 1699
Spr A 1700
Spr A 1701
Spr A 1702
Spr A 1703
Spr A 1704
Spr A 1705
Spr A 1706
Spr A 1707
Spr A 1708
Spr A 1709
Spr A 1710
Spr A 1711
Spr A 1712
Spr A 1713
Spr A 1714
Spr A 1715
Spr A 1716
Spr A 1717
Spr A 1718
Spr A 1719
Spr A 1720
Spr A 1721
Spr A 1722
Spr A 1723
Spr A 1724
Spr A 1725
Spr A 1726
Spr A 1727
Spr A 1728
Spr A 1729
Spr A 1730
Spr A 1731
Spr A 1732
Spr A 1733
Spr A 1734
Spr A 1735
Spr A 1736
Spr A 1737
Spr A 1738
Spr A 1739
Spr A 1740
Spr A 1741
Spr A 1742
Spr A 1743
Spr A 1744
Spr A 1745
Spr A 1746
Spr A 1747
Spr A 1748
Spr A 1749
Spr A 1750
Spr A 1751
Spr A 1752
Spr A 1753
Spr A 1754
Spr A 1755
Spr A 1756
Spr A 1757
Spr A 1758
Spr A 1759
Spr A 1760
Spr A 1761
Spr A 1762
Spr A 1763
Spr A 1764
Spr A 1765
Spr A 1766
Spr A 1767
Spr A 1768
Spr A 1769
Spr A 1770
Spr A 1771
Spr A 1772
Spr A 1773
Spr A 1774
Spr A 1775
Spr A 1776
Spr A 1777
Spr A 1778
Spr A 1779
Spr A 1780
Spr A 1781
Spr A 1782
Spr A 1783
Spr A 1784
Spr A 1785
Spr A 1786
Spr A 1787
Spr A 1788
Spr A 1789
Spr A 1790
Spr A 1791
Spr A 1792
Spr A 1793
Spr A 1794
Spr A 1795
Spr A 1796
Spr A 1797
Spr A 1798
Spr A 1799
Spr A 1800
Spr A 1801
Spr A 1802
Spr A 1803
Spr A 1804
Spr A 1805
Spr A 1806
Spr A 1807
Spr A 1808
Spr A 1809
Spr A 1810
Spr A 1811
Spr A 1812
Spr A 1813
Spr A 1814
Spr A 1815
Spr A 1816
Spr A 1817
Spr A 1818
Spr A 1819
Spr A 1820
Spr A 1821
Spr A 1822
Spr A 1823
Spr A 1824
Spr A 1825
Spr A 1826
Spr A 1827
Spr A 1828
Spr A 1829
Spr A 1830
Spr A 1831
Spr A 1832
Spr A 1833
Spr A 1834
Spr A 1835
Spr A 1836
Spr A 1837
Spr A 1838
Spr A 1839
Spr A 1840
Spr A 1841
Spr A 1842
Spr A 1843
Spr A 1844
Spr A 1845
Spr A 1846
Spr A 1847
Spr A 1848
Spr A 1849
Spr A 1850
Spr A 1851
Spr A 1852
Spr A 1853
Spr A 1854
Spr A 1855
Spr A 1856
Spr A 1857
Spr A 1858
Spr A 1859
Spr A 1860
Spr A 1861
Spr A 1862
Spr A 1863
Spr A

SALMON SCHOOL DISTRICT #291

TRUSTEE ZONE NO. 1

BEGINNING at the intersection of Hwy 93 (Main Steet) and the west bank of the Salmon River;

Thence northeasterly approximately 0.5 miles along said West Bank to an unnamed point;

Thence easterly 0.03 miles from said West Bank to the east bank of the Salmon River;

Thence leaving said East Bank northeasterly approximately 0.2 miles to the east bank of the Lemhi River, said point being approximately 600 feet upstream of the confluence of the Lemhi and Salmon Rivers;

Thence, leaving said east bank of the Lemhi River northeasterly approximately 0.4 miles to the confluence of the Salmon River and an unnamed ephemeral stream;

Thence, southeast approximately 1.1 miles along the unnamed ephemeral stream to the confluence with the Lemhi River;

Thence, southeast approximately 2 miles along the Lemhi River to Cheney Road;

Thence, southwest along the centerline of Cheney Road to its intersection with Hwy 28 and Valley View Heights Road;

Thence, southerly along the centerline of Valley View Heights Road, approximately 0.2 miles to an irrigation ditch;

Thence, northwest approximately 1.4 miles along the irrigation ditch to the intersection with Cemetery Lane;

Thence, northwest along the centerline of Cemetery Lane to its intersection with Hwy 93 (Challis Street);

Thence, northeast along the centerline of Hwy 93 (Challis Street) to the intersection with Union Avenue;

Thence, northwest along the centerline of Union Avenue to the intersection of Finstur Street;

Thence, southwest along the centerline of Finstur Street to the intersection of Hope Avenue;

Thence, northwest along the centerline of Hope Avenue to the intersection of South Daisy Street;

Thence, southwest along the centerline of South Daisy Street to the intersection of Willow Avenue;

Thence, northwest along the centerline of Willow Avenue to the intersection of South St Charles Street;

Thence, southwest approximately 0.3 miles along the centerline of South St Charles Street to a point on the Salmon City Limits line;

Thence following said City Limits line, the following 3 courses:

Thence, west approximately 400 feet;

Thence, northeast approximately 700 feet;

Thence, west approximately 0.3 miles to the east bank of the Salmon River;

Thence, northeasterly approximately 0.4 miles along said east bank of the Salmon River before crossing to the west bank of the Salmon River;

Thence, northeasterly along said west bank of the Salmon River to the intersection with HWY 93 (Main Street) and the **POINT OF BEGINNING**.

SALMON SCHOOL DISTRICT #291

TRUSTEE ZONE NO. 2

BEGINNING at the intersection of Hwy 93 and Cemetery Lane;

Thence, southeast along the centerline of Cemetery Lane approximately 0.9 miles to the intersection with an irrigation ditch;

Thence, southeast approximately 1.4 miles along the irrigation ditch to the intersection of Valley View Heights Road;

Thence, north along the centerline of Valley View Heights Road 0.2 miles to the intersection of Highway 28 and Cheney Road;

Thence, northeast along the centerline of Cheney Road 0.3 miles to the Lemhi River;

Thence, northwest along the Lemhi River to the intersection of Lemhi Road;

Thence, northeast and then southeast along the centerline of Lemhi Road approximately 2.1 miles to Kirtley Creek;

Thence, northeast approximately 6.5 miles along Kirtley Creek to the confluence of North Fork Kirtley Creek;

Thence, northeast approximately 4.0 miles along North Fork Kirtley Creek to the Salmon School District Boundary and the Idaho-Montana State Line Boundary;

Thence, southeasterly approximately 16.5 miles along the Salmon School District Boundary and the Idaho and Montana State Line Boundary to the headwaters of Kenny Creek;

Thence, leaving said Idaho-Montana State Line and continuing along said School District Boundary southwesterly approximately 9.0 miles along Kenney Creek to the west boundary line of Section 29, Township 20 North, Range 24 East, Boise Meridian;

Thence, leaving said Kenney Creek south approximately 0.6 miles to the East ¼ corner of Section 31, Township 20 North, Range 24 East, Boise Meridian;

Thence, west from said East ¼ corner approximately 1.0 miles to the East ¼ corner of Section 36, Township 20 North, Range 23 East, Boise Meridian;

Thence, along said east boundary of said Section 36 and following the sections line south 6.5 miles to the southeast corner of Section 36, Township 19 North, Range 23 East, Boise Meridian;

Thence, along the south boundary of said Township 19 North, Range 23 East west, 7.0 miles to FS Road 008

Thence, leaving said School District Boundary and FS Road 008 continuing west approximately 1 mile to the Southwest corner of Section 35, Township 19 North, Range 22 East, Boise Meridian

Thence Northwest approximately 1 mile to an unnamed road,

Thence meandering northerly approximately 3.5 miles on said unnamed road

to FS Road 014, also known as 12 Mile Creek Road;

Thence, along said FS 014 Road (12 Mile Creek Road), northerly, approximately 0.9 miles;

Thence, leaving said FS Road 014 and along Twelvemile Creek, northerly and northwesterly, approximately 6.5 miles;

Thence, leaving said Twelvemile Creek, southwest, approximately 0.8 miles to Hwy 93;

Thence, northerly along the centerline of Hwy 93 2.6 miles, to Ten Mile Creek;

Thence, along said Tenmile Creek approximately 500 feet to the west bank of the Salmon River,

Thence northerly approximately 3.6 miles to Williams Creek;

Thence, leaving said west bank, southwesterly, along said Williams Creek

approximately 1.4 miles, to Williams Lake Road

Thence, along said centerline of Williams Lake Road, north approximately 0.1 miles, to the centerline of Williams Creek Road, also known as NF-021 Road;

Thence, northerly and Easterly approximately 2.4 miles said Williams Creek Road, to the centerline of Hwy 93;

Thence, along the centerline of said Hwy 93, north approximately 4.5 miles to the intersection of Cemetery Lane and the **POINT OF BEGINNING**.

SALMON SCHOOL DISTRICT #291

TRUSTEE ZONE NO. 3

BEGINNING at a point approximately 250 feet west of Riverfront Drive and the West Bank of the Salmon River;

Thence along said West Bank, northeast approximately 0.1 miles to a point on the Salmon City Limits Line;

Thence, along said City Limits line and parcel lines westerly approximately 0.2 miles to the centerline of said Hwy 93;

Thence, leaving said City Limits Line along the centerline of said Hwy 93 approximately 230 feet to the intersection with Elks Road;

Thence, northwesterly and then westerly along the centerline of Elks Road to Waller Street;

Thence, west approximately 700 feet along the centerline of said Waller Street to a bend to the south

Thence south approximately 600 feet to the intersection of Pole Line Road;

Thence, leaving Pole Line Road and following the Salmon City Limits Line westerly approximately 0.55 miles to the intersection with Brady Street to the north and 10th Street to the south

Thence, leaving said City Limits Line south, along the centerline of said 10th Street, to the centerline of Bryan Avenue;

Thence, west along the centerline Bryan Avenue to the intersection of 16th Street;

Thence, north along the centerline of 16th Street approximately 75 feet to an unnamed drainage

Thence, southwest along said unnamed drainage approximately 100 feet to said City Limits Line;

Thence, north approximately 700 feet to the centerline of Old Leesburg Road, also known as FR 002;

Thence, leaving said City Limits Line along said centerline of Old Leesburg Road, westerly approximately 2.8 miles, to a power line near the intersection with NF-082 Road;

Thence, leaving said NF-082, along said power line northwest then southwest approximately 8.3 miles, to NF-242 Road;

Thence southwesterly and generally following said NF-242 Road approximately 1.8 miles to a point near the south ¼ corner near Section 31, Township 22 North, Range 20 East, Boise Meridian

Thence, leaving said point, southwesterly approximately 6.3 miles; to Panther Creek Road (NF-055) near the confluence of Panther Creek and Big Jureano Creek

Thence, along said Panther Creek Road, westerly, approximately 1.7 miles to Panther Creek;

Thence, along said Panther Creek, northwesterly and northerly approximately 7 miles, to the intersection of Trail Creek;

Thence, along Trail Creek, easterly approximately 250 feet, to the intersection of Panther Creek Road;

Thence, continuing along said Panther Creek Road, northwesterly, to the intersection of Beaver Creek;

Thence, leaving said Panther Creek Road along Beaver Creek, west approximately 150 feet, to intersection of Panther Creek;

Thence, continuing along said Panther Creek, northwesterly, to the intersection of Hot Springs Creek and Panther Creek Road;

Thence, along Panther Creek Road, northwesterly approximately 3 miles, to the Salmon River Road, also known as NF-30;

Thence, along said Salmon River Road, northwesterly, approximately 0.9 miles to a bridge and the southerly bank of the Salmon River;

Thence, westerly along said southerly bank of the Salmon River approximately 10 miles, to the confluence of the Middle Fork of the Salmon River also being on the School District Boundary and the Lemhi-Idaho County Line

Thence following said School District Boundary and said County line, northwesterly, northerly and northeasterly to the Idaho-Montana State Line;

Thence, easterly, northeasterly and southeasterly, along said State Line to the headwaters of the North Fork of Kirtley Creek near the southeast corner of Section 35, Township 23 North, Range 23 East, Boise Meridian;

Thence leaving said State Line and School District Boundary, southwest approximately 4 miles along North Fork Kirtley Creek to the confluence with the East Fork of Kirtley Creek becoming Kirtley Creek;

Thence, southwest approximately 6.5 miles along Kirtley Creek to Lemhi Road;

Thence, northwesterly along the centerline of Lemhi Road to the intersection of the Lemhi River;

Thence, west along the Lemhi River approximately 0.2 miles to an unnamed ephemeral stream;

Thence, northwest along the unnamed ephemeral stream approximately 1.1 miles to the confluence with the East bank of the Salmon River;

Thence, southwest from the east bank of the Salmon River 0.4 miles to a point on the east bank of the Lemhi River, said point being approximately 600 feet upstream of the confluence of the Lemhi River and the Salmon River;

Thence, southwest from said point on the east bank of the Lemhi 0.2 miles to a point along the east bank of the Salmon River;

Thence, west from said point along the east bank of the Salmon River to the **POINT OF BEGINNING.**

SALMON SCHOOL DISTRICT #291

TRUSTEE ZONE NO. 4

BEGINNING at the intersection of Hwy 93 and the West Bank of the Salmon River,

Thence southwest approximately 0.5 miles along said west bank and then the thread of the Salmon River;

Thence, leaving said thread of the Salmon River, north approximately 500 feet to the southerly end of W. 4th Avenue;

Thence, along the centerline of said W 4th Avenue, northerly to the centerline intersection of Washington Street;

Thence, west, along the centerline of Washington Street, to the centerline intersection of W 5th Avenue;

Thence, north, along the centerline of W 5th Avenue, to the centerline intersection of Fulton Street;

Thence, west along the centerline of Fulton Street, to the centerline intersection of 10th Street;

Thence, north, along the centerline of 10th Street, to the centerline intersection of Leadore Avenue;

Thence, west, along the centerline of Leadore Avenue, 0.4 miles to the Salmon City Limits line;

Thence, north on said City Limits line, to the centerline of Roosevelt Avenue;

Thence leaving said City Limits line, east approximately 70 feet, to the centerline intersection of 16th Street;

Thence, north, along the centerline of 16th Street, to the centerline intersection of Bryan Avenue;

Thence, east, along the centerline of Bryan Avenue, to the centerline intersection of 10th Street;

Thence, north, along the centerline of 10th Street approximately 800 feet to said City Limits line

Thence, easterly approximately 0.55 miles along said City Limits Line and continuing to the centerline intersection of Waller Street and Pole Line Road;

Thence, north and thence east on said Waller Street to the centerline intersection of Elks Road;

Thence, southeasterly, along said centerline of Elks Road, to the centerline intersection of Hwy 93;

Thence southeast approximately 230 feet to the intersection with said Salmon City limits line

Thence, easterly approximately 0.20 miles along said City Limits Line, to the West Bank of the Salmon River;

Thence, continuing southwest, along said West Bank of the Salmon River approximately 0.6 miles to the **POINT OF BEGINNING.**

SALMON SCHOOL DISTRICT #291

TRUSTEE ZONE NO. 5

BEGINNING at the intersection of Union Ave and Hwy 93

Thence Northwest along said Union Avenue to Finstur Street

Thence Southwest on said Finstur to Hope Avenue

Thence Northwest on said Hope Avenue to Daisy Street

Thence Southwest on said Daisy Street to Willow Avenue

Thence Northwest on said Willow Avenue to St. Charles Street

Thence Southwest on said St. Charles Street approximately 0.3 miles to the Salmon City Limits line

Thence following said City Limits line following 3 courses:

West approximately 420 feet, thence

Northeast approximately 700 feet, thence

West approximately 1500 feet to the West bank of the Salmon River

Thence leaving said City Limits Line along said West bank approximately 0.5 miles and crossing to the East bank to a point

Thence, leaving said East Bank of the Salmon River, north approximately 500 feet to the southerly end of W. 4th Avenue;

Thence, along the centerline of said W 4th Avenue, northeast then north, to the centerline intersection of Washington Street;

Thence, west, along the centerline of Washington Street, to the centerline intersection of W 5th Avenue;

Thence, north, along the centerline of W 5th Avenue, to the centerline intersection of Fulton Street;

Thence, west along the centerline of Fulton Street, to the centerline intersection of 10th Street;

Thence, north, along the centerline of 10th Street, to the centerline intersection of Leadore Avenue;

Thence, west, along the centerline of Leadore Avenue, 0.4 miles to the Salmon City Limits Line

Thence, north on said City Limits line, to the centerline of Roosevelt Avenue;

Thence leaving said City Limits line, east approximately 70 feet, to the centerline intersection of 16th Street;

Thence, north, along the centerline of 16th Street, to the centerline intersection of Bryan Avenue;

Thence, continuing north along the centerline of 16th Street approximately 75 feet to an unnamed drainage

Thence, southwest along said unnamed drainage approximately 100 feet to said City Limits Line;

Thence, north approximately 700 feet along said City Limits line to the centerline of Old Leesburg Road, also known as FR 002;

Thence, leaving said City Limits Line along said centerline of Old Leesburg Road, westerly approximately 2.8 miles, to a power line near the intersection with NF-082 Road;

Thence, leaving said NF-082, along said power line northwest then southwest approximately 8.3 miles, to NF-242 Road;

Thence southwesterly and generally following said NF-242 Road approximately 1.8 miles to a point near the south ¼ corner near Section 31, Township 22 North, Range 20 East, Boise Meridian

Thence, leaving said point, southwest approximately 6.3 miles;
to Panther Creek Road (NF-055) at the confluence with Big Jureano Creek

Thence, along said Panther Creek Road, westerly, approximately 1.7 miles to Panther Creek;

Thence, along said Panther Creek, northwesterly and northerly approximately 7 miles, to the intersection of Trail Creek;

Thence, along Trail Creek, easterly approximately 250 feet, to the intersection of Panther Creek Road;

Thence, continuing along said Panther Creek Road, northwesterly, to the intersection of Beaver Creek;

Thence, leaving said Panther Creek Road along Beaver Creek, west approximately 150 feet, to intersection of Panther Creek;

Thence, continuing along said Panther Creek, northwesterly, to the intersection of Hot Springs Creek and Panther Creek Road;

Thence, along Panther Creek Road, northwesterly approximately 3 miles, to the Salmon River Road, also known as NF-30;

Thence, along said Salmon River Road, northwesterly, approximately 0.9 miles to a bridge and the southerly bank of the Salmon River;

Thence, westerly along said southerly bank of the Salmon River approximately 10 miles, to the confluence of the Middle Fork of the Salmon River also being on the School District Boundary and the Lemhi-Idaho County Line

Thence southwesterly along the School District Boundary following said Lemhi-Idaho County Line and said Middle Fork of the Salmon River approximately 9 miles to the intersection of the Lemhi-Idaho-Valley County Line

Thence southerly along the School District Boundary following said Lemhi-Valley County Line and said Middle Fork of the Salmon River approximately 30 miles to the intersection of the Lemhi-Valley-Custer County Line and the confluence with Loon Creek

Thence continuing Easterly approximately 80 miles along the School District Boundary following said Lemhi-Custer County Line to the intersection with the Salmon River

Thence leaving said County Line and continuing Northerly approximately 4 miles along the School District Boundary following said Salmon River to the confluence with Cow Creek

Thence continuing easterly along Cow Creek and then northerly along the School District Boundary approximately 30 miles to the intersection with FS Road 008 near the Southeast corner of Section 35, Township 19 North, Range 22 East, Boise Meridian

Thence, leaving said School District Boundary and FS Road 008 continuing west approximately 1 mile to the Southwest corner of said Section 35, Township 19 North, Range 22 East, Boise Meridian

Thence Northwest approximately 1 mile to an unnamed road,

Thence meandering northerly approximately 3.5 miles on said unnamed road to FS Road 014, also known as 12 Mile Creek Road;

Thence, along said FS 014 Road (12 Mile Creek Road), northerly, approximately 0.9 miles;

Thence, leaving said FS Road 014 and along Twelvemile Creek, northerly and northwesterly, approximately 6.5 miles;

Thence, leaving said Twelvemile Creek, southwesterly, approximately 0.8 miles to Hwy 93;

Thence, northerly along the centerline of Hwy 93 2.6 miles, to Ten Mile Creek;

Thence, along said Tenmile Creek approximately 500 feet to the west bank of the Salmon River,

Thence northerly approximately 3.6 miles to Williams Creek;

Thence, leaving said west bank, southwesterly, along said Williams Creek
approximately 1.4 miles, to Williams Lake Road

Thence, along said centerline of Williams Lake Road, north approximately 0.1 miles, to the centerline of Williams Creek Road, also known as NF-021 Road;

Thence, northerly and Easterly approximately 2.4 miles said Williams Creek Road, to the centerline of Hwy 93;

Thence, along the centerline of said Hwy 93, north approximately 4.9 miles to the intersection with Union Avenue and the **POINT OF BEGINNING**.

Idaho School District Trustee Zone Equalization 2021

Submittal Review

Status Recommendation:
- ☒ APPROVAL
- ☐ NON-APPROVAL
- ☐ EXCEPTION REQUEST

School District: **Salmon River School District #243**
Prepared by: David Rudeen

Submittal Review:
Yes – No

- ☒ ☐ Legal Description for each trustee zone
- ☒ ☐ Scalable Map showing each trustee zone
- ☒ ☐ Population summary for each trustee zone - meet 10% variance
- ☒ ☐ Shape files/xml files
- ☒ ☐ Acceptable zone shapes
- ☒ ☐ Legal descriptions meet professional standards
- ☒ ☐ No significant census block splits without acceptable explanation
- ☒ ☐ Utilize 2021 Census data
- ☒ ☐ State Board of Education District Boundary
- ☐ Other (See comments below)

Percentage variance from highest zone population summary:

Highest Zone Population		**308**
Zone	Population	%Difference
1	286	7.14%
2	284	7.79%
3	308	0.00%
4	297	3.57%
5	295	4.22%
	1470	

Comments:

Salmon River School District #243

2020 Trustee Zone Status Map

N
W E
S

1:70,000

September 2021

Quadrant Consulting, Inc.

Legend

- Census Block/Population Count (e.g. 19)
- Split Census Block (e.g. 37)
- Primary Road
- Secondary Road
- Local Road
- Jeep Trail
- Other Roads

Trustee Zones

- ZONE-1
- ZONE-2
- ZONE-3
- ZONE-4
- ZONE-5
- Inset Boundary

Highest Zone Population		308
Trustee Zone	Trustee Zone Population	% Difference
1	286	7.1%
2	284	7.8%
3	308	0.0%
4	297	3.6%
5	295	4.2%
Total	**1,470**	
Target Zone Population		**294**

Population Compliance

The chart to the left depicts the 2020 Census populations of your existing Trustee Zones. If the "% Difference" value is over 10%, then the Trustee Zones are out of compliance for "equalized population."

Moving populations from highly populated zones to lesser populated zones will decrease the variance.

You can use the "Percent Difference Calculator" provided via email from QCI to recalculate your variance as populations are moved from one zone to another.

* Calculations are based upon requirements established byt the Idaho State Board of Education

Census Block Information

If you see a bold outline around a census block, then that census block has population in it and is being split by a current trustee zone boundary. The trustee zone boundaries should be modified to include ALL of the census block.

The census block populations are color coded to identify which trustee zone they have been assigned to.

Questions/Contacts

This map was prepared by Quadrant Consulting Inc.(QCI). If you have questions please contact:

Quadrant Consulting
Nick Kraus
Nick@quadrant.cc
(208)342-0091

Data Sources

Data Description	Source	Web Link
Population-Tabular	US Census Bureau	https://www2.census.gov/programs-surveys/decennial/2020/data/01-Redistricting_File--PL_94-171/Idaho/
Population- Census Blocks	US Census Bureau	https://www.census.gov/geographies/mapping-files/time-series/geo/tiger-geodatabase-file.html
School District Boundaries	Idaho State Tax Commission	https://www.census.gov/geographies/mapping-files/time-series/geo/tiger-geodatabase-file.html
Idaho Road Network	US Census Bureau	https://www.census.gov/geographies/mapping-files/time-series/geo/tiger-geodatabase-file.html
Idaho Water	US Census Bureau	https://www.census.gov/geographies/mapping-files/time-series/geo/tiger-geodatabase-file.html
Railroads	Idaho State Tax Commission	http://tax.idaho.gov/i-1074.cfm

Archived Data Final Projection Format		Trustee zones will be digitally archived as ArcGIS format shapefiles. They will be projected to a common coordinate system: IDTM83
Coordinate System: IDTM83		
Projection: Transverse_Mercator		
False_Easting: 2500000.000000		
False_Northing: 1200000.000000		
Central_Meridian: -114.000000		
Scale_Factor: 0.999600		
Latitude_Of_Origin: 42.000000		
Linear Unit: Meter (1.000000)		
Geographic Coordinate System: GCS_North_American_1983		
Angular Unit: Degree (0.0174532925199433299)		
Prime Meridian: Greenwich (0.000000000000000000)		
Datum: D_North_American_1983		
Spheroid: GRS_1980		
Semimajor Axis: 6378137.000000000000000000		
Semiminor Axis: 6356752.314140356100000000		
Inverse Flattening: 298.257222101000020000		

Salmon River School District #243
Trustee Zone 1

BEGINNING at the Northwest Corner of Section 1, Township 25 North, Range 1 West, B.M. being the intersection of the North line of Salmon River School District Boundary and National Forest Development Road 420 being, thence leaving said District Boundary and following said Road 420

Southerly approximately 0.6 miles to Bean Creek Road, thence following said Bean Creek Road

Southeasterly approximately 1.5 miles to a tributary of the South Fork of Cow Creek, thence along said tributary

Southeasterly approximately 0.3 miles to said South Fork of Cow Creek, thence along said South Fork

Southwesterly approximately 0.5 miles to said Bean Creek Road, thence along Bean Creek Road

Southeasterly approximately 6.6 miles to the West Fork of Race Creek being near the West ¼ Corner of Section 33. Township 25 North, Range 1 East, B.M., thence along said West Fork

Southerly approximately 1.3 miles to Race Creek Road, thence along said Race Creek Road

Southeasterly approximately 1.6 miles to State Highway 95, thence along said State Highway 95

Southerly approximately 0.5 miles to the Riggins City Limits, thence along the West side of Riggins following the City Limits line

South approximately 175 feet to Cemetery Road, thence along Cemetery Road

West approximately 175 feet to a bend in Cemetery Road, thence following said Cemetery Road

Southeasterly, thence Northwesterly, thence Southeasterly approximately 0.3 miles to State Highway 95 (Main Street), thence along said State Highway 95

Southeasterly approximately 0.15 miles to the intersection with the Riggins Irrigation Ditch, thence following said ditch

East approximately 250 feet to the West bank of the Salmon River, thence following said West bank

Southerly approximately 0.8 miles to the confluence with the Little Salmon River, thence along said Little Salmon River

Southwesterly approximately 3.6 miles to the mouth of Emery Creek, thence along said Emery

Creek

Southeasterly approximately 2.6 miles, thence continuing
Southeasterly approximately 8.4 miles to Hard Butte Lake, thence

Northeast from said Hard Butte Lake approximately 6.3 miles to the North line of the Southwest ¼ of the Southwest ¼ of Section 3, Township 22 North, Range 3 East, B.M, thence

South approximately 0.2 miles to Bolton Creek, thence following said Bolton Creek

Southeasterly approximately 1.1 miles to Little French Creek, thence following said Little French Creek

Easterly approximately 1.9 miles to French Creek, thence following said French Creek

Southerly approximately 2 miles to Jackson Creek, thence following said Jackson Creek

Southerly approximately 0.75 miles to the East District Boundary, thence following said District Boundary the remaining courses:

North approximately 16 miles to the NE corner of Section 1, Township 24 North, Range 3 East, thence

West 12 miles to the NE corner of Section 1, Township 24 North, Range 1 East, BM, thence

North 6 miles to the NE corner of Section 1, Township 25 North, Range 1 East, thence

East approximately 1400 feet to the SE corner of Section 36, Township 26 North, Range 1 East, thence

North 4 miles to the NE corner of Section 13, Township 26 North, Range 1 East, thence

West 6 miles to the NW corner of Section 18, Township 26 North Range 1 East, BM, thence

South 4 miles to the SW corner of Section 31, Township 26 North, Range 1 East, BM, thence

West approximately 1.2 miles to US Forest Service Road 420, said point being the **POINT OF BEGINNING**.

Salmon River School District #243

Trustee Zone 2

BEGINNING the intersection of the Idaho-Oregon State line at the north line of Section 1, Township 25 North, Range 2 West, B.M., being on the Salmon River School District Boundary, thence along said Boundary

East approximately 5.5 miles to its intersection with National Forest Development Road 420, thence leaving said School District Boundary and following said Road 420

Southerly approximately 0.6 miles to Bean Creek Road, thence following said Bean Creek Road

Southeasterly approximately 1.5 miles to a tributary of the South Fork of Cow Creek, thence along said tributary

Southeasterly approximately 0.3 miles to said South Fork of Cow Creek, thence along said South Fork

Southwesterly approximately 0.5 miles to said Bean Creek Road, thence along Bean Creek Road

Southeasterly approximately 6.6 miles to the West Fork of Race Creek being near the West ¼ Corner of Section 33, Township 25 North, Range 1 East, B.M., thence along said West Fork, thence along said West Fork of Race Creek

Southerly approximately 1.3 miles to Race Creek Road, thence along said Race Creek Road

Southeasterly approximately 1.6 miles to State Highway 95, thence along said State Highway 95

Southerly approximately 0.5 miles to the Riggins City Limits, thence along the West side of Riggins following the City Limits line

South approximately 175 feet to Cemetery Road, thence along Cemetery Road

West approximately 450 feet to a bend in Cemetery Road, thence following said Cemetery Road

Southeasterly approximately 750 feet to a point on the Westerly boundary of said City Limits Line, thence following said Westerly boundary City Limits line

Southwesterly approximately 2.5 miles to Seven Devils Road, thence continuing on said Westerly Boundary of the City Limits line

East approximately 600 feet to the West bank of the Little Salmon River, thence following said West bank

Southerly approximately 2.6 miles to the outlet of Emery Creek, thence

West approximately 200 feet to said State Highway 95, thence along said State Highway 95

Southwesterly approximately 0.5 miles to the confluence of the Rapid River, thence following said Rapid River

Southwesterly approximately 2.4 miles to its confluence with Shingle Creek, thence along said Shingle Creek

Northerly approximately 250 feet to the intersection with National Forest Development Road 2117 (Shingle Creek Road), thence following said Road 2117

Northwesterly approximately 1 mile to the South Fork of Shingle Creek, thence along said South Fork

Southwesterly approximately 2.8 miles to an unnamed tributary of said South Fork, thence along said tributary

Northwesterly approximately 0.9 miles to an unmarked road, thence following said road

Northeasterly approximately 1.9 miles to National Forest Development Road 2109 near the SE corner of Section 33, Township 243 North, Range 1 West, BM, thence following said Road 2109

Northwesterly approximately 0.8 miles to the intersection of said Shingle Creek, thence following said creek

Westerly approximately 1 mile to the intersection with Seven Devils Road, thence following said Seven Devils Road

Southwesterly approximately 2.7 miles to a point near the Center ¼ corner of Section 7, Township 23 North, Range 1 West, BM, thence from said point following the census block lines approximately along the next 3 courses:

South 60° West approximately 2.6 miles, thence

North 20° West approximately 3.0 miles, thence

North 46° West approximately 3.0 miles to a point the Idaho-Oregon State line said point being located within Section 30, Township 24 North, Range 2 West, BM, thence along said state line also being along said East District Boundary

Northeasterly approximately 12 miles to Section 1, Township 25 North, Range 2 West, B.M., being the **POINT OF BEGINNING**

Salmon River School District #243
Trustee Zone 3

BEGINNING at the intersection of State Highway 95 and Seven Devils Road on the south side of Riggins, thence following said Seven Devils Road

Northwest approximately 300 feet to the Westerly boundary of Riggins city limits line, thence following said Westerly boundary side of Riggins city limits line,

Northeasterly approximately 2.5 miles to the intersection of Cemetery Road side street, thence leaving said city limits line and following Cemetery Road

Northwesterly approximately 750 feet to a bend in the road, thence continuing on said road

Southeasterly approximately 250 feet, to a Fork in said road, thence continuing along said road

Southeasterly, thence Northwesterly, thence Southeasterly approximately 0.30 miles to Highway 95 (Main Street), thence following said Highway (Main Street)

Southeasterly 0.15 miles to the intersection with the Riggins Irrigation Ditch, thence following said ditch

East approximately 250 feet to the West bank of the Salmon River, thence following said West bank

Southerly approximately 0.8 miles to the confluence with the Little Salmon River, thence along said Little Salmon River

Southwesterly approximately 1 mile to the confluence with Squaw Creek,

Northwest approximately 260 feet to the intersection of State Highway 95 and Seven Devils Road, and the **POINT OF BEGINNING**.

Salmon River School District #243
Trustee Zone 4

BEGINNING at the NW corner of Section 7, Township 22 North, Range 1 East, BM being the Idaho-Adams County line and the Salmon River School District boundary, thence leaving said School District Boundary following said county line

East approximately 2.4 miles to its intersection with the Little Salmon River, thence along the Little Salmon River

Northwesterly approximately 0.9 miles to its intersection with a bridge on Whitebird Ridge Road, thence crossing the Little Salmon River and bridge

East approximately 115 feet to its intersection with State Highway 95, thence following said State Highway 95

Northerly approximately 1.5 miles to a bridge crossing said Little Salmon River, thence leaving said Highway and following the Little Salmon River

Northerly approximately 0.7 miles to rejoin State Highway 95, thence following State Highway 95

Northerly approximately 5.7 miles to the outlet of Emery Creek, thence following said Emery Creek

Southeasterly approximately 2.6 miles, thence leaving said creek

Southeasterly approximately 8.4 miles to Hard Butte Lake, thence

Northeast from said Hard Butte Lake approximately 6.3 miles to the North line of the Southwest ¼ of the Southwest ¼ of Section 3, Township 22 North, Range 3 East, B.M, thence

South approximately 0.2 miles to Bolton Creek, thence following said Bolton Creek

Southeasterly approximately 1.1 miles to Little French Creek, thence following said Little French Creek

Easterly approximately 1.9 miles to French Creek, thence following said French Creek

Southerly approximately 2 miles to Jackson Creek, thence following said Jackson Creek

Southerly approximately 0.75 miles to the East District Boundary near the Southeast corner of Section 24, Township 22 North, Range 3 East, B.M, thence following said district boundary

South approximately 2 miles to the NE corner of Section 1 Township 21 North, Range 3 East, B.M., thence

East approximately 0.8 miles to the Idaho-Valley County line, thence following said county line

Southwesterly approximately 11.5 miles to the intersection of the Idaho-Valley-Adams County lines, thence following the Idaho-Adams County line

West approximately 7.8 miles, thence continuing along said Idaho-Adams County line

Northerly approximately 5 miles to its intersection with the South line of Section 11, Township 21 North, Range 1 East, BM thence leaving said county line

West approximately 4.5 miles to the SW corner of Section 7, Township 21 North, Range 1 East, BM, thence

North 7 miles to the NW corner of Section 7, Township 22 North, Range 1 East, BM, being the **POINT OF BEGINNING**

Salmon River School District #243
Trustee Zone 5

BEGINNING at the NW corner of Section 7, Township 22 North, Range 1 East, BM being the Idaho-Adams County line and the Salmon River School District boundary, thence leaving said School District Boundary following said county line

East approximately 2.4 miles to its intersection with the Little Salmon River, thence along the Little Salmon River
Northwesterly approximately 0.9 miles to its intersection with a bridge on Whitebird Ridge Road, thence crossing the Little Salmon River and bridge

East approximately 115 feet to its intersection with State Highway 95, thence following said State Highway 95

Northerly approximately 1.5 miles to a bridge crossing said Little Salmon River, thence leaving said Highway and following the Little Salmon River

Northerly approximately 0.7 miles to rejoin State Highway 95, thence following State Highway 95

Northerly approximately 5.1 miles to the confluence of the Rapid River, thence following said Rapid River

Southwesterly approximately 2.4 miles to its confluence with Shingle Creek, thence along said Shingle Creek

Northerly approximately 250 feet to the intersection with National Forest Development Road 2117 (Shingle Creek Road), thence following said Road 2117

Northwesterly approximately 1 mile to the South Fork of Shingle Creek, thence along said South Fork

Southwesterly approximately 2.8 miles to an unnamed tributary of said South Fork, thence along said tributary

Northwesterly approximately 0.9 miles to an unmarked road, thence following said road

Northeasterly approximately 1.9 miles to National Forest Development Road 2109 near the SE corner of Section 33, Township 24 North, Range 1 West, BM, thence following said Road 2109

Northerly approximately 0.8 miles to the intersection of said Shingle Creek, thence following said creek

West approximately 1 mile to the intersection with Seven Devils Road, thence following said

Seven Devils Road

Southwesterly approximately 2.7 miles to a point near the Center ¼ corner of Section 7, Township 23 North, Range 1 West, BM, thence from said point following the census block lines approximately along the next 3 courses:

South 60° West 2.6 miles, thence

North 20° West 3.0 miles, thence

North 46° West 3.0 miles to a point the Idaho-Oregon State line said point being located within Section 30, Township 24 North, Range 2 West, BM, thence along said state line also being along said School District Boundary

Southwesterly approximately 9.5 miles to its intersection with the Idaho-Adams County line, thence leaving said state line and following said county line and said South District Boundary

East approximately 14.4 miles to the NW corner of Section 7, Township 22 North, Range 1 East, BM, being **POINT OF**

Idaho School District Trustee Zone Equalization 2021

Submittal Review

Status Recommendation:
- ☒ APPROVAL
- ☐ NON-APPROVAL
- ☐ EXCEPTION REQUEST

School District: **Shelley School District #60**
Prepared by: David Rudeen

Submittal Review:
Yes – No

- ☒ ☐ Legal Description for each trustee zone
- ☒ ☐ Scalable Map showing each trustee zone
- ☒ ☐ Population summary for each trustee zone - meet 10% variance
- ☒ ☐ Shape files/xml files
- ☒ ☐ Acceptable zone shapes
- ☒ ☐ Legal descriptions meet professional standards
- ☒ ☐ No significant census block splits without acceptable explanation
- ☒ ☐ Utilize 2021 Census data
- ☒ ☐ State Board of Education District Boundary
- ☐ Other (See comments below)

Percentage variance from highest zone population summary:

Highest Zone Population		**2283**
Zone	Population	%Difference
1	2066	9.51%
2	2065	9.55%
3	2109	7.62%
4	2283	0.00%
5	2144	6.09%
	10667	

Comments:

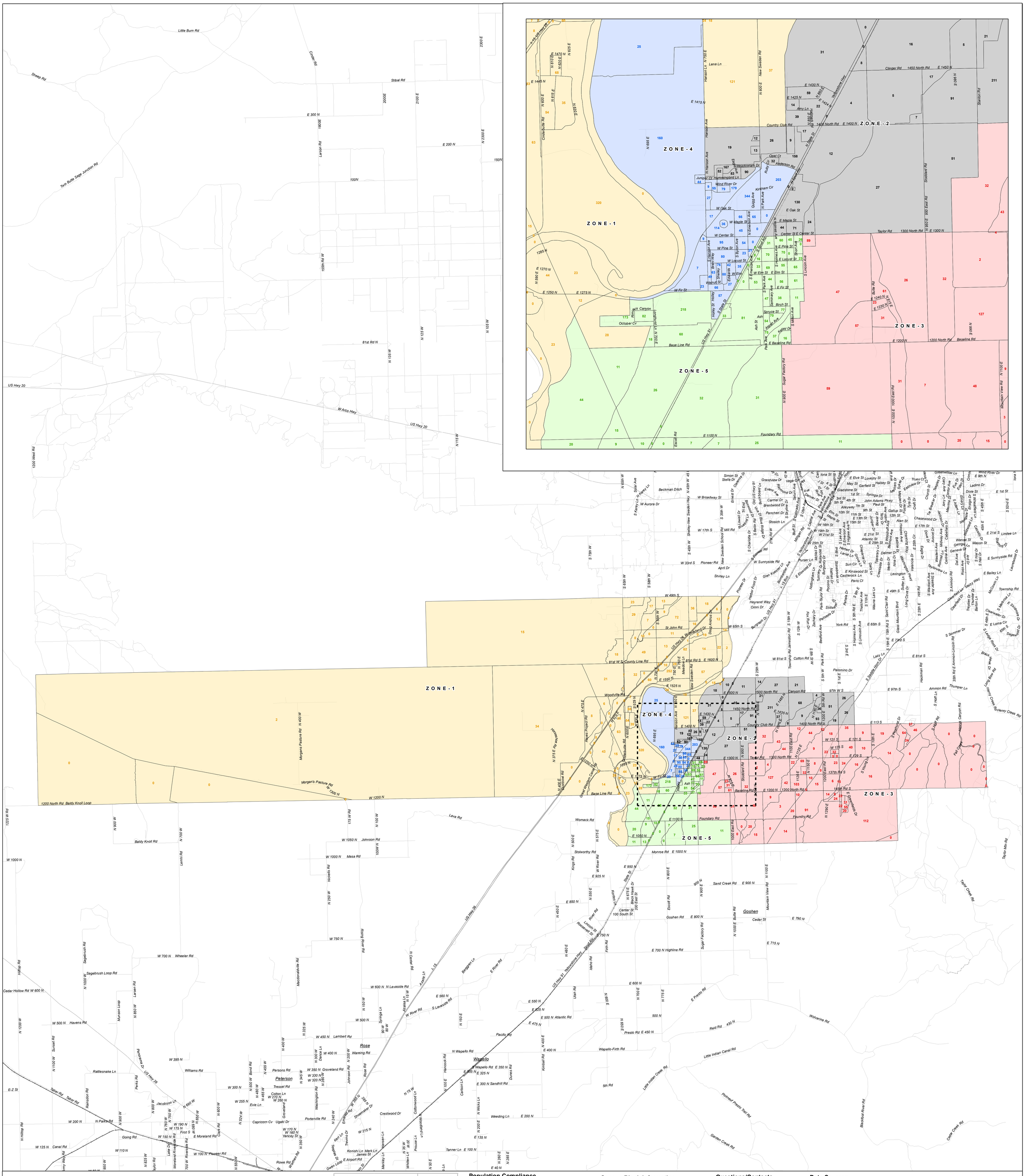
ZONE - 1
ZONE - 2
ZONE - 3
ZONE - 4
ZONE - 5
Little Burn Rd
Sheep Rd
Cinder Rd
Stibal Rd
E 300 N
E 200 N
100N
150N
Twin Buttes Sage Junction Rd
Larson Rd
155th Rd W
81st Rd N
US Hwy 20
W Arco Hwy
1200 West Rd
Baldy Knoll Rd
Lemhi Rd
Lava Rd
Womack Rd
Johnson Rd
Masa Rd
Nickells Rd
Rose
Wareing Rd
Peterson
Tressel Rd
Wapello
Wapello Rd
Wapello-Firth Rd
Little Indian Canal Rd
Little Indian Creek Rd
Portneuf Prestо Trail Rd
Garden Creek Rd
Blackfoot River Rd
Cedar Creek Rd
Taylor Creek Rd
Goshen
Sand Creek Rd
Foundary Rd
Monroe Rd
Stolworthy Rd
Base Line Rd
Clinger Rd
Country Club Rd
Taylor Rd
Stoddard Rd
Stanton Rd
Yellowstone Hwy
US Hwy 91
US Hwy 26
Shelley-New Sweden Hwy
Sugar Factory Rd
Mountain View Rd
Wolverine Rd
Reid Rd
Presto Rd
Goshen Rd
Cedar St
E 700 N Highline Rd
Ammon Rd
Thumper Ln
Henry Creek Rd
Fall Creek
Meade Canyon Rd
Taylor-Mtn Rd
Lazy Ln
Palomino Dr
York Rd
Cotton Rd
Township Rd
Lindee Ln
Mason St
Lakewood Dr
Sunnyside Rd
Bailey Ln
Clearwater Dr
Lorna Cir
Sagewood Dr
Black Hawk Dr
Long Bow Rd
Cheyenne Dr
Mauna Lani Ln
Glass Mountain Blvd
Saint Clair Blvd
Clearfield Dr
Clearfield Ln
Thrysten Dr
Thatcher Ave
Hill Rd
Long Cove Dr
Paris Ct
Castlerock Ln
Kinswood St
Sun Cir
Lexington
Meadowlark Dr
Wind River Dr
Juniper Ct
Hummingbird Ln
Opal Ct
Abderson Rd
Amy Ln
Lena Ln
Cinderbutte Rd
Hanson Ave
Holley St
Shelley
Edwards
Walnut St
W Fir St
Rimrock Canyon
October Cv
Ash St
Aspen Ave
Kelley Dr
Spruce St
Birch St
Seminary Ave
Park Ave
E Baseline Rd
Escott Rd
Foundary Rd
Pioneer Rd
Shirley Ln
April Dr
Glen Koesler Ln
Bombardier Ave
Harbor Front Dr
Burgraph Dr
Omni Dr
Heyrend Way
Township Rd Jameston Rd
Park-Taylor Rd
Palisade Dr
Bedford Ave
Zachary Dr
Stillwell Dr
Tuscany Dr
Burgundy Dr
Nottingham Ln
Pocono St
Rolando St
McNeil Dr
Shoreline Dr
Hunter Ln
Tiperary Ln
Creekside Dr
Merlin Dr
Nina Dr
Delmar Dr
Bonneville Ave
Bluebird Ln
Blue Ridge Dr
Charlotte Dr
Ballard Ln
Old US Hwy 91
Beckman Ditch
Simon St
Stella Dr
Ernest Dr
Clearview Dr
Grandview Dr
Vega Ct
Fernwood Dr
Evans Ave
Carmel Dr
Brentwood Dr
Panchero Dr
Stosich Ln
Mill Rd
Shelley-New Sweden Hwy
Milligan Rd
Buff St
Colorado Ave
Denver St
Utah Ave
Canter Ave
Maple St
Elm St
Alley
Alleyway
Gallup St
Bower Dr
Hooper Ave
Chasewood Dr
Church St
Trestess Dr
Greenwillow Ln
Wind River Dr
Ladino Dr
Dixie St
Garfield St
Halsey St
Lovejoy St
Truex Ct
Eastview Dr
Croft Dr
Syringa Dr
Paul St
John Adams Pkwy
Gladstone St
Jeffery Dr
Jupiter Dr
Ontario Way
Wanda St
Georgia Ln
Geneva Dr
Dal Ave
Rose Ave
Western Ave
Romell Ln
Midway Ave
Cabellaro Dr
Wascklell Ave
Shelby Ln
Ammon Rd
Hackman Rd
Ammon-Lincoln Rd
Sommer Dr
Lazy Ln
Satellite Horn Dr
Lesser Rock Dr
Palomino Dr
Palisade Dr
Park-Taylor Rd
Pocono St
Hunter Ln
Tuscany Dr
Burgundy Dr
Nottingham Ln
Rolando St
McNeil Dr
Shoreline Dr

October 31, 2021

SHELLEY SCHOOL DISTRICT #60
TRUSTEE ZONE NO. 1

BEGINNING on the Shelley School District north line at the NW corner of Section 18, Township 1 North, Range 34 East, B.M., thence

East approximately 12 miles following said school district boundary to the NW corner of Section 18, Township 1 North, Range 36 East, thence

North approximately 2 miles to the NW corner of Section 6, Township 1 North, Range 36 East, thence

East approximately 9.6 miles to the Snake River, thence

Southwesterly along the Snake River to its intersection with the west line of Section 15, Township 1 North, Range 37 East, B.M., thence

South to the West ¼ Corner of said Section 15, thence

East approximately 250 feet on said ¼ section line to the West Branch of the Snake River Valley Canal, thence leaving said school district boundary

Southwesterly approximately 0.3 miles on said canal to Cedar Point Canal, thence

Southwesterly approximately 1.6 miles on said Cedar Point Canal to 1400 North, thence

West approximately 0.75 mile to the intersection of 1400 North and 750 East Hansen

Lane), thence North approximately 1.5 miles on 750 East (Hansen Lane) to 1500 North,

thence

Northwest approximately 0.4 mile on 1500 North extended to the South Bank of the Snake River,

thence

West and continuing South approximately 4 miles on said Southerly bank of the Snake River to the East line of the Northwest ¼ of the Southeast ¼ of Section 31, Township 1 North, Range 37 East, B.M., thence

South approximately 0.17 miles along said East line of Section 31 to the North Boundary of the Westriver Subdivision Division No. 1, thence along said Subdivision Boundary the following 3 courses:

West approximately 0.3 miles along said North line of the parcel to the West line of the Northwest ¼ of the Southeast ¼ of said Section 31, thence

South approximately 0.1 mile along said West line continuing onto the West line of the Southwest ¼ of the Southeast ¼ of said Section 31, thence

East approximately 0.5 miles to said Cedar Point Canal, thence along said canal

Southwest approximately 0.2 miles to 1200 North (Base Line Road), thence

West approximately 0.5 miles on 1200 North (Base Line Road) to a powerline, thence

Northwest along said powerline approximately 0.3 miles to Reservation Canal, thence

South approximately 2 miles along Reservation Canal to the South boundary of Shelley School

District, thence

West on said school district boundary to the Westerly bank of the Snake River; thence

North along said Westerly bank of the Snake River to the intersection with the Easterly extension of 1200 North (Base Line Road) thence

West approximately 17.5 miles on 1200 North and its Westerly extension to the SW corner of Section 31, Township 1 North, Range 34 East, B.M., thence

North approximately 4 miles following the school district boundary to the NW corner of Section 18, Township 1 North, Range 34 East, B.M. and the **POINT OF BEGINNING**

October 20, 2021

SHELLEY SCHOOL DISTRICT #60
TRUSTEE ZONE NO. 2

BEGINNING on the Shelley School District north line, in Section 15, Township 1 North, Range 37 East, B.M., at the intersection with the West Branch of the Snake River Valley Canal, thence following said school district boundary

East to the center of Section 13 of said Township and Range, thence

South 0.5 mile to 97th Street, thence

East 1.5 miles to the NE corner of Section 19, Township 1 North, Range 38 East, B.M., thence

South 1 mile following said school district boundary to 113 South, thence

West approximately 3 miles along said 113 South turning into 1400 North to the intersection of 1400 North, 1000 East and Butte Arm Canal, thence

South approximately 1.2 miles along said Butte Arm Canal to 1300 North, thence

West approximately 1.75 miles to State Highway 91 (N. State Street), thence

Northeast on State Highway 91 (North State Street) approximately 0.7 miles to

800 East (New Sweden Road), thence

Northwest on 800 East (New Sweden Road) approximately 0.3 miles to North

Park, thence

Southwesterly approximately 275 feet on North Park to the Cedar Point Canal.

Southwest approximately 75 feet on said canal to the Westerly Right-Of-Way of

said North Park, thence

North approximately along said Westerly Right-Of-Way 125 feet to

Meadowlark Drive

West on Meadowlark Drive to Hummingbird Lane, thence

Southwest and continuing West on Hummingbird Lane to 750 East

(Hanson Avenue), thence North on 750 East (Hanson Avenue) to 1400

North, thence

East on 1400 North approximately 0.75 mile to said Cedar Point Canal, thence

North then Northeast along Cedar Point Canal to the West Branch of the Snake River Valley Canal and the **POINT OF BEGINNING**.

October 20, 2021

SHELLEY SCHOOL DISTRICT #60
TRUSTEE ZONE NO. 3

BEGINNING on the Shelley School District south line, at the west line of Section 11, Township 1 South, Range 37 East, B.M., and 1000 East, thence

North on 1000 East to 1100 North, thence

West on 1100 North to 900 East, thence

North on 900 East to 1200 North (Base

Line Road), thence

East on 1200 North (Base Line Road) to Milton Avenue, thence

North on Milton Avenue to the North line of the Southeast ¼ of the Southwest ¼ of Section 33, Township 1 North, Range 37 East, B.M., thence following parcel lines the next 3 courses:

East approximately 475 feet to a point, thence, thence

North approximately 0.15 mile to a point, thence

East approximately 215 feet to the Southerly extension of Lincoln Avenue, thence

North on said Southerly extension and Lincoln Avenue to 1300 North (Center Street), thence

East on 1300 North (Center Street) approximately 1.4 miles to the Butte Arm Canal, thence

Northerly approximately 1.2 miles along Butte Arm Canal to 1400 North, thence

East approximately 7 miles on 1400 North to NE corner of Section 26, Township 1 North, Range 38 East, B.M. and the Shelley School District east line, thence following said school district boundary

South approximately 2 miles to the SE corner of Section 35, Township 1 North, Range 38 East, B.M., thence

West approximately 2 miles to the NE corner of Section 3, Township 1 South, Range 38 East, B.M., thence

South approximately 1 ¾ miles to the Southeast Corner of Shelley School District (said point being approximately ¼ mile North of the SE corner of Section 10 Township 1 South, Range 38 East, B.M.), thence

West approximately 5 miles along said school district boundary to 1000 East and the **POINT OF BEGINNING.**

October 20, 2021

SHELLEY SCHOOL DISTRICT #60
TRUSTEE ZONE NO. 4

BEGINNING at the intersection of 750 East and Hummingbird Lane, thence

East and continuing Northeast on Hummingbird Lane to Meadowlark Drive, thence

East on Meadowlark Drive to the West Right-Of-Way

of North Park (800 East), thence

South on said West Right-Of-Way t to Cedar Point Canal, thence

Northeast approximately 75 feet along Cedar Point Canal, thence

North approximately 275 feet to North Park (800 East), thence

Northeast along North Park to New Sweden Road, thence

Southeast on New Sweden Road to State Highway 91 (State Street), thence

Southwesterly on State Highway 91 (State Street)

approximately 1.5 miles to Robald Street, thence West on

Robald Street to Holley Street, thence

North on Holley Street to Fir Street, thence

West on Fir Street approximately 0.75 miles to the East line of the Northwest ¼ of the Southeast ¼ of Section 31, Township 1 North, Range 37 East, thence

North along said East line approximately 140 feet to the Southerly and Easterly bank of the Snake River, thence

Following said Southerly and Easterly bank the Snake River approximately 4 miles North to the Northwesterly extension of 1500 North (Canyon Road), thence

Southeast on 1500 North (Canyon Road) to 750 East (Hanson Avenue), thence

South on 750 East (Hanson Avenue) approximately 1.5 miles to Hummingbird Lane and the

POINT OF BEGINNING

October 20, 2021

SHELLEY SCHOOL DISTRICT #60
TRUSTEE ZONE NO. 5

BEGINNING on the Shelley School District south line on the west line of Section 11, Township 1 South, Range 37 East, B.M., at the intersection with 1000 East (Butte Road), thence

West along said school district boundary approximately 3.2 miles to Reservation Canal, thence

Northeast following Reservation Canal approximately 2.0 miles to the intersection with a powerline a point approximately 0.3 miles north of 1200 North extended, thence

Southeast along said powerline approximately 0.3 miles to 1200 North, thence

East on 1200 North to Cedar Point Canal, thence

Northeast approximately 0.2 miles along Cedar Point Canal to the intersection with the South boundary of the Westriver Subdivision, thence following the boundary of said Subdivision the next 3 courses:

West approximately 0.5 miles to the West line of the Southwest ¼ of the Southeast ¼ of Section 31, Township 1 North, Range 37 East, B.M., thence

North approximately 0.1 miles along said West line continuing onto the West line of the Northwest ¼ of the Southeast ¼ of said Section 31, thence

East approximately 0.3 miles to the East line of the Northwest ¼ of the Southeast ¼ of said Section 31, thence

North along said East line to Fir Street, thence

East on Fir Street to Holley Street, thence

South on Holley Street to Robald Street; thence

East on Robald Street to State Highway 91 (State

Street), thence

Northeasterly along State Highway 91 (State Street) to Center Street, thence

East on Center Street to Lincoln Avenue (said point also being on the east boundary of the City of Shelley), thence

South on Lincoln Avenue to a point approximately 600 feet South of Lincoln Avenue extended, thence following parcel line the next 3 courses

West approximately 215 feet to a point, thence

South approximately 0.15 mile to a point, thence, thence

West approximately 475 feet to Milton Avenue, thence

South on Milton Avenue to 1200 North (Base Line Road), thence

West on 1200 North (Base Line Road) to 900 East, thence

South on 900 East to 1100 North (Foundry Road), thence

East on 1100 North (Foundry Road) to 1000 East (Butte Road), thence

South on 1000 East (Butte Road) to the south boundary of Shelley School District and the **POINT OF BEGINNING**.

Idaho School District Trustee Zone Equalization 2021

Submittal Review

Status Recommendation:
- ☒ APPROVAL
- ☐ NON-APPROVAL
- ☐ EXCEPTION REQUEST

School District: **Shoshone School District #312**
Prepared by: David Rudeen

Submittal Review:
Yes – No

- ☒ ☐ Legal Description for each trustee zone
- ☒ ☐ Scalable Map showing each trustee zone
- ☒ ☐ Population summary for each trustee zone - meet 10% variance
- ☒ ☐ Shape files/xml files
- ☒ ☐ Acceptable zone shapes
- ☒ ☐ Legal descriptions meet professional standards
- ☒ ☐ No significant census block splits without acceptable explanation
- ☒ ☐ Utilize 2021 Census data
- ☒ ☐ State Board of Education District Boundary
- ☐ Other (See comments below)

Percentage variance from highest zone population summary:

Highest Zone Population		**676**
Zone	Population	%Difference
1	676	0.00%
2	653	3.40%
3	642	5.03%
4	651	3.70%
5	647	4.29%
	3269	

Comments:

Shoshone School District

2020 Trustee Zone Status Map

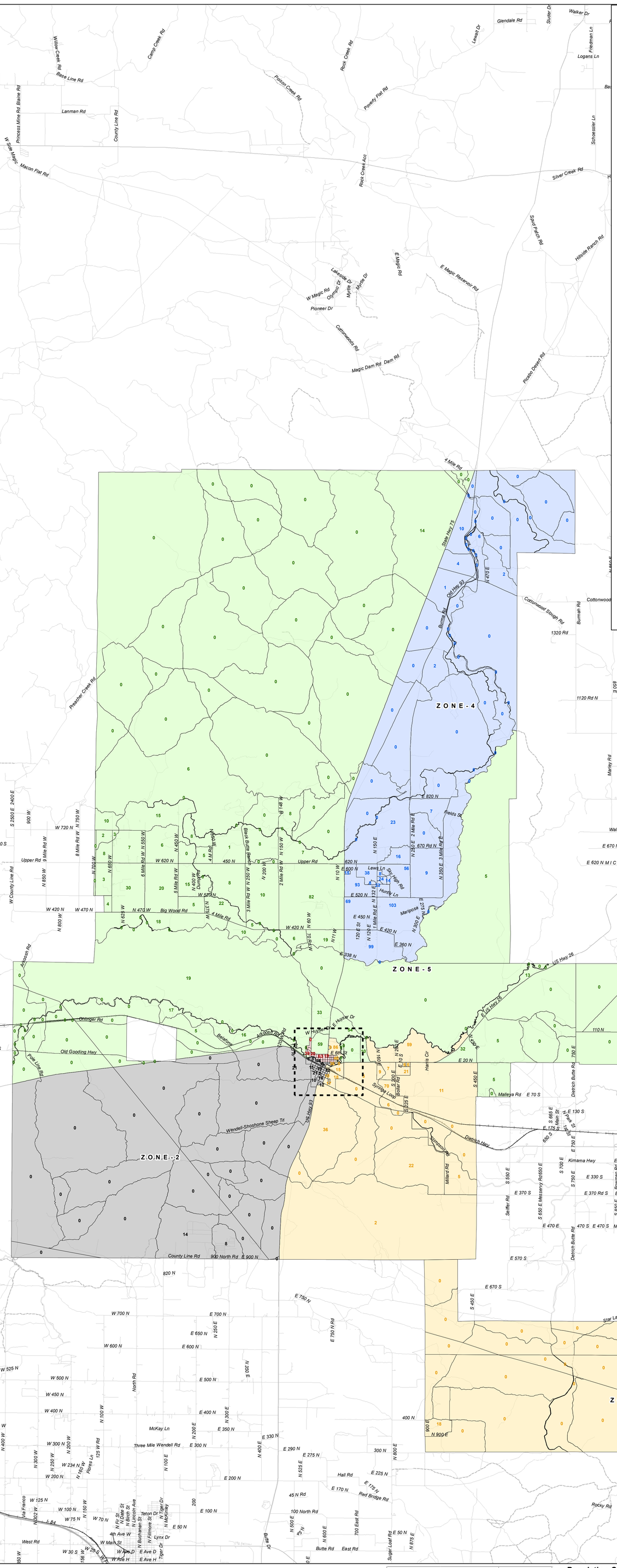
ZONE - 1
ZONE - 2
ZONE - 3
ZONE - 4
ZONE - 5
Shoshone
Gooding
Jerome
Lincoln
Minidoka
Twin Falls
Cassia
Power
Bingham
Blaine
Camas
Elmore
Owyhee
Ada
Canyon
Gem
Payette
Washington
Adams
Valley
Boise
Custer
Lemhi
Clark
Fremont
Madison
Teton
Bonneville
Jefferon
Clearwater
Idaho
Nez Perce
Lewis
Latah
Benewah
Kootenai
Shoshone
Bonner
Boundary
Pend Oreille
Peck Rd
Elk Creek Rd
Willow Creek Rd
Base Line Rd
Camp Creek Rd
Princess Mine Rd
Blaine Rd
Lanman Rd
County Line Rd
W State Hwy 33
Macon Flat Rd
Poison Creek Rd
Rock Creek Rd
Poverty Flat Rd
Glendale Rd
Lewalt Dr
Sluder Dr
Walker Dr
Friedman Ln
Logans Ln
Schoessler Ln
Rock Creek Acc
Silver Creek Rd
Spud Patch Rd
Hillside Ranch Rd
E Magic Rd
E Magic Reservoir Rd
W Magic Rd
Olympic Dr
Lakeside Dr
Myrtle Dr
Pioneer Dr
Cottonwoods Rd
Magic Dam Rd
Dam Rd
Pocatello Desert Rd
4 Mile Rd
Old Hwy 93
Burma Rd
Cottonwood Slough Rd
Burmah Rd
Cottonwood
1320 Rd
Preacher Creek Rd
Turkey Lake Rd
Gnomes Rd
E 1300 S
E 1375 S
E 1700 S
E 1775 S
E 1850 S
Gness Ln
Ansbach Rd
Otninger Rd
Old Gooding Hwy
Pole Line Rd
Bellshore
Wendell-Shoshone Sheep Trl
County Line Rd
900 North Rd
E 900 N
820 N
W Huyser Dr
E Huyser Dr
W 5th St
W 7th St
E 6th St
W 4th St
E 5th St
W 3rd St
E 4th St
E 3rd St
E 2nd St
W 1st St
E 1st St
W C St
W A St
E A St
W B St
E B St
W D St
E D St
W E St
E E St
W F St
E F St
E C St
E C 1/2 St
E C 1/4 St
S Rail St W
S Rail St E
N Rail St W
US Hwy 26
US Hwy 93
State Hwy 75
State Hwy 24
Dietrich Hwy
Nickum Way
Owinza Rd
Shale Butte Rd
Kimama Hwy
Besslen Rd
Malleya Rd
Harris Cir
Syringa Loop
Millard Rd
Seifert Rd
Star Lake Storage Berm Rd
Star Lake Rd
Martin Rd
Edwards Rd
Bowman Rd
Anderson Rd
Rocky Rd
East Rd
Butte Rd
Sugar Loaf Rd
Hall Rd
45 N Rd
100 North Rd
Three Mile Wendell Rd
McKay Ln
Big Wood Rd
Dump Rd
Lewis Ln
Hurley Ln
Mariposa St
Red Bridge Rd
Pole Line Rd
Kimama Lookout Rd
E Senter Rd
Senter Rd
Crestview Rd
Stoker Rd
Chatterfield Rd
Crowthers Rd
Mc Carter Rd
N Center Rd
Marley Rd
Curtis Rd
Lee Rd
Procter Rd
Hans Rd
Maestas Rd
Riley Rd
Four Mile Rd
Four Mile Ranch Rd
Walker Rd
Digger Dr
M I C Ranch Rd
Fields St
Teton Dr
Lynx Dr
Tiger Dr
Ave D
Ave H
Main St
Lincoln Ave
Buchanan St
Fillmore St
Blain St
Pine St
Birch St
Apple St
Cherry St
Elm St
Fir St
Grape St
Sunset Dr
Riverview Dr
Horizon Pl
Quail Ridge Dr
Greenwood St
Alfa St
Dorothy St
Florence St
Carmen St
Beth St
Edith St
Main St
Center St
Park St
Greenwood St
Cherry St
Apple St
Birch St
Elm St
Fir St
Grape St
Alfa St
Carmen St
Beth St
Edith St
Dorothy St
Florence

SHOSHONE DISTRICT #312
TRUSTEE ZONE 1

BEGINNING at the U.S. Highway 93 and South School District Boundary and the Lincoln-Jerome County Line, thence

Northerly along U.S. Highway 93 approximately 5.5 miles to the South Shoshone City Limits Line, thence

Easterly along Shoshone City Limits Line approximately 890 feet, thence

Northerly along Shoshone City Limits Line approximately 350 feet to State Highway 24 (Dietrich Highway) and Beverly Street, thence leaving said City Limits Line

Northeasterly along Beverly Street to Rail Street East, thence

Northwesterly along Rail Street East to Greenwood Street (State Highway 75), thence

Northeasterly along Greenwood Street (State Highway 75) to right (Northerly) bank of the Little Wood River, thence

Southeasterly along right (Northerly) bank of the Little Wood River to Beverly Street, thence

Northerly along Beverly Street to 3rd Street, thence

Easterly along 3rd Street to Dorothy Street, thence

Northerly along Dorothy Street to 6th Street, thence

Westerly along 6th Street to Greenwood Street (State Highway 75), thence

Northeasterly along Greenwood Street (State Highway 75) approximately 0.53 miles to the north Shoshone City Limits, thence

Easterly then Southeasterly along Shoshone City Limits to the right (Westerly) bank of the Little Wood River, thence

Southwesterly meandering the right (Westerly) bank of the Little Wood River to 3rd Street, thence

Southeasterly along 3rd Street to U.S. Highway 93 (U.S. Highway 26), thence

Easterly along U.S. Highway 93 (U.S. Highway 26) to Milner Gooding Canal, thence

Northwesterly along Milner Gooding Canal to Little Wood River, thence

Southeasterly along Little Wood River to Unnamed Road, situated in the Northwest ¼ of the Northeast ¼ of Section 33, Township 5 South. Range 18 East, B.M., thence

Southeasterly along Unnamed Road to U.S. Highway 93 (U.S. Highway 26), thence

Southwesterly along U.S. Highway 93 (U.S. Highway 26) to East 20 North, thence

Easterly along East 20 North to Malleya Road (South 450 East), thence

Southerly along Malleya Road (South 450 East) to bend in road where the road splits near the Southeast corner of Section 4, Township 6 South, Range 18 East, B.M., and being on the School District Boundary, thence

Southerly then Easterly then Southerly then Westerly following School District Boundary to State Highway 93 and South School District Boundary and the Lincoln-Jerome County Line being the **POINT OF BEGINNING.**

SHOSHONE DISTRICT #312
TRUSTEE ZONE 2

BEGINNING at the U.S. Highway 93 and South School District Boundary and the Lincoln-Jerome County Line, thence

Northerly along State Highway 93 approximately 5.5 miles to the South Shoshone City Limits Line, thence

Easterly along Shoshone City Limits approximately 890 feet, thence

Northerly along Shoshone City Limits approximately 350 feet along Shoshone City Limits to State Highway 24 (Dietrich Highway) and Beverly Street, thence

Northeasterly along Beverly Street to Rail Street East, thence

Northwesterly along Rail Street East to Greenwood Street (State Highway 75), thence

Northeasterly along Greenwood Street (State Highway 75) to right (Northerly) bank of the Little Wood River, thence

Southeasterly along right (Northerly) bank of the Little Wood River to Beverly Street, thence

Northerly along Beverly Street to 3rd Street, thence

Westerly along 3rd Street to Cherry Street, thence

Northerly along Cherry Street to 4th Street, thence

Westerly along 4th Street to Elm Street, thence

Northwesterly along Elm Street to 5th Street, thence

Westerly along 5th Street to Grape Street, thence

Southerly along Grape Street to right (Northerly) bank of the Little Wood River, thence

Southwesterly along right bank of the Little Wood River approximately 260 feet to west Shoshone City Limits, thence

Southwesterly along Shoshone City Limits approximately 540 feet to U.S. Highway 26, thence

Westerly along U.S. Highway 26 approximately 4.1 miles to the School District Boundary being on the East line of Section 36, Township 5 South, Range 16 East, B.M., thence

Southerly then Westerly along School District Boundary to US Highway 26, thence leaving the School District Boundary

Southwesterly along US Highway 26 to West School District Boundary, thence

Southerly then Easterly along School District Boundary to State Highway 93 and the Lincoln-Jerome County Line being the **POINT OF BEGINNING**.

SHOSHONE DISTRICT #312
TRUSTEE ZONE 3

BEGINNING at the intersection of Dorothy Street and 3rd Street, thence

Westerly along 3rd Street to Cherry Street, thence

Northwesterly along Cherry Street to 4th Street, thence

Westerly along 4th Street to Elm Street, thence

Northerly along Elm Street to 5th Street, thence

Westerly along 5th Street to Grape Street, thence

Southerly along Grape Street to right (Northerly) bank of the Little Wood River, thence

Southwesterly along right (Northerly) bank of the Little Wood River approximately 260 feet to west Shoshone City Limits, thence

Northerly, then Easterly, then Southerly, then Easterly following Shoshone City Limits Line to State Highway 75, thence leaving said City Limits Line

Southwesterly along State Highway 75 (Greenwood Street) approximately 165 feet to 6th Street, thence

Easterly along 6th Street to Dorothy Street, thence

Southerly along Dorothy Street to 3rd Street and to the **POINT OF BEGINNING**.

SHOSHONE DISTRICT #312
TRUSTEE ZONE 4

BEGINNING at the intersection of Unnamed Two-Track and the East School District Boundary approximately 300 feet north of the Southeast corner, of the Southwest ¼ of the Southwest ¼ of Section 11, Township 4 South, Range 18 East, Boise Meridian, thence

Westerly approximately 700 feet to the Big Wood River, thence

Southerly then Westerly along Big Wood River to State Highway 75, thence

Northerly then Northeasterly along State Highway 75 to the North School District Boundary, thence

Easterly then Southerly along said School District Boundary to said Unnamed Two-Track and the East School District Boundary being approximately 300 feet north of the Southeast corner, of the Southwest ¼ of the Southwest ¼ of Section 11, Township 4 South, Range 18 East, Boise Meridian and to the **POINT OF BEGINNING**.

SHOSHONE DISTRICT #312
TRUSTEE ZONE 5

BEGINNING at the intersection of Unnamed Two-Track and the East School District Boundary approximately 300 feet north of the Southeast corner, of the Southwest ¼ of the Southwest ¼ of Section 11, Township 4 South, Range 18 East, Boise Meridian, thence

Westerly approximately 700 feet to Big Wood River, thence

Southerly then Westerly along Big Wood River to State Highway 75, thence

Northerly then Northeasterly along State Highway 75 to the North School District Boundary, thence

Westerly then Southerly along School District Boundary to U.S. Highway 26, thence leaving said School District Boundary

Northeasterly along U.S. Highway 26 approximately 4.6 miles to the School District Boundary, thence

Easterly then Northerly then Southeasterly to a point being on the East line of Section 36, Township 5 South, Range 16 East, B.M., thence along said East line and School District Boundary Line

Southerly to U.S. Highway 26, thence leaving said School District Boundary Line

Northeasterly along US Highway 26 approximately 4.1 miles to west the Shoshone City Limits, thence

Northerly then Easterly then Southerly then Easterly following Shoshone City Limits to State Highway 75 (Greenwood Street)

Northerly along State Highway 75 (Greenwood Street) approximately 0.50 miles to north Shoshone City Limits, thence

Easterly then Southeasterly along Shoshone City Limits to left (Westerly) bank of the Little Wood River, thence

Southerly meandering along left (Westerly) bank of the Little Wood River to 3rd Street, thence

Southeasterly along 3rd Street to U.S. Highway 93 (U.S. Highway 26), thence

Easterly along U.S. Highway 93 (U.S. Highway 26) to Milner Gooding Canal, thence

Northwesterly along Milner Gooding Canal to Little Wood River, thence

Southeasterly along Little Wood River to Unnamed Road, situated in the Northwest ¼ of the Northeast ¼ of Section 33, Township 5 South. Range 18 East, B.M thence

Southeasterly along Unnamed Road to State Highway 93 (US Highway 26), thence

Southwesterly along U.S. Highway 93 (US Highway 26) to East 20 North, thence

Easterly along East 20 North to Malleya Road (South 450 East), thence

Southerly along Malleya Road (South 450 East) to bend in road where the road splits near the Southeast corner of Section 4, Township 6 South. Range 18 East, B.M., and being on the School District Boundary, thence

Easterly then Northerly then Westerly then Northerly meandering along School District Boundary to said Unnamed Two-Track and the East School District Boundary being approximately 300 feet north of the Southeast corner, of the Southwest ¼ of the Southwest ¼ of Section 11, Township 4 South, Range 18 East, Boise Meridian and the **POINT OF BEGINNING**.

Idaho School District Trustee Zone Equalization 2021

Submittal Review

Status Recommendation:
- ☒ APPROVAL
- ☐ NON-APPROVAL
- ☐ EXCEPTION REQUEST

School District: **Snake River School District #52**
Prepared by: David Rudeen

Submittal Review:
Yes – No

- ☒ ☐ Legal Description for each trustee zone
- ☒ ☐ Scalable Map showing each trustee zone
- ☒ ☐ Population summary for each trustee zone - meet 10% variance
- ☒ ☐ Shape files/xml files
- ☒ ☐ Acceptable zone shapes
- ☒ ☐ Legal descriptions meet professional standards
- ☒ ☐ No significant census block splits without acceptable explanation
- ☒ ☐ Utilize 2021 Census data
- ☒ ☐ State Board of Education District Boundary
- ☐ Other (See comments below)

Percentage variance from highest zone population summary:

Highest Zone Population	**1645**	
Zone	Population	%Difference
1	1643	0.12%
2	1578	4.07%
3	1645	0.00%
4	1558	5.29%
5	1597	2.92%
	8021	

Comments:

Snake River School District

2020 Trustee Zone Status Map

N
W E
S

1:80,000
September 2021

Quadrant Consulting Inc.

Legend

- Census Block/Population Count (e.g. 19)
- Split Census Block (e.g. 37)
- Primary Road
- Secondary Road
- Local Road
- Jeep Trail
- Other Roads

Trustee Zones

- ZONE-1
- ZONE-2
- ZONE-3
- ZONE-4
- ZONE-5
- Inset Boundary

Highest Zone Population		1,645
Trustee Zone	**Trustee Zone Population**	**% Difference**
1	1643	0.1%
2	1578	4.1%
3	1645	0.0%
4	1558	5.3%
5	1597	2.9%
Total	**8,021**	
Target Zone Population		**1,604**

Population Compliance

The chart to the left depicts the 2020 Census populations of your existing Trustee Zones. If the "% Difference" value is over 10%, then the Trustee Zones are out of compliance for "equalized population."

Moving populations from highly populated zones to lesser populated zones will decrease the variance.

You can use the "Percent Difference Calculator" provided via email from QCI to recalculate your variance as populations are moved from one zone to another.

* Calculations are based upon requirements established byt the Idaho State Board of Education

Census Block Information

If you see a bold outline around a census block, then that census block has population in it and is being split by a current trustee zone boundary. The trustee zone boundaries should be modified to include ALL of the census block.

The census block populations are color coded to identify which trustee zone they have been assigned to.

Questions/Contacts

This map was prepared by Quadrant Consulting Inc.(QCI). If you have questions please contact:

Quadrant Consulting
Nick Kraus
Nick@quadrant.cc
(208)342-0091

Data Sources

Data Description	Source	Web Link
Population-Tabular	US Census Bureau	https://www2.census.gov/programs-surveys/decennial/2020/data/01-Redistricting_File--PL_94-171/Idaho/
Population- Census Blocks	US Census Bureau	https://www.census.gov/geographies/mapping-files/time-series/geo/tiger-geodatabase-file.html
School District Boundaries	Idaho State Tax Commission	https://www.census.gov/geographies/mapping-files/time-series/geo/tiger-geodatabase-file.html
Idaho Road Network	US Census Bureau	https://www.census.gov/geographies/mapping-files/time-series/geo/tiger-geodatabase-file.html
Idaho Water	US Census Bureau	https://www.census.gov/geographies/mapping-files/time-series/geo/tiger-geodatabase-file.html
Railroads	Idaho State Tax Commission	http://tax.idaho.gov/i-1074.cfm

Archived Data Final Projection Format	Trustee zones will be digitally archived as ArcGIS format shapefiles. They will be projected to a common coordinate system: IDTM83
Coordinate System: IDTM83	
Projection: Transverse_Mercator	
False_Easting: 2500000.000000	
False_Northing: 1200000.000000	
Central_Meridian: -114.000000	
Scale_Factor: 0.999600	
Latitude_Of_Origin: 42.000000	
Linear Unit: Meter (1.000000)	
Geographic Coordinate System: GCS_North_American_1983	
Angular Unit: Degree (0.0174532925199433299)	
Prime Meridian: Greenwich (0.000000000000000000)	
Datum: D_North_American_1983	
Spheroid: GRS_1980	
Semimajor Axis: 6378137.000000000000000000	
Semiminor Axis: 6356752.314140356100000000	
Inverse Flattening: 298.257222101000020000	

SNAKE RIVER SCHOOL DISTRICT #52
TRUSTEE ZONE NO. 1

BEGINNING the intersection of Big Butte Springfield Road and the Snake River School District Boundary, thence

Southeast on said Big Butte Springfield Road to Well No. 2 Road, thence

Southeast on said Well No. 2 Road to West 300 North, thence

East on said West 300 North to North 1900 West, thence

South on said North 1900 West to West 200 North, thence

East on said West 200 North to North 1200 West, thence

South on said North 1200 West to Hoff Road, thence

East on said Hoff Road to the Union Pacific Railroad, thence

Southwest on said Union Pacific Railroad to South 1200 West, thence

South on said South 1200 West to West 200 South, thence

East on said West 200 South to South 1000 West, thence

South on said South 1000 West to the Snake River and the Snake River School District Boundary, thence

Southwesterly then North then West then North on said District boundary continuing to its intersection with Big Butte Springfield Road and the **POINT OF BEGINNING**.

SNAKE RIVER SCHOOL DISTRICT #52
TRUSTEE ZONE NO. 2

BEGINNING the intersection of West 100 North and North 760 West, thence

South on said North 760 West to Danskin Canal, thence

Southwest on said Danskin Canal to the East line of the Southwest ¼ of the Northwest ¼ of Section 35, Township 2 South, Range 34 East, Boise Meridian, thence

South on said East line continuing to State Highway 39, thence

West on said State Highway 39 to South 800 West, thence

South on said South 800 West to West 200 South, thence

West on said West 200 South to South 900 West, thence

South on said South 900 West to the Snake River and the Snake River School District Boundary, thence

Southwest on said District boundary to South 1000 West, thence

North on said South 1000 West to West 200 South, thence

West on said West 200 South to South 1200 West, thence

North on said South 1200 West to the Union Pacific Railroad, thence

Northeast on said Union Pacific Railroad to Hoff Road, thence

West on said Hoff Road to North 1200 West, thence

North on said North 1200 West to West 200 North, thence

East on said West 200 North to North 900 West, thence

South on said North 900 West to West 100 North, thence

East on said West 100 North to North 760 West and the **POINT OF BEGINNING.**

SNAKE RIVER SCHOOL DISTRICT #52
TRUSTEE ZONE NO. 3

BEGINNING the intersection of Big Butte Springfield Road and the Snake River School District Boundary, thence

Southeast on said Big Butte Springfield Road to Well No. 2 Road, thence

Southeast on said Well No. 2 Road to West 300 North, thence

East on said West 300 North to North 1900 West, thence

South on said North 1900 West to West 200 North, thence

East on said West 200 North to North 900 West, thence

South on said North 900 West to West 100 North, thence

East on said West 100 North to North 740 West, thence

North on said North 740 West to U.S. Highway 26, thence

Northwest on said U.S. Highway 26 to the Snake River School District Boundary, thence

South then West then South on said District boundary continuing to its intersection with Big Butte Springfield Road and the **POINT OF BEGINNING**.

SNAKE RIVER SCHOOL DISTRICT #52
TRUSTEE ZONE NO. 4

BEGINNING the intersection of West 100 North and North 760 West, thence

South on said North 760 West to Danskin Canal, thence

Southwest on said Danskin Canal to the East line of the Southwest ¼ of the Northwest ¼ of Section 35, Township 2 South, Range 34 East, Boise Meridian, thence

South on said East line continuing to State Highway 39, thence

West on said State Highway 39 to South 800 West, thence

South on said South 800 West to West 200 South, thence

West on said West 200 South to South 900 West, thence

South on said South 900 West to the Snake River and the Snake River School District Boundary, thence

Northeast, thence North on said District boundary to its intersection with State Highway 39, thence

West on said State Highway 39 to North 600 West, thence

North on said North 600 West approximately 0.3 miles to South line of Government Lot 3 of Section 36, Township 2 South, Range 34 East, B.M., thence

West on said South line continuing to the West line of the Northeast ¼ of the Southwest ¼ of said Section 36, thence

North on said West line approximately 0.5 miles to a point on the Townsite Lateral, thence

West from said point to North 700 West, thence

North on said North 700 West to West 100 North, thence

West on said West 100 North to North 760 West and the **POINT OF BEGINNING.**

SNAKE RIVER SCHOOL DISTRICT #52
TRUSTEE ZONE NO. 5

BEGINNING at the intersection of U.S. Highway 26 and the Snake River School District Boundary, thence

North then East then South on said District boundary continuing to its intersection with State Highway 39, thence

West on said State Highway 39 to North 600 West, thence

North on said North 600 West approximately 0.3 miles to South line of Government Lot 3 of Section 36, Township 2 South, Range 34 East, B.M., thence

West on said South line continuing to the West line of the Northeast ¼ of the Southwest ¼ of said Section 36, thence

North on said West line approximately 0.5 miles to a point on the Townsite Lateral, thence

West from said point to North 700 West, thence

North on said North 700 West to West 100 North, thence

West on said West 100 North to North 740 West, thence

North on said North 740 West to U.S. Highway 26, thence
Northwest on said U.S. Highway 26 to the Snake River School District Boundary and the **POINT OF BEGINNING.**

School District: **Soda Springs School District #150**
Prepared by: David Rudeen

Status Recommendation:
- ☒ APPROVAL
- ☐ NON-APPROVAL
- ☐ EXCEPTION REQUEST

Submittal Review:
Yes – No

- ☒ ☐ Legal Description for each trustee zone
- ☒ ☐ Scalable Map showing each trustee zone
- ☒ ☐ Population summary for each trustee zone - meet 10% variance
- ☒ ☐ Shape files/xml files
- ☒ ☐ Acceptable zone shapes
- ☒ ☐ Legal descriptions meet professional standards
- ☒ ☐ No significant census block splits without acceptable explanation
- ☒ ☐ Utilize 2021 Census data
- ☒ ☐ State Board of Education District Boundary
- ☐ Other (See comments below)

Percentage variance from highest zone population summary:

Highest Zone Population		**922**
Zone	Population	%Difference
1	896	2.82%
2	922	0.00%
3	910	1.30%
4	905	1.84%
5	895	2.93%
	4528	

Comments:

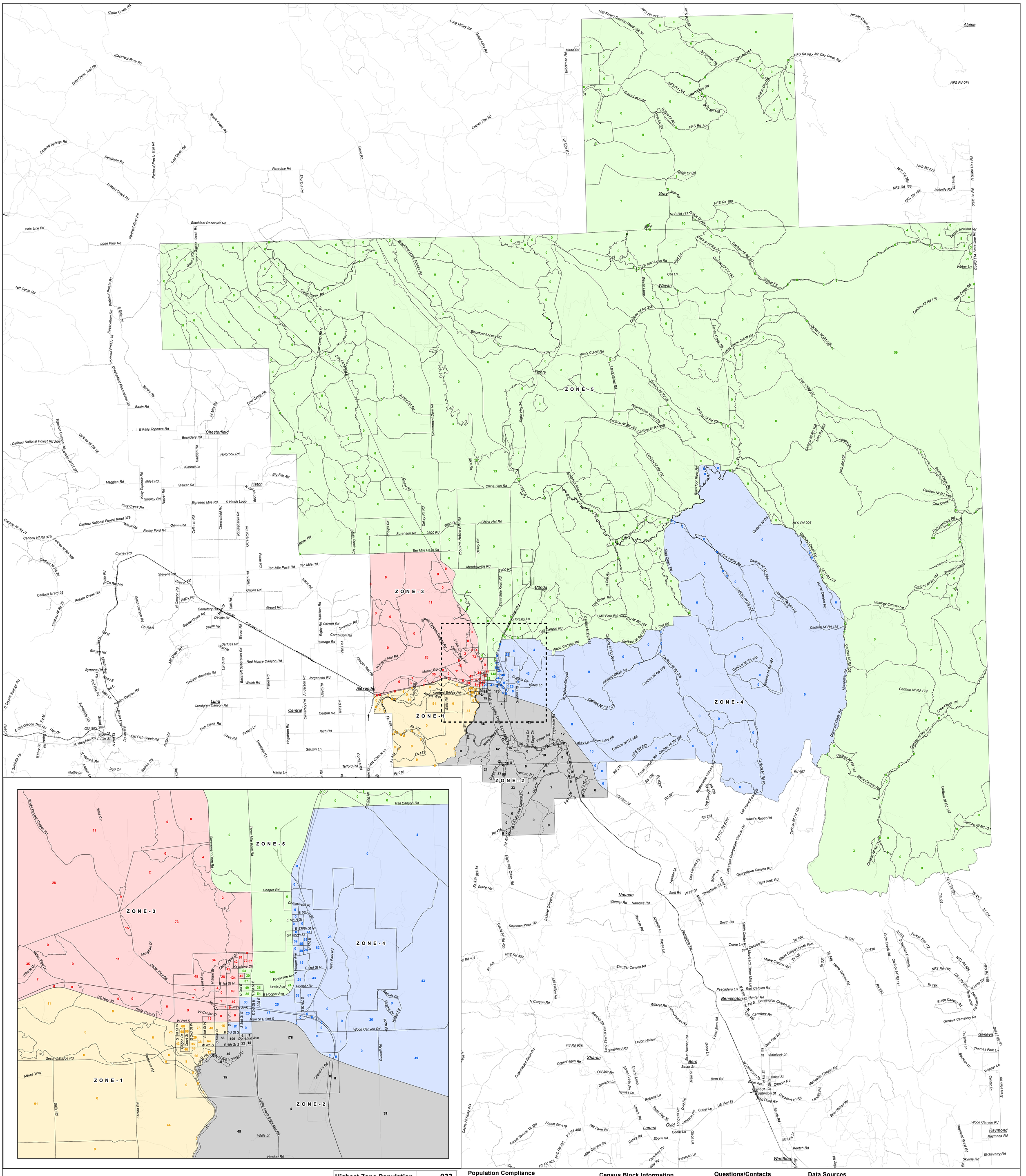

Soda Springs School District #150

2020 Trustee Zone Status Map

N
W E
S

1:110,000

September 2021

Legend

19	Census Block/Population Count
37	Split Census Block
	Primary Road
	Secondary Road
	Local Road
	Jeep Trail
	Other Roads

Trustee Zones

- ZONE-1
- ZONE-2
- ZONE-3
- ZONE-4
- ZONE-5
- Inset Boundary

Highest Zone Population		922
Trustee Zone	Trustee Zone Population	% Difference
1	896	2.8%
2	922	0.0%
3	910	1.3%
4	905	1.8%
5	895	2.9%
Total	**4,528**	
Target Zone Population		**906**

Population Compliance

The chart to the left depicts the 2020 Census populations of your existing Trustee Zones. If the "% Difference" value is over 10%, then the Trustee Zones are out of compliance for "equalized population."

Moving populations from highly populated zones to lesser populated zones will decrease the variance.

You can use the "Percent Difference Calculator" provided via email from QCI to recalculate your variance as populations are moved from one zone to another.

* Calculations are based upon requirements established byt the Idaho State Board of Education

Census Block Information

If you see a bold outline around a census block, then that census block has population in it and is being split by a current trustee zone boundary. The trustee zone boundaries should be modified to include ALL of the census block.

The census block populations are color coded to identify which trustee zone they have been assigned to.

Questions/Contacts

This map was prepared by Quadrant Consulting Inc.(QCI). If you have questions please contact:

Quadrant Consulting
Nick Kraus
Nick@quadrant.cc
(208)342-0091

Data Sources

Data Description	Source	Web Link
Population-Tabular	US Census Bureau	https://www2.census.gov/programs-surveys/decennial/2020/data/01-Redistricting_File--PL_94-171/Idaho/
Population- Census Blocks	US Census Bureau	https://www.census.gov/geographies/mapping-files/time-series/geo/tiger-geodatabase-file.html
School District Boundaries	Idaho State Tax Commission	https://www.census.gov/geographies/mapping-files/time-series/geo/tiger-geodatabase-file.html
Idaho Road Network	US Census Bureau	https://www.census.gov/geographies/mapping-files/time-series/geo/tiger-geodatabase-file.html
Idaho Water	US Census Bureau	https://www.census.gov/geographies/mapping-files/time-series/geo/tiger-geodatabase-file.html
Railroads	Idaho State Tax Commission	http://tax.idaho.gov/i-1074.cfm

Archived Data Final Projection Format		Trustee zones will be digitally archived as ArcGIS format shapefiles. They will be projected to a common coordinate system: IDTM83
Coordinate System: IDTM83		
Projection: Transverse_Mercator		
False_Easting: 2500000.000000		
False_Northing: 1200000.000000		
Central_Meridian: -114.000000		
Scale_Factor: 0.999600		
Latitude_Of_Origin: 42.000000		
Linear Unit: Meter (1.000000)		
Geographic Coordinate System: GCS_North_American_1983		
Angular Unit: Degree (0.0174532925199433299)		
Prime Meridian: Greenwich (0.000000000000000000)		
Datum: D_North_American_1983		
Spheroid: GRS_1980		
Semimajor Axis: 6378137.000000000000000000		
Semiminor Axis: 6356752.314140356100000000		
Inverse Flattening: 298.257222101000020000		

November 2, 2021

SODA SPRINGS SCHOOL DISTRICT #150
TRUSTEE ZONE NO. 1

BEGINNING at the intersection of State Highway 34 and the west district boundary; thence,

Easterly along said State Highway 34 to 1st Street East; thence,

South on 1st Street East to 3rd Street South; thence,

West on 3rd Street South to Main Street; thence,

South along said Main Street to Big Springs Road; thence,

Southwesterly along said Big Springs Road to Big Springs Creek; thence,

West then South meandering along said Big Springs Creek to the Bear River; thence,

Southwesterly meandering along said Bear River to Largilliere Creek; thence,

Southwesterly meandering along said Largilliere Creek to its apparent ending point; thence,

South approximately 750 feet to the south district boundary; thence,

West, then North, then West, then North along said district boundary to said State Highway 34 and the **POINT OF BEGINNING**.

BEGINNING at the intersection of US Highway 30 and the South District Boundary; thence,

Northwesterly along said US Highway 30 to 3rd Street East; thence,

South along said 3rd Street East to 3rd Street South; thence,

West along said 3rd Street South to Main Street; thence,

South along said Main Street to Big Springs Road; thence,

Southwesterly along said Big Springs Road to Big Springs Creek; thence,

West then South meandering along said Big Springs Creek to the Bear River; thence,

Southwesterly meandering along said Bear River to Largilliere Creek; thence,

Southwesterly meandering along said Largilliere Creek to its apparent ending point; thence,

South approximately 750 feet to the south district boundary; thence,

Easterly on the south district boundary to US Highway 30 and the **POINT OF BEGINNING**.

BEGINNING at the intersection of State Highway 34 and the West District Boundary; thence,

Easterly along said State Highway 34 to 2nd Street East; thence,

North along said 2nd Street East to Eastman Avenue; thence,

East along said Eastman Avenue to MacArthur Avenue; thence,

North along said MacArthur Avenue to 2nd Street North; thence,

West along said 2nd Street North to said 2nd Street East; thence,

North along said 2nd Street East to 3rd Street North; thence,

East along said 3rd Street North to 3rd Street East; thence,

North along said 3rd Street East turning into Government Dam Road; thence,

North, then West, then North, then Northwesterly along said Government Dam Road to Ten Mile Pass Road; thence,

West along said Ten Mile Pass Road to said West District Boundary located at the Northwest corner of Section 6, Township 8 South, Range 41 East, Boise Meridian; thence,

South along said West District Boundary to said State Highway 34 and the **POINT OF BEGINNING**.

BEGINNING at the intersection of US Highway 30 and the South District Boundary; thence,

Northwesterly along said US Highway 30 to 3rd Street East; thence,

South along said 3rd Street East to 3rd Street South; thence,

West along said 3rd Street South to 1st Street East; thence,

North along said 1st Street East to 2nd Street South (US Highway 30); thence,

East along said 2nd Street South to 2ndStreet East; thence,

North along said 2nd Street East to State Highway 34 (Hooper Avenue); thence,

East, then North, then Northeast along said State Highway 34 to Trail Canyon Road; thence,

East along said Trail Canyon Road approximately 2 miles to an apparent property boundary; thence,

Southeast approximately 1.7 miles along said apparent property boundaries to Wood Canyon Road; thence,

Easterly along said Wood Canyon Road to Trail Road; thence,

Northeasterly along said Trail Road to Slug Creek Road; thence,

Northerly along said Slug Creek Road to Slug Creek; thence,

Northeasterly along said Slug Creek to Blackfoot River Road (Caribou Nf Road 95); thence,

Northerly then easterly along said Blackfoot River Road (Caribou Nf Road 95) to Diamond Creek Road; thence,

Southeasterly along said Diamond Creek Road turning into Caribou Nf Road 102 and Montpelier Road to said South District Boundary; thence,

Westerly along said South District Boundary to said US Highway 30 and the **POINT OF BEGINNING**.

November 2, 2021

SODA SPRINGS SCHOOL DISTRICT #150
TRUSTEE ZONE NO. 5

BEGINNING at the intersection of Ten Mile Pass Road and the West District Boundary, said intersection being located at the Northwest corner of Section 6, Township 8 South, Range 41 East, Boise Meridian; thence,

East along said Ten Mile Pass Road to Government Dam Road; thence,

Southeasterly, then South, then East along said Government Dam Road; thence, continuing

South along said Government Dam Road becoming 3rd Street East to 3rd Street North; thence,

West along said 3rd Street North to 2nd Street East; thence,

South along said 2nd Street East to 2nd Street North; thence,

East along said 2nd Street North to MacArthur Avenue; thence,

South along said MacArthur Avenue to Eastman Avenue; thence,

West along said Eastman Avenue to said 2nd Street East; thence,

South along said 2nd Street East to State Highway 34 (Hooper Avenue); thence,

East, then North, then Northeast along said State Highway 34 to Trail Canyon Road; thence,

East along said Trail Canyon Road approximately 2 miles to an apparent property boundary; thence,

Southeast approximately 1.7 miles along said apparent property boundaries to Wood Canyon Road; thence,

Easterly along said Wood Canyon Road to Trail Road; thence,

Northeasterly along said Trail Road to Slug Creek Road; thence,

Northerly along said Slug Creek Road to Slug Creek; thence,

Northeasterly along said Slug Creek to Blackfoot River Road (Caribou Nf Road 95); thence,

Northerly then easterly along said Blackfoot River Road (Caribou Nf Road 95) to Diamond Creek Road; thence,

November 2, 2021

SODA SPRINGS SCHOOL DISTRICT #150
TRUSTEE ZONE NO. 5 - Continued

Southeasterly along said Diamond Creek Road turning into Caribou National Nf Road 102 and Montpelier Road to said South District Boundary; thence,

Easterly, then northerly, then westerly, then southerly along said District Boundary to 10 Mile Road and the **POINT OF BEGINNING**.

School District: **South Lemhi School District #292**
Prepared by: David Rudeen

Status Recommendation:
- ☒ APPROVAL
- ☐ NON-APPROVAL
- ☐ EXCEPTION REQUEST

Submittal Review:
Yes – No

- ☒ ☐ Legal Description for each trustee zone
- ☒ ☐ Scalable Map showing each trustee zone
- ☒ ☐ Population summary for each trustee zone - meet 10% variance
- ☒ ☐ Shape files/xml files
- ☒ ☐ Acceptable zone shapes
- ☒ ☐ Legal descriptions meet professional standards
- ☒ ☐ No significant census block splits without acceptable explanation
- ☒ ☐ Utilize 2021 Census data
- ☒ ☐ State Board of Education District Boundary
- ☐ Other (See comments below)

Percentage variance from highest zone population summary:

Highest Zone Population		**138**
Zone	Population	%Difference
1	130	5.80%
2	135	2.17%
3	138	0.00%
4	130	5.80%
5	138	0.00%
	671	

Comments:

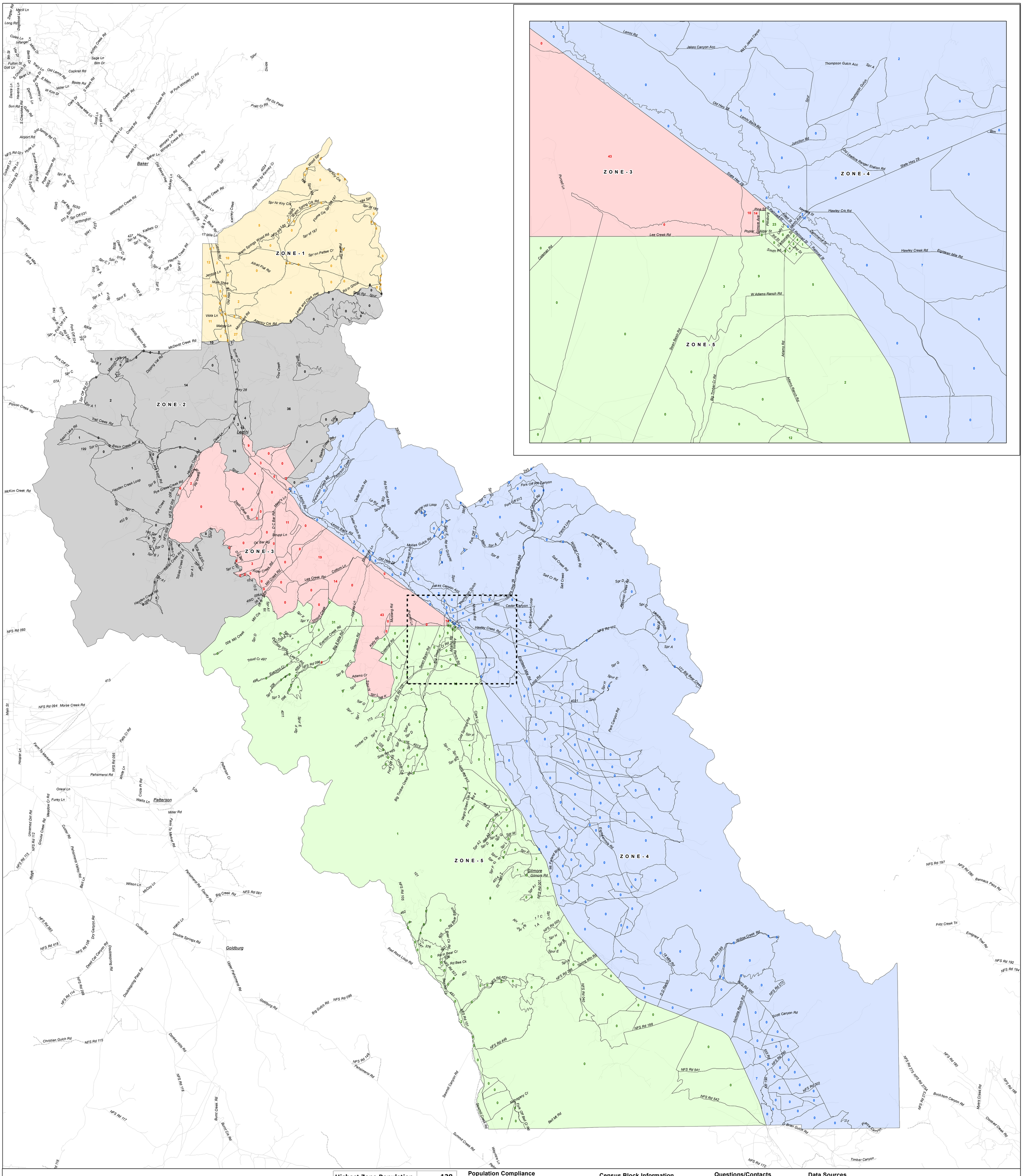

South Lemhi School District

2020 Trustee Zone Status Map

N
W E
S

1:120,000

September 2021

Legend

- 19 Census Block/Population Count
- 37 Split Census Block
- Primary Road
- Secondary Road
- Local Road
- Jeep Trail
- Other Roads

Trustee Zones

- ZONE-1
- ZONE-2
- ZONE-3
- ZONE-4
- ZONE-5
- Inset Boundary

Highest Zone Population		138
Trustee Zone	Trustee Zone Population	% Difference
1	130	5.8%
2	135	2.2%
3	138	0.0%
4	130	5.8%
5	138	0.0%
Total	**671**	
Target Zone Population		**134**

Population Compliance

The chart to the left depicts the 2020 Census populations of your existing Trustee Zones. If the "% Difference" value is over 10%, then the Trustee Zones are out of compliance for "equalized population."

Moving populations from highly populated zones to lesser populated zones will decrease the variance.

You can use the "Percent Difference Calculator" provided via email from QCI to recalculate your variance as populations are moved from one zone to another.

* Calculations are based upon requirements established byt the Idaho State Board of Education

Census Block Information

If you see a bold outline around a census block, then that census block has population in it and is being split by a current trustee zone boundary. The trustee zone boundaries should be modified to include ALL of the census block.

The census block populations are color coded to identify which trustee zone they have been assigned to.

Questions/Contacts

This map was prepared by Quadrant Consulting Inc.(QCI). If you have questions please contact:

Quadrant Consulting
Nick Kraus
Nick@quadrant.cc
(208)342-0091

Data Sources

Data Description	Source	Web Link
Population-Tabular	US Census Bureau	https://www2.census.gov/programs-surveys/decennial/2020/data/01-Redistricting_File--PL_94-171/Idaho/
Population- Census Blocks	US Census Bureau	https://www.census.gov/geographies/mapping-files/time-series/geo/tiger-geodatabase-file.html
School District Boundaries	Idaho State Tax Commission	https://www.census.gov/geographies/mapping-files/time-series/geo/tiger-geodatabase-file.html
Idaho Road Network	US Census Bureau	https://www.census.gov/geographies/mapping-files/time-series/geo/tiger-geodatabase-file.html
Idaho Water	US Census Bureau	https://www.census.gov/geographies/mapping-files/time-series/geo/tiger-geodatabase-file.html
Railroads	Idaho State Tax Commission	http://tax.idaho.gov/i-1074.cfm

Archived Data Final Projection Format	Trustee zones will be digitally archived as ArcGIS format shapefiles. They will be projected to a common coordinate system: IDTM83
Coordinate System: IDTM83	
Projection: Transverse_Mercator	
False_Easting: 2500000.000000	
False_Northing: 1200000.000000	
Central_Meridian: -114.000000	
Scale_Factor: 0.999600	
Latitude_Of_Origin: 42.000000	
Linear Unit: Meter (1.000000)	
Geographic Coordinate System: GCS_North_American_1983	
Angular Unit: Degree (0.0174532925199433299)	
Prime Meridian: Greenwich (0.000000000000000000)	
Datum: D_North_American_1983	
Spheroid: GRS_1980	
Semimajor Axis: 6378137.000000000000000000	
Semiminor Axis: 6356752.314140356100000000	
Inverse Flattening: 298.257222101000020000	

SOUTH LEMHI SCHOOL DISTRICT NO. 292
TRUSTEE ZONE NO. 1

BEGINNING at the intersection of the Idaho-Montana State line and Kenny Creek near the north line of Section 32, Township 21 North, Range 25 East, Boise Meridian, said point being on the East School District Boundary; thence,

Southeast along said East School District Boundary to the Lewis and Clark Highway; thence, departing from said East School District Boundary

West along the Lewis and Clark Highway to Agency Creek Road; thence,

Southwest along said Agency Creek Road to Chief Tendoy Road; thence,

West along Chief Tendoy Road to Monument Road; thence,

Southwest on Monument Road to its apparent end; then continuing

South following no apparent geographic feature through Section 28, Township 19 North, Range 24 East, Boise Meridian; thence continuing

South following no apparent geographic feature through Section 33 of said township and range to the approximate east-west centerline of said Section 33; thence,

Westerly approximately 0.5 mile to an unnamed road; thence,

West on said unnamed road to Old Highway 28; thence,

South and west along said Old Highway 28 to Highway 28 (Sacajawea Historic Byway); thence,

North on said Highway 28 (Sacajawea Historic Byway) to McDevitt Creek Road; thence,

West on McDevitt Creek Road to the West School District Boundary; thence,

North and Northeast along the West School District Boundary to the **POINT OF BEGINNING**.

SOUTH LEMHI SCHOOL DISTRICT NO. 292
TRUSTEE ZONE NO. 2

BEGINNING at the intersection of Lewis and Clark Highway and the Idaho-Montana State line, which is also a point on the East School District Boundary; thence, departing said East Boundary

West along the Lewis and Clark Highway to Agency Creek Road; thence,

Southwest along said Agency Creek Road to Chief Tendoy Road; thence,

West along Chief Tendoy Road to Monument Road; thence,

Southwest on Monument Road to its apparent end; then continuing

South following no apparent geographic feature through Section 28, Township 19 North, Range 24 East, Boise Meridian; thence continuing

South following no apparent geographic feature through Section 33 of said township and range to the approximate east-west centerline of said Section 33; thence,

Westerly approximately 0.5 mile to an unnamed road; thence,

West on said unnamed road to Old Highway 28; thence,

South and west along said Old Highway 28 to Highway 28 (Sacajawea Historic Byway); thence,

North on said Highway 28 (Sacajawea Historic Byway) to McDevitt Creek Road; thence,

West on McDevitt Creek Road to the West School District Boundary; thence,

West and South along the West School District Boundary to the apparent Flatiron Mountain ridgeline located in Section 1, Township 15 North, Range 23 East, Boise Meridian; thence,

Northeasterly along said apparent Flatiron Mountain ridgeline line to Little Mill Creek; thence,

Northeasterly along said Little Mill Creek to National Forest Developed Road 006; thence,

North along said National Forest Developed Road 006 to National Forest Developed Road 010; thence,

Northwest on National Forest Developed Road 010 to Apple Creek; thence,

Southwesterly on Apple Creek to the East Fork of Hayden Creek; thence,

Northwest on the East Fork of Hayden Creek to Hayden Creek; thence,

SOUTH LEMHI SCHOOL DISTRICT NO. 292
TRUSTEE ZONE NO. 2 - Continued

Northerly approximately 2.7 miles on Hayden Creek to National Forest Developed Road 008; thence,

Northerly on said National Forest Developed Road 008 to Hayden Creek Road; thence,

Northeasterly approximately 3.4 miles on Hayden Creek Road to an unnamed road; thence,

Southeasterly approximately 1.2 miles along said unnamed road to a point near Little Sawmill Creek; thence,

South approximately 1 mile following no apparent geographic features to an unnamed road; thence,

East then northeast along said unnamed road to Highway 28 (Sacajawea Historic Byway); thence,

Northerly on Highway 28 (Sacajawea Historic Byway) to Lemhi Road (Old Highway 28); thence,

Southeast on Lemhi Road (Old Highway 28) to Yearian Creek; thence,

Northeast approximately 2.4 miles along Yearian Creek to an unnamed road; thence,

Southerly approximately 2.8 miles on said unnamed road to Old Highway 28; thence,

Southeast on Old Highway 28 to Reese Creek; thence,

Northeasterly approximately 0.5 mile along Reese Creek to another unnamed road; thence,

Northerly meandering along said unnamed road to Reese Creek Road; thence,

Northeast approximately 6 miles on Reese Creek Road to Spur Road; thence,

Northeast on Spur Road to the East School District Boundary; thence,

Northeast along said East School District Boundary to the **POINT OF BEGINNING**.

SOUTH LEMHI SCHOOL DISTRICT NO. 292
TRUSTEE ZONE NO. 3

BEGINNING at the intersection of Highway 28 (Sacajawea Historic Byway) and Salmon Avenue at the apparent Leadore city limits; thence,

South on Salmon Avenue to Pine Street; thence,

West on Pine Street to Gilmore Avenue; thence,

South on Gilmore Avenue to Lee Creek Road; thence,

Westerly approximately 3.5 miles on Lee Creek Road to Kelly Road; thence,

Southwesterly approximately 1.8 miles on Kelly Road to an unnamed creek; thence,

Southeasterly on said unnamed creek to Coleman Road; thence,

Southwesterly approximately 0.5 mile on Coleman Road to an unnamed road; thence,

Southeasterly approximately 0.9 mile on said unnamed road to an unnamed creek; thence,

Southerly approximately 1.8 miles on said unnamed creek to an unnamed road; thence,

Westerly then Northwesterly approximately 5 miles on various unnamed roads to Anderson Road; thence,

Northerly on Anderson Road to Lee Creek Road; thence,

Northwesterly approximately 3.0 miles on Lee Creek Road to an unnamed road; thence,

Southwesterly approximately 1.9 miles along said unnamed road which also closely follows Lee Creek; thence, departing from Lee Creek

Northerly approximately 2.5 miles continuing along said unnamed road to Walter Creek; thence,

Southwesterly 0.8 miles along Walter Creek to an unnamed road; thence,

Southwest then northwest approximately 2.5 miles along said unnamed road to Mill Creek; thence,

Northwesterly along said Mill Creek to Little Mill Creek; thence,

Southwest along said Little Mill Creek to National Forest Developed Road 006; thence,

North along said National Forest Developed Road 006 to National Forest Developed Road 010; thence,

SOUTH LEMHI SCHOOL DISTRICT NO. 292
TRUSTEE ZONE NO. 3 - Continued

Northwest on National Forest Developed Road 010 to Apple Creek; thence,

Southwesterly on Apple Creek to the East Fork of Hayden Creek; thence,

Northerly on the East Fork of Hayden Creek to Hayden Creek; thence,

Northerly approximately 2.7 miles on Hayden Creek to National Forest Developed Road 008; thence,

Northerly on said National Forest Developed Road 008 to Hayden Creek Road; thence,

Northeasterly approximately 3.4 miles on Hayden Creek Road to an unnamed road; thence,

Southeasterly approximately 1.2 miles along said unnamed road to a point near Little Sawmill Creek; thence,

South approximately 1 mile following no apparent geographic features to an unnamed road; thence,

East then northeast along said unnamed road to Highway 28 (Sacajawea Historic Byway); thence,

Northerly on Highway 28 (Sacajawea Historic Byway) to Lemhi Road (Old Highway 28); thence,

Southeast on Lemhi Road (Old Highway 28) to Yearian Creek; thence,

Northeast approximately 2.4 miles along Yearian Creek to an unnamed road; thence,

Southerly approximately 2.8 miles on said unnamed road to Lemhi Road (Old Highway 28); thence,

Southeast on Lemhi Road (Old Highway 28) to Maier’s Lane; thence,

Southwest on Maier’s Lane to Reese Creek; thence,

Southwest on Reese Creek to the Lemhi River; thence,

Southerly approximately 0.1 miles on the Lemhi River; thence,

Southeasterly approximately 0.2 miles following no apparent geographic feature to Maier’s Lane; thence,

Southwest on Maier’s Lane to Highway 28 (Sacajawea Historic Byway); thence,

Southeast on Highway 28 (Sacajawea Historic Byway) to Salmon Avenue and the **POINT OF BEGINNING**.

SOUTH LEMHI SCHOOL DISTRICT NO. 292
TRUSTEE ZONE NO. 4

BEGINNING at the intersection of Highway 28 (Sacajawea Historic Byway) and Maier's Lane; thence,

Northeast on Maier's Lane approximately 0.2 mile; thence,

Northwest approximately 0.2 miles following no apparent geographic feature to the Lemhi River; thence,

Northwest approximately 0.1 miles on the Lemhi River to Reece Creek; thence,

Northeast on Reese Creek to Maier’s Lane; thence,

Northeast on Maier’s Lane to Old Highway 28; thence,

Southeast on Old Highway 28 to Reese Creek; thence,

Northeasterly approximately 0.5 mile along Reese Creek to an unnamed road; thence,

Northerly meandering along said unnamed road to Reese Creek Road; thence,

Northeast approximately 6 miles on Reese Creek Road to Spur Road; thence,

Northeast on Spur Road to the East School District Boundary; thence,

Southeast, South and West along the East and South School District Boundary to Highway 28 (Sacajawea Historic Byway); thence,

Northwest along Highway 28 (Sacajawea Historic Byway) to the **POINT OF BEGINNING**.

SOUTH LEMHI SCHOOL DISTRICT NO. 292
TRUSTEE ZONE NO. 5

BEGINNING at the intersection of Highway 28 (Sacajawea Historic Byway) and Salmon Avenue at the apparent Leadore city limits; thence,

South on Salmon Avenue to Pine Street; thence,

West on Pine Street to Gilmore Avenue; thence,

South on Gilmore Avenue to Lee Creek Road; thence,

Westerly approximately 3.5 miles on Lee Creek Road to Kelly Road; thence,

Southwesterly approximately 1.8 miles on Kelly Road to an unnamed creek; thence,

Southeasterly on said unnamed creek to Coleman Road; thence,

Southwesterly approximately 0.5 mile on Coleman Road to an unnamed road; thence,

Southeasterly approximately 0.9 mile on said unnamed dirt road to an unnamed creek; thence,

Southerly approximately 1.8 miles on said unnamed creek to an unnamed road; thence,

Westerly then Northwesterly approximately 5 miles on various unnamed roads to Anderson Road; thence,

Northerly on Anderson Road to Lee Creek Road; thence,

Northwesterly approximately 3.0 miles on Lee Creek Road to an unnamed road; thence,

Southwesterly approximately 1.9 miles along said unnamed road which also closely follows Lee Creek; thence, departing from Lee Creek

Northerly approximately 2.5 miles continuing along said unnamed road to Walter Creek; thence,

Southwesterly 0.8 miles along Walter Creek to an unnamed road; thence,

Southwest then northwest approximately 2.5 miles along said unnamed road to Mill Creek; thence,

Northwesterly along said Mill Creek to Little Mill Creek; thence,

Southwest along Little Mill Creek to the apparent Flatiron Mountain ridgeline; thence,

Southwest along said apparent Flatiron Mountain ridgeline to the West School District boundary in Section 1, Township 15 North, Range 23 East, Boise Meridian; thence,

Southeast and East along the West and South School District Boundary to Highway 28 (Sacajawea Historic Byway); thence,

Northwest along Highway 28 (Sacajawea Historic Byway) to Salmon Avenue and the **POINT OF BEGINNING**.

School District: **St. Maries School District #41**
Prepared by: David Rudeen

Status Recommendation:
- ☒ APPROVAL
- ☐ NON-APPROVAL
- ☐ EXCEPTION REQUEST

Submittal Review:
Yes – No

- ☒ ☐ Legal Description for each trustee zone
- ☒ ☐ Scalable Map showing each trustee zone
- ☒ ☐ Population summary for each trustee zone - meet 10% variance
- ☒ ☐ Shape files/xml files
- ☒ ☐ Acceptable zone shapes
- ☒ ☐ Legal descriptions meet professional standards
- ☒ ☐ No significant census block splits without acceptable explanation
- ☒ ☐ Utilize 2021 Census data
- ☒ ☐ State Board of Education District Boundary
- ☐ Other (See comments below)

Percentage variance from highest zone population summary:

Highest Zone Population		**1463**
Zone	Population	%Difference
1	1424	2.67%
2	1349	7.79%
3	1355	7.38%
4	1463	0.00%
5	1321	9.71%
	6912	

Comments:

St Maries School District

2020 Trustee Zone Status Map

N
W E
S

1:70,000

October 2021

Legend

- 19 Census Block/Population Count
- 37 Split Census Block
- Primary Road
- Secondary Road
- Local Road
- Jeep Trail
- Other Roads

Trustee Zones

- ZONE-1
- ZONE-2
- ZONE-3
- ZONE-4
- ZONE-5
- Inset Boundary

Highest Zone Population	1,463
Trustee Zone	Trustee Zone Population	% Difference
1	1424	2.7%
2	1349	7.8%
3	1355	7.4%
4	1463	0.0%
5	1321	9.7%
Total	**6,912**	
Target Zone Population	**1,382**

Population Compliance

The chart to the left depicts the 2020 Census populations of your existing Trustee Zones. If the "% Difference" value is over 10%, then the Trustee Zones are out of compliance for "equalized population."

Moving populations from highly populated zones to lesser populated zones will decrease the variance.

You can use the "Percent Difference Calculator" provided via email from QCI to recalculate your variance as populations are moved from one zone to another.

* Calculations are based upon requirements established byt the Idaho State Board of Education

Census Block Information

If you see a bold outline around a census block, then that census block has population in it and is being split by a current trustee zone boundary. The trustee zone boundaries should be modified to include ALL of the census block.

The census block populations are color coded to identify which trustee zone they have been assigned to.

Questions/Contacts

This map was prepared by Quadrant Consulting Inc.(QCI). If you have questions please contact:

Quadrant Consulting
Nick Kraus
Nick@quadrant.cc
(208)342-0091

Data Sources

Data Description	Source	Web Link
Population- Tabular	US Census Bureau	https://www2.census.gov/programs-surveys/decennial/2020/data/01-Redistricting_File--PL_94-171/Idaho/
Population- Census Blocks	US Census Bureau	https://www.census.gov/geographies/mapping-files/time-series/geo/tiger-geodatabase-file.html
School District Boundaries	Idaho State Tax Commission	https://www.census.gov/geographies/mapping-files/time-series/geo/tiger-geodatabase-file.html
Idaho Road Network	US Census Bureau	https://www.census.gov/geographies/mapping-files/time-series/geo/tiger-geodatabase-file.html
Idaho Water	US Census Bureau	https://www.census.gov/geographies/mapping-files/time-series/geo/tiger-geodatabase-file.html
Railroads	Idaho State Tax Commission	http://tax.idaho.gov/i-1074.cfm

Archived Data Final Projection Format		Trustee zones will be digitally archived as ArcGIS format shapefiles. They will be projected to a common coordinate system: IDTM83
Coordinate System: IDTM83		
Projection: Transverse_Mercator		
False_Easting: 2500000.000000		
False_Northing: 1200000.000000		
Central_Meridian: -114.000000		
Scale_Factor: 0.999600		
Latitude_Of_Origin: 42.000000		
Linear Unit: Meter (1.000000)		
Geographic Coordinate System: GCS_North_American_1983		
Angular Unit: Degree (0.0174532925199433295)		
Prime Meridian: Greenwich (0.000000000000000000)		
Datum: D_North_American_1983		
Spheroid: GRS_1980		
Semimajor Axis: 6378137.000000000000000000		
Semiminor Axis: 6356752.314140356100000000		
Inverse Flattening: 298.257222101000020000		

ST. MARIES SCHOOL DISTRICT #41
TRUSTEE ZONE NO. 1

BEGINNING at the intersection of Saint Maires River and Carlin Creek; thence,

Southeasterly meandering on the Saint Maires River to St. Maries River Railroad; thence,

Easterly along St. Maries River Railroad to Flat Creek; thence,

Northeasterly meandering along Flat Creek to the easterly extension of Flat Creek; thence,

Easterly along said extension of Flat Creek to US Highway 3; thence,

Southerly along US Highway 3 to a point which is approximately 1,425 feet north of the south section line of Section 29 Township 45 North, Range 1 West, Boise Meridian; thence,

East approximately 2.3 miles following no apparent geographic feature; thence,

North approximately 1.3 miles following no apparent geographic feature to Pettis Peak Road; thence,

Easterly on Pettis Peak Road to Beaver Mountain Road; thence,

Southeasterly along Beaver Mountain Road to the East School District Boundary; thence,

Southerly then Westerly then Northerly along the School District Boundary to the apparent Coeur d'Alene Tribe Reservation Boundary, being on the south section line of Section 16, Township 44 North, Range 3 West, Boise Meridian Line; thence,

Northeasterly along said apparent Coeur d'Alene Tribe Reservation Boundary to Carlin Creek; thence,

Easterly along Carlin Creek to Saint Maries River and the **POINT OF BEGINNING**.

ST. MARIES SCHOOL DISTRICT #41
TRUSTEE ZONE NO. 2

BEGINNING at the intersection of the East School District Boundary and Saint Joe River Road; thence,

Westerly along Saint Joe River Road to Street Creek; thence,

Southwesterly on Street Creek to the south bank of the Saint Joe River; thence,

Westerly along the south bank of the Saint Joe River to Jacot Creek; thence,

Southerly along Jacot Creek to Jacot Road; thence,

Southwesterly along Jacot Road to Christmas Hills Road; thence,

Southwesterly approximately 0.6 miles following no apparent geographic feature to US Highway 3; thence,

Northwesterly along US Highway 3 turning into College Avenue to 7th Street; thence,

South along 7th Street to Washington Avenue; thence,

East along Washington Avenue to 6th Street; thence,

South along 6th Street to the apparent St Maries city limits; thence,

East, then South, then West, then South along said apparent city limits to Pennsylvania Avenue; thence,

East along Pennsylvania Avenue and continuing east along the eastern extension of Pennsylvania Avenue to the St. Maries River Railroad; thence,

Southeasterly then South then Southwesterly along the St. Maries River Railroad to a point which is approximately 875 feet north of the south section line of Section 4, Township 45 North, Range 2 West, Boise Meridian; thence,

Southerly to the Saint Maries River; thence,

Southwesterly then Southeasterly meandering on the Saint Maires River to St. Maries River Railroad; thence,

Easterly along St. Maries River Railroad to Flat Creek; thence,

ST. MARIES SCHOOL DISTRICT #41
TRUSTEE ZONE NO. 2 - Continued

Northeasterly meandering along Flat Creek to the easterly extension of Flat Creek; thence,

Easterly along said extension of Flat Creek to US Highway 3; thence,

Southerly along US Highway 3 to a point which is approximately 1,425 feet north of the south section line of Section 29 Township 45 North, Range 1 West, Boise Meridian; thence,

East approximately 2.3 miles following no apparent geographic feature; thence,

North approximately 1.3 miles following no apparent geographic feature to Pettis Peak Road; thence,

Easterly on Pettis Peak Road to Beaver Mountain Road; thence,

Southeasterly along Beaver Mountain Road to the East School District Boundary; thence,

Northerly along East School District Boundary to Saint Joe River Road and the **POINT OF BEGINNING**.

ST. MARIES SCHOOL DISTRICT #41
TRUSTEE ZONE NO. 3

BEGINNING at the intersection of the East School District Boundary and Saint Joe River Road; thence,

Westerly along Saint Joe River Road to Street Creek; thence,

Southwesterly on Street Creek to the south bank of the Saint Joe River; thence,

Westerly along the south bank of the Saint Joe River to Jacot Creek; thence,

Southerly along Jacot Creek to Jacot Road; thence,

Southwesterly along Jacot Road to Christmas Hills Road; thence,

Southwesterly approximately 0.6 miles following no apparent geographic feature to US Highway 3; thence,

Northwesterly along US Highway 3 turning into College Avenue to 7th Street; thence,

South along 7th Street to Jefferson Avenue; thence,

West along Jefferson Avenue to Coeur d'Alene Avenue; thence,

Northeast along Coeur d'Alene Avenue to Main Avenue; thence, continuing

Northeast along the northeast extension of Coeur d'Alene Avenue to US Highway 3; thence,

Northwesterly along US Highway 3 to Goosehaven Road; thence,

Northerly along Goosehaven Road to Hells Gulch; thence,

Northerly then Easterly along Hells Gulch to Deep Creek; thence,

Northerly along Deep Creek to the North School District Boundary; thence,

Easterly then Southerly along the School District Boundary to Saint Joe River Road and the **POINT OF BEGINNING**.

ST. MARIES SCHOOL DISTRICT #41
TRUSTEE ZONE NO. 4

BEGINNING at the intersection of Coeur d'Alene Avenue and Jefferson Avenue; thence,

East along Jefferson Avenue to 7th Street; thence,

South along 7th Street to Washington Avenue; thence,

East along Washington Avenue to 6th Street; thence,

South along 6th Street to the apparent St Maries city limits; thence,

East, then South, then West, then South along said apparent city limits to Pennsylvania Avenue; thence,

East along Pennsylvania Avenue and continuing east along the eastern extension of Pennsylvania Avenue to the St. Maries River Railroad; thence,

Southeasterly then South then Southwesterly along the St. Maries River Railroad to a point which is approximately 875 feet north of the south section line of Section 4, Township 45 North, Range 2 West, Boise Meridian; thence,

Southerly to the Saint Maries River; thence,

Southwesterly then Southeasterly meandering on the Saint Maires River to Carlin Creek; thence,

Westerly along Carlin Creek to the apparent Coeur d'Alene Tribe Reservation Boundary; thence,

Southwesterly along the apparent Coeur d'Alene Tribe Reservation Boundary to the south section line of Section 16, Township 44 North, Range 3 West, Boise Meridian also being on the South School District Boundary; thence,

Westerly then Northerly along the School District Boundary to the east-west centerline of Section 21, Township 46 North, Range 3 West, Boise Meridian; thence,

East along said east-west centerline of said Section 21 and continuing east along the east-west centerlines of Sections 22 and 23 of said township and range to Benewah Creek Road; thence,

South approximately 1.2 miles following no apparent geographic feature; thence,

East approximately 1.9 miles following no apparent geographic feature to Cherry Creek Road; thence,

ST. MARIES SCHOOL DISTRICT #41
TRUSTEE ZONE NO. 4 - Continued

Northeasterly along Cherry Road to Tamarack Creek Road; thence,

Southeasterly to Cherry Creek; thence,

Northeasterly along Cherry Creek to US Highway 5; thence,

Easterly along US Highway 5 to 23rd Street; thence,

South along 23rd Street to the south section line of Section 22, Township 46 North, Range 2 West, Boise Meridian; thence,

East along said south section line to the southern extension of Coeur d'Alene Avenue; thence,

Northeast along said southern extension and continuing along Coeur d'Alene Avenue to Jefferson Avenue and the **POINT OF BEGINNING**.

ST. MARIES SCHOOL DISTRICT #41
TRUSTEE ZONE NO. 5

BEGINNING at the intersection of Coeur d'Alene Avenue and Jefferson Avenue; thence,

Northeast along Coeur d'Alene Avenue to Main Avenue; thence, continuing

Northeast along the northeast extension of Coeur d'Alene Avenue to US Highway 3; thence,

Northwesterly along US Highway 3 to Goosehaven Road; thence,

Northerly along Goosehaven Road to Hells Gulch; thence,

Northerly then Easterly along Hells Gulch to Deep Creek; thence,

Northerly along Deep Creek to the North School District Boundary; thence,

Westerly then Southerly along the School District Boundary to the east-west centerline of Section 21, Township 46 North, Range 3 West, Boise Meridian; thence,

East along said east-west centerline of said Section 21 and continuing east along the east-west centerlines of Sections 22 and 23 of said township and range to Benewah Creek Road; thence,

South approximately 1.2 miles following no apparent geographic feature; thence,

East approximately 1.9 miles following no apparent geographic feature to Cherry Creek Road; thence,

Northeasterly along Cherry Road to Tamarack Creek Road; thence,

Southeasterly to Cherry Creek; thence,

Northeasterly along Cherry Creek to US Highway 5; thence,

Easterly along US Highway 5 to 23rd Street; thence,

South along 23rd Street to the south section line of Section 22, Township 46 North, Range 2 West, Boise Meridian; thence,

East along said south section line to the southern extension of Coeur d'Alene Avenue; thence,

Northeast along said southern extension and continuing along Coeur d'Alene Avenue to Jefferson Avenue and the **POINT OF BEGINNING**.

School District: **Sugar-Salem School District #322**
Prepared by: David Rudeen

Status Recommendation:
- ☒ APPROVAL
- ☐ NON-APPROVAL
- ☐ EXCEPTION REQUEST

Submittal Review:
Yes – No

- ☒ ☐ Legal Description for each trustee zone
- ☒ ☐ Scalable Map showing each trustee zone
- ☒ ☐ Population summary for each trustee zone - meet 10% variance
- ☒ ☐ Shape files/xml files
- ☒ ☐ Acceptable zone shapes
- ☒ ☐ Legal descriptions meet professional standards
- ☒ ☐ No significant census block splits without acceptable explanation
- ☒ ☐ Utilize 2021 Census data
- ☒ ☐ State Board of Education District Boundary
- ☐ Other (See comments below)

Percentage variance from highest zone population summary:

Highest Zone Population		**1135**
Zone	Population	%Difference
1	1097	3.35%
2	1066	6.08%
3	1075	5.29%
4	1038	8.55%
5	1135	0.00%
	5411	

Comments:

Sugar-Salem School District

2020 Trustee Zone Status Map

1:75,000

October 2021

Legend

- Census Block/Population Count
- Split Census Block
- Primary Road
- Secondary Road
- Local Road
- Jeep Trail
- Other Roads

Trustee Zones

- ZONE-1
- ZONE-2
- ZONE-3
- ZONE-4
- ZONE-5
- Inset Boundary

Highest Zone Population		1,135
Trustee Zone	**Trustee Zone Population**	**% Difference**
1	1097	3.3%
2	1066	6.1%
3	1075	5.3%
4	1038	8.5%
5	1135	0.0%
Total	**5,411**	
Target Zone Population		**1,082**

Population Compliance

The chart to the left depicts the 2020 Census populations of your existing Trustee Zones. If the "% Difference" value is over 10%, then the Trustee Zones are out of compliance for "equalized population."

Moving populations from highly populated zones to lesser populated zones will decrease the variance.

You can use the "Percent Difference Calculator" provided via email from QCI to recalculate your variance as populations are moved from one zone to another.

* Calculations are based upon requirements established byt the Idaho State Board of Education

Census Block Information

If you see a bold outline around a census block, then that census block has population in it and is being split by a current trustee zone boundary. The trustee zone boundaries should be modified to include ALL of the census block.

The census block populations are color coded to identify which trustee zone they have been assigned to.

Questions/Contacts

This map was prepared by Quadrant Consulting Inc.(QCI). If you have questions please contact:

Quadrant Consulting
Nick Kraus
Nick@quadrant.cc
(208)342-0091

Data Sources

Data Description	Source	Web Link
Population-Tabular	US Census Bureau	https://www2.census.gov/programs-surveys/decennial/2020/data/01-Redistricting_File--PL_94-171/Idaho/
Population- Census Blocks	US Census Bureau	https://www.census.gov/geographies/mapping-files/time-series/geo/tiger-geodatabase-file.html
School District Boundaries	Idaho State Tax Commission	https://www.census.gov/geographies/mapping-files/time-series/geo/tiger-geodatabase-file.html
Idaho Road Network	US Census Bureau	https://www.census.gov/geographies/mapping-files/time-series/geo/tiger-geodatabase-file.html
Idaho Water	US Census Bureau	https://www.census.gov/geographies/mapping-files/time-series/geo/tiger-geodatabase-file.html
Railroads	Idaho State Tax Commission	http://tax.idaho.gov/i-1074.cfm

Archived Data Final Projection Format	Trustee zones will be digitally archived as ArcGIS format shapefiles. They will be projected to a common coordinate system: IDTM83
Coordinate System: IDTM83	
Projection: Transverse_Mercator	
False_Easting: 2500000.000000	
False_Northing: 1200000.000000	
Central_Meridian: -114.000000	
Scale_Factor: 0.999600	
Latitude_Of_Origin: 42.000000	
Linear Unit: Meter (1.000000)	
Geographic Coordinate System: GCS_North_American_1983	
Angular Unit: Degree (0.0174532925199433299)	
Prime Meridian: Greenwich (0.000000000000000000)	
Datum: D_North_American_1983	
Spheroid: GRS_1980	
Semimajor Axis: 6378137.000000000000000000	
Semiminor Axis: 6356752.314140356100000000	
Inverse Flattening: 298.257222101000020000	

October 20, 2021

SUGAR-SALEM SCHOOL DISTRICT #322
TRUSTEE ZONE NO. 1

BEGINNING at the intersection of 1900 East (Salem Road) and the Sugar-Salem School District North Boundary, thence

Southerly on said 1900 East (Salem Road) to East 200 North, thence

Westerly on said East 200 North to Tetonview Drive, thence

Southerly, thence Westerly, and thence Northerly on said Tetonview Drive to said East 200 North, thence

Westerly on said East 200 North to 1800 East, thence

Southerly on said 1800 East to East 100 North (County Line Road), thence

Westerly on said 100 North (County Line Road) to North 2000 West (Whitson Road), thence

Southerly on said 2000 West (Whitson Road) to the Teton River, thence

Southeasterly on said Teton River to North Salem Road (Salem-Parker Highway), thence

Southerly on said North Salem Road (Salem-Parker Highway) to West 3500 North (Salem Church Road), thence

Westerly on said West 3500 North (Salem Church Road) to the Sugar-Salem School District Boundary, thence

Following said School District Boundary Southwesterly, thence Northerly, thence Easterly and the **POINT OF BEGINNING.**

BEGINNING at the intersection of North 1900 East (Salem Road) and ast 200 North, thence

Westerly on said East ,200 North to Tetonview Drive, thence

Southerly, thence Westerly, and thence Northerly on said Tetonview Drive to said East 200 North, thence

Westerly on said 200 North to 1800 East, thence

Southerly on said 1800 East to East 100 North (County Line Road), thence

Westerly on said 100 North (County Line Road) to North 2000 West, thence

Southerly on said 2000 West to the Teton River, thence

Southwesterly on said Teton River to North Salem Road (Salem-Parker Highway), thence

Southerly on said North Salem Road (Salem-Parker Highway) to West 3500 North (Salem Church Road), thence

Westerly on said West 3500 North (Salem Church Road) to the Sugar-Salem School District Boundary, thence Southerly on said Boundary to State Highway 20 (Yellowstone Hwy), thence continuing along said Boundary

Southerly approximately 300' feet from said State Highway 20 to West Moody Road, thence

Easterly on said West Moody Road to North Salem Road, thence leaving said Boundary

Northerly on said Salem Road to East 3250 North, thence

Easterly on said 3250 North to North 375 East, thence

Northerly on said 375 East to East 3375 North, thence

Easterly on said East 3375 North to North 500 East, thence

Northerly on said North 500 East to East 3500 North (Salem Church Road), thence

Easterly on said 3500 North (Salem Church Road) to North 1000 East (North 7th West), thence

Northerly on said North 1000 East (North 7th West) turning into North 2000 East to East 200 North, thence

Westerly on said East 200 North to 1900 East and the **POINT OF BEGINNING.**

BEGINNING at the East ¼ Corner of Section 28, Township 7 North, Range 40 East, Boise Meridian, being on the Easterly Boundary of the School District and on North 2100 East, thence leaving said School district boundary

South on said North 2100 East (Digger Drive) (North 7th East) approximately 2.3 miles to Center Street, thence

Westerly on said Center Street to South Pine Avenue, thence

Southerly on said South Pine Avenue to East 1st South, thence

Westerly on said 1st South Street to South Front Street, thence

Southwesterly on said South Front Street to 3000 North, thence

Northwesterly on said 3000 North to 7th West, thence

Southerly on said 7th West to the railroad tracks, thence

Southwesterly approximately 0.14 miles along said railroad tracks to a point on the Sugar City Limits line, thence along said City Limits Line and parcel lines the following 3 courses:

Northwesterly approximately 50 feet, thence

Northerly approximately 0.15 miles., thence

Westerly along said City Limits line and its Easterly extension approximately 0.24 miles to the centerline of State Highway 20, thence

Southeasterly on said State Highway 20 to North Salem Road, thence

Northerly on said Salem Road to East 3250 North, thence

Easterly on said 3250 North to North 375 East, thence

Northerly on said 375 East to East 3375 North, thence

Easterly on said 3375 North to North 500 East, thence

Northerly on said 500 East to East 3500 North (Salem Church Road), thence

Easterly on said 3500 North (Salem Church Road) to North 1000 East, thence

Northerly on said 1000 East turning into North 2000 East approximately

2.5 miles to East 200 North, thence

Westerly on said East 200 North to North 1900 East (Salem Road), thence

Northerly on said 1900 East (Salem Road) the of State South Bank of the Henry's Fork River and the Sugar-Salem School District Northerly Boundary, thence

Following said School District Boundary Easterly and thence Southerly to said East ¼ Corner of Section 28 and the **POINT OF BEGINNING. .**

BEGINNING at the intersection of East Moody Road and South Teton Avenue said point being on the Sugar Salem School District Southerly Boundary, thence leaving said Southerly Boundary

Northerly on said Teton Avenue to the South boundary of the Ponderosa Estates Division No. 1, thence

Easterly along said South boundary and the South boundary of Ponderosa Estates Division No. 2 and its Easterly extension to Digger Drive (South 7th East), thence

Northerly on said Digger Drive (South 7th East) to West 3rd Street South, thence

Westerly on said West 3rd Street South to South Maple Avenue, thence

Northerly on said Maple Avenue to 1st South, thence

Westerly on said 1st South Street to South Front Street (State

Highway 33), thence Southwesterly on said South Front Street

(State Highway 33) to West 3rd Street (East 3000 North), thence

Westerly on said West 3rd Street (3000 North) to South 7th West,

thence

Southerly on said 7th West to the railroad tracks, thence

Southwesterly approximately 0.14 miles along said railroad tracks to a point on the Sugar City Limits line, thence along said City Limits Line and parcel lines the following 3 courses:

Northwesterly approximately 50 feet, thence

Northerly approximately 0.15 miles., thence

Westerly along said City Limits line and its Easterly extension approximately 0.24 miles to the centerline of State Highway 20, thence

Southwesterly on said State Highway 20 to North 2nd East (North Salem Road), thence

South on said North 2nd East (North Salem Road) to West 2000 North (East Moody Road being on said Southerly Boundary of the Sugar-Salem School District, thence

East on said East Moody Road and said Southerly Boundary to the **POINT OF BEGINNING**

BEGINNING at the East ¼ Corner of Section 28, Township 7 North, Range 40 East, Boise Meridian, being on the Easterly Boundary of the School District and on North 2100 East, thence leaving said School district boundary

South on said North 2100 East (Digger Drive) (North 7th East) approximately 2.3 miles to Center Street, thence

Westerly on said Center Street to South Pine Avenue, thence

Southerly on said South Pine Avenue to East 1st South, thence

Westerly on said 1st South Street to South Maple Avenue, thence

Southerly on said Maple Avenue to 3rd South, thence

Easterly on said 3rd South to Digger Drive (South 7th East), thence

Southerly approximately 825 feet on said Digger Drive (South 7th East) to the Easterly extension of the South Boundary of Ponderosa Estates Division 2., thence

Westerly along said extension and the said Southerly boundary of Ponderosa Estates Division 2 and the Southerly Boundary of Ponderosa Estates Division 1 to South Teton Avenue, thence

Southerly along said South Teton Avenue to East Moody Road and the Southerly Boundary of the Sugar-Salem District Boundary, thence

Following said Southerly Boundary, the Easterly Boundary and Northerly Boundary of said School District to the **POINT OF BEGINNING**.

School District: **Swan Valley Elementary School Dist #92**
Prepared by: David Rudeen

Status Recommendation:
- ☒ APPROVAL
- ☐ NON-APPROVAL
- ☐ EXCEPTION REQUEST

Submittal Review:
Yes – No

- ☒ ☐ Legal Description for each trustee zone
- ☒ ☐ Scalable Map showing each trustee zone
- ☒ ☐ Population summary for each trustee zone - meet 10% variance
- ☒ ☐ Shape files/xml files
- ☒ ☐ Acceptable zone shapes
- ☒ ☐ Legal descriptions meet professional standards
- ☒ ☐ No significant census block splits without acceptable explanation
- ☒ ☐ Utilize 2021 Census data
- ☒ ☐ State Board of Education District Boundary
- ☐ Other (See comments below)

Percentage variance from highest zone population summary:

Highest Zone Population		**311**
Zone	Population	%Difference
1	301	-92.95%
2	300	-92.31%
3	311	-99.36%
	912	

Comments:

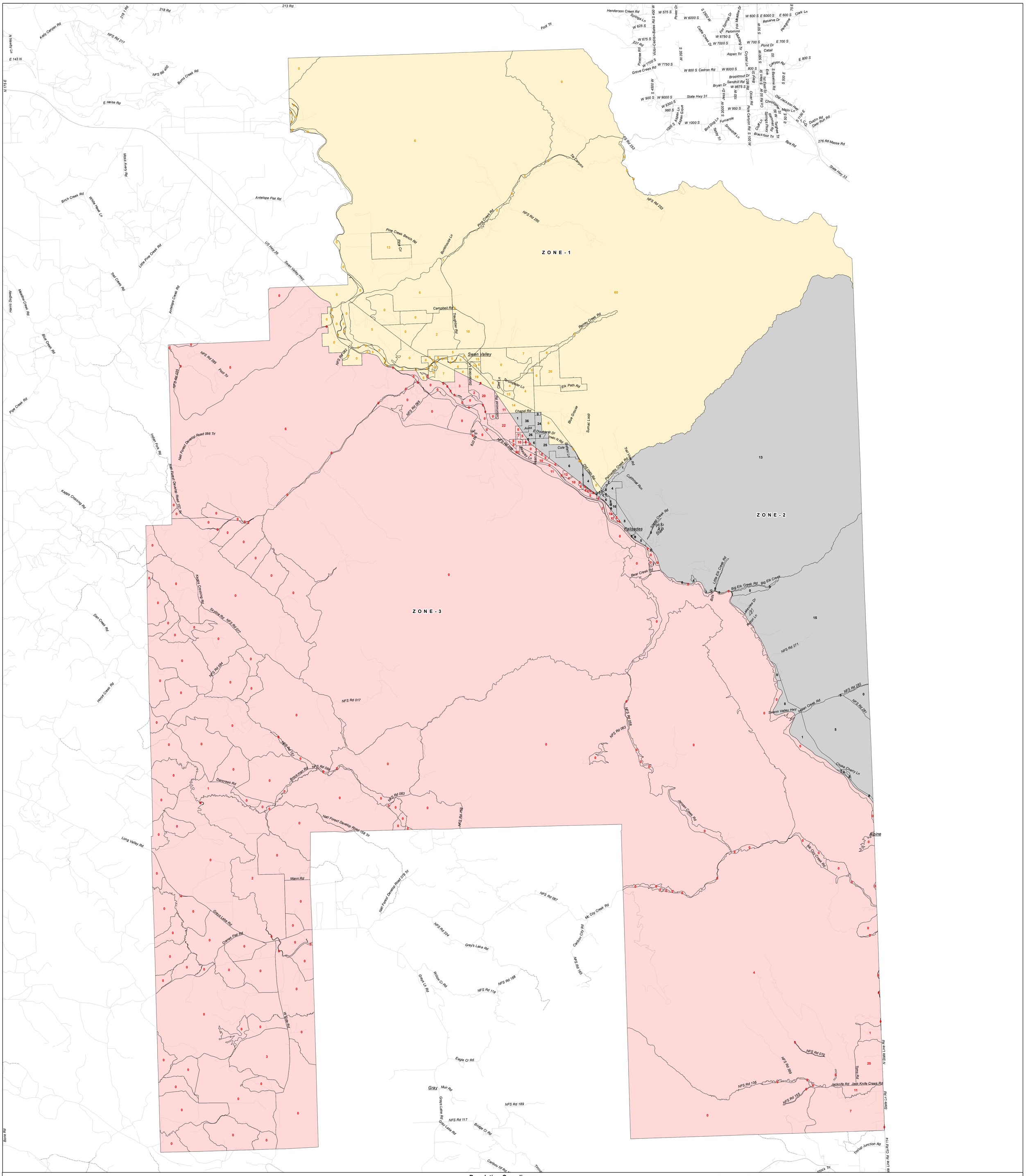

Swan Valley School District #92

2020 Trustee Zone Status Map

N
W E
S

1:75,000

October 2021

Quadrant Consulting Inc.

Legend

- 19 — Census Block/Population Count
- 37 — Split Census Block
- Primary Road
- Secondary Road
- Local Road
- Jeep Trail
- Other Roads

Trustee Zones

- ZONE-1
- ZONE-2
- ZONE-3
- Inset Boundary

Highest Zone Population		311
Zone	Population	% Difference
1	301	3.2%
2	300	3.5%
3	311	0.0%
Total	**912**	
Target Zone Population		**304**

Population Compliance

The chart to the left depicts the 2020 Census populations of your existing Trustee Zones. If the "% Difference" value is over 10%, then the Trustee Zones are out of compliance for "equalized population."

Moving populations from highly populated zones to lesser populated zones will decrease the variance.

You can use the "Percent Difference Calculator" provided via email from QCI to recalculate your variance as populations are moved from one zone to another.

* Calculations are based upon requirements established byt the Idaho State Board of Education

Census Block Information

If you see a bold outline around a census block, then that census block has population in it and is being split by a current trustee zone boundary. The trustee zone boundaries should be modified to include ALL of the census block.

The census block populations are color coded to identify which trustee zone they have been assigned to.

Questions/Contacts

This map was prepared by Quadrant Consulting Inc.(QCI). If you have questions please contact:

Quadrant Consulting
Nick Kraus
Nick@quadrant.cc
(208)342-0091

Data Sources

Data Description	Source	Web Link
Population-Tabular	US Census Bureau	https://www2.census.gov/programs-surveys/decennial/2020/data/01-Redistricting_File--PL_94-171/Idaho/
Population- Census Blocks	US Census Bureau	https://www.census.gov/geographies/mapping-files/time-series/geo/tiger-geodatabase-file.html
School District Boundaries	Idaho State Tax Commission	https://www.census.gov/geographies/mapping-files/time-series/geo/tiger-geodatabase-file.html
Idaho Road Network	US Census Bureau	https://www.census.gov/geographies/mapping-files/time-series/geo/tiger-geodatabase-file.html
Idaho Water	US Census Bureau	https://www.census.gov/geographies/mapping-files/time-series/geo/tiger-geodatabase-file.html
Railroads	Idaho State Tax Commission	http://tax.idaho.gov/i-1074.cfm

Archived Data Final Projection Format	Trustee zones will be digitally archived as ArcGIS format shapefiles. They will
Coordinate System: IDTM83	be projected to a common coordinate system: IDTM83
Projection: Transverse_Mercator	
False_Easting: 2500000.000000	
False_Northing: 1200000.000000	
Central_Meridian: -114.000000	
Scale_Factor: 0.999600	
Latitude_Of_Origin: 42.000000	
Linear Unit: Meter (1.000000)	
Geographic Coordinate System: GCS_North_American_1983	
Angular Unit: Degree (0.0174532925199433299)	
Prime Meridian: Greenwich (0.000000000000000000)	
Datum: D_North_American_1983	
Spheroid: GRS_1980	
Semimajor Axis: 6378137.000000000000000000	
Seminminor Axis: 6356752.314140356100000000	
Inverse Flattening: 298.257222101000020000	

SWAN VALLEY ELEMENTARY SCHOOL DISTRICT #92
TRUSTEE ZONE NO. 1

BEGINNING at the intersection of Highway 26 and the West District Boundary; thence,

Southeast along said Highway 26 to Southern Line of North ½ of the Southwest ¼ of Section 19, Township 2 North, Range 43 East, Boise Meridian; thence,

West to the Northwest Corner of Southeast ¼ of the Southwest ¼ of said Section 19; thence,

South to the south section line of said Section 19; thence,

West to the Northwest Corner of Section 30, Township 2 North, Range 43 East, Boise Meridian; thence,

South along the west section line of said Section 30 to the east-west centerline of said Section 30; thence,

East to the Northeast Corner of Northwest ¼ of the Southwest ¼ of said Section 30; thence,

South to Southeast Corner of Northwest ¼ of the Southwest ¼ of said Section 30; thence,

West to the west section line of said Section 30; thence,

South along said west section line of said Section 30 and continuing south along the west section line of Section 31, Township 2 North, Range 43 East, Boise Meridian to the Southwest Corner of Northwest ¼ of the Northwest ¼ of said Section 31; thence,

East to the Southeast Corner of Northwest ¼ of the Northwest ¼ of said Section 31; thence,

South to the Southwest Corner of Southeast ¼ of the Northwest ¼ of said Section 31; thence,

East to the Northeast Corner of Northwest ¼ of the Southeast ¼ of said Section 31; thence,

South to South section line of said Section 31; thence,

East to the north-south centerline of Section 32, Township 2 North, Range 43 East, Boise Meridian; thence,

North to Highway 26 (Swan Valley Highway); thence,

Southeasterly on Highway 26 (Swan Valley Highway) to the west bank of the Snake River; thence,

Southeasterly along said west bank to the south line of the Northeast ¼ of the Northeast ¼ of Section 4, Township 1 North, Range 43 East, Boise Meridian; thence,

East to the east bank of the Snake River; thence,

SWAN VALLEY ELEMENTARY SCHOOL DISTRICT #92
TRUSTEE ZONE NO. 1 - Continued

Along said east bank of the Snake River to the apparent city limits of the City of Swan Valley in the Southeast ¼ of Section 2, Township 1 North, Range 43 East, Boise Meridian; thence,

East along said apparent city limits to the east section line of said Section 2; thence, continuing along said apparent city limits and along said east section line

North approximately 0.4 mile from to an unknown creek; thence, departing from said apparent Swan Valley city limits

Southeast approximately 1.7 miles to Highway 26; thence,

Southeast along said Highway 26 to Chapel Road; thence,

East approximately 1.2 miles along Chapel Road to the apparent city limits of the City of Irwin; thence, along the apparent city limits the following courses:

South approximately 0.7 miles; thence,

East approximately 0.2 miles; thence,

South approximately 0.2 miles to Old Irwin Road; thence, continuing

South then East along said Old Irwin Road; thence continuing

Southeast approximately 1.0 mile along said Old Irwin Road; thence, departing from said apparent City of Irwin city limits, but continuing

Southeast along said Old Irwin Road to Palisades Creek Road; thence,

Northeasterly along Palisades Creek Road to Palisades Creek; thence,

Northeasterly along Palisades Creek to the east fork of Palisades Creek; thence,

Northeasterly along said east fork of Palisades Creek to the East School District Boundary; thence,

Westerly then southerly along the School District Boundary to Highway 26 and the **POINT OF BEGINNING**.

SWAN VALLEY ELEMENTARY SCHOOL DISTRICT #92
TRUSTEE ZONE NO. 2

BEGINNING at the intersection of Chapel Road and Highway 26; thence,

East approximately 1.2 miles along Chapel Road to the apparent city limits of the City of Irwin; thence, along the apparent city limits the following courses:

South approximately 0.7 miles; thence,

East approximately 0.2 miles; thence,

South approximately 0.2 miles to Old Irwin Road; thence, continuing

South then East along said Old Irwin Road; thence continuing

Southeast approximately 1.0 mile along said Old Irwin Road; thence, departing from said apparent City of Irwin city limits, but continuing

Southeast along said Old Irwin Road to Palisades Creek Road; thence,

Northeasterly along Palisades Creek Road to Palisades Creek; thence,

Northeasterly along Palisades Creek to the east fork of Palisades Creek; thence,

Northeasterly along said east fork of Palisades Creek to the East School District Boundary; thence,

South on the East School District Boundary to Highway 26; thence,

Northwesterly on Highway 26 to Chapel Road and the **POINT OF BEGINNING**.

SWAN VALLEY ELEMENTARY SCHOOL DISTRICT #92
TRUSTEE ZONE NO. 3

BEGINNING at the intersection of Highway 26 and the West District Boundary; thence,

Southeast along said Highway 26 to Southern Line of North ½ of the Southwest ¼ of Section 19, Township 2 North, Range 43 East, Boise Meridian; thence,

West to the Northwest Corner of Southeast ¼ of the Southwest ¼ of said Section 19; thence,

South to the south section line of said Section 19; thence,

West to the Northwest Corner of Section 30, Township 2 North, Range 43 East, Boise Meridian; thence,

South along the west section line of said Section 30 to the east-west centerline of said Section 30; thence,

East to the Northeast Corner of Northwest ¼ of the Southwest ¼ of said Section 30; thence,

South to Southeast Corner of Northwest ¼ of the Southwest ¼ of said Section 30; thence,

West to the west section line of said Section 30; thence,

South along said west section line of said Section 30 and continuing south along the west section line of Section 31, Township 2 North, Range 43 East, Boise Meridian to the Southwest Corner of Northwest ¼ of the Northwest ¼ of said Section 31; thence,

East to the Southeast Corner of Northwest ¼ of the Northwest ¼ of said Section 31; thence,

South to the Southwest Corner of Southeast ¼ of the Northwest ¼ of said Section 31; thence,

East to the Northeast Corner of Northwest ¼ of the Southeast ¼ of said Section 31; thence,

South to South section line of said Section 31; thence,

East to the north-south centerline of Section 32, Township 2 North, Range 43 East, Boise Meridian; thence,

North to Highway 26 (Swan Valley Highway); thence,

Southeasterly on Highway 26 (Swan Valley Highway) to the west bank of the Snake River; thence,

Southeasterly along said west bank to the south line of the Northeast ¼ of the Northeast ¼ of Section 4, Township 1 North, Range 43 East, Boise Meridian; thence,

East to the east bank of the Snake River; thence,

SWAN VALLEY ELEMENTARY SCHOOL DISTRICT #92
TRUSTEE ZONE NO. 3 - Continued

Along said east bank of the Snake River to the apparent city limits of the City of Swan Valley in the Southeast ¼ of Section 2, Township 1 North, Range 43 East, Boise Meridian; thence,

East along said apparent city limits to the east section line of said Section 2; thence, continuing along said apparent city limits and along said east section line

North approximately 0.4 mile from to an unknown creek; thence, departing from said apparent Swan Valley city limits

Southeast approximately 1.7 miles to Highway 26; thence,

Southeast along Highway 26 to the East School District Boundary; thence,

Southerly, then westerly, then northerly along the School District Boundary to Highway 26 and the **POINT OF BEGINNING**.

School District: **Teton School District #401**
Prepared by: David Rudeen

Status Recommendation:
- ☒ APPROVAL
- ☐ NON-APPROVAL
- ☐ EXCEPTION REQUEST

Submittal Review:
Yes – No

- ☒ ☐ Legal Description for each trustee zone
- ☒ ☐ Scalable Map showing each trustee zone
- ☒ ☐ Population summary for each trustee zone - meet 10% variance
- ☒ ☐ Shape files/xml files
- ☒ ☐ Acceptable zone shapes
- ☒ ☐ Legal descriptions meet professional standards
- ☒ ☐ No significant census block splits without acceptable explanation
- ☒ ☐ Utilize 2021 Census data
- ☒ ☐ State Board of Education District Boundary
- ☐ Other (See comments below)

Percentage variance from highest zone population summary:

Highest Zone Population	**2349**
Zone	Population	%Difference
1	2279	2.98%
2	2332	0.72%
3	2340	0.38%
4	2330	0.81%
5	2349	0.00%
	11630	

Comments:

Teton School District

2020 Trustee Zone Status Map

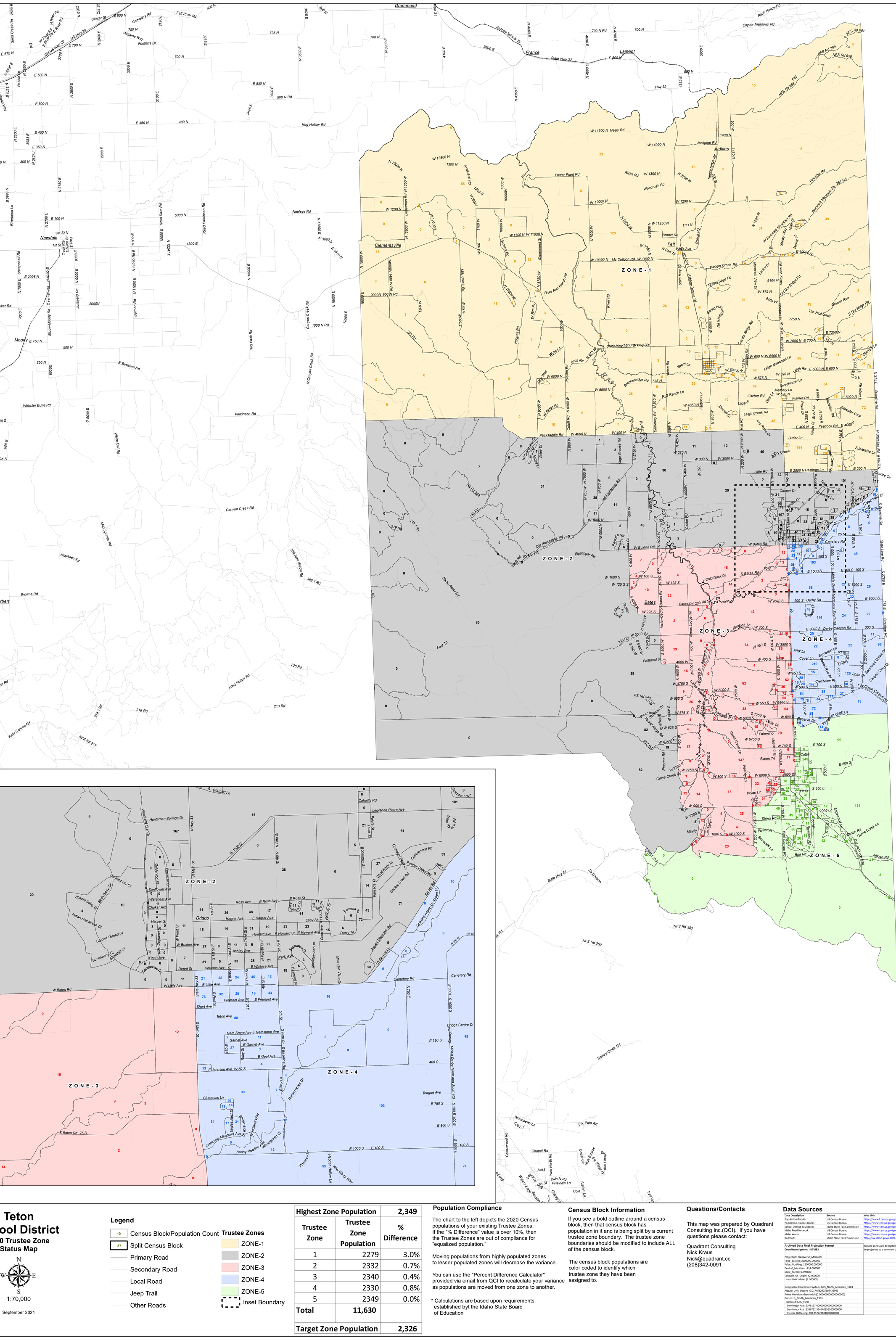

Legend

- Census Block/Population Count (e.g. 19)
- Split Census Block (e.g. 37)
- Primary Road
- Secondary Road
- Local Road
- Jeep Trail
- Other Roads

Trustee Zones

- ZONE-1
- ZONE-2
- ZONE-3
- ZONE-4
- ZONE-5
- Inset Boundary

1:70,000

September 2021

Quadrant Consulting Inc.

Highest Zone Population		2,349
Trustee Zone	Trustee Zone Population	% Difference
1	2279	3.0%
2	2332	0.7%
3	2340	0.4%
4	2330	0.8%
5	2349	0.0%
Total	**11,630**	
Target Zone Population		**2,326**

Population Compliance

The chart to the left depicts the 2020 Census populations of your existing Trustee Zones. If the "% Difference" value is over 10%, then the Trustee Zones are out of compliance for "equalized population."

Moving populations from highly populated zones to lesser populated zones will decrease the variance.

You can use the "Percent Difference Calculator" provided via email from QCI to recalculate your variance as populations are moved from one zone to another.

* Calculations are based upon requirements established byt the Idaho State Board of Education

Census Block Information

If you see a bold outline around a census block, then that census block has population in it and is being split by a current trustee zone boundary. The trustee zone boundaries should be modified to include ALL of the census block.

The census block populations are color coded to identify which trustee zone they have been assigned to.

Questions/Contacts

This map was prepared by Quadrant Consulting Inc.(QCI). If you have questions please contact:

Quadrant Consulting
Nick Kraus
Nick@quadrant.cc
(208)342-0091

Data Sources

Data Description	Source	Web Link
Population-Tabular	US Census Bureau	https://www2.census.gov/programs-surveys/decennial/2020/data/01-Redistricting_File--PL_94-171/Idaho/
Population- Census Blocks	US Census Bureau	https://www.census.gov/geographies/mapping-files/time-series/geo/tiger-geodatabase-file.html
School District Boundaries	Idaho State Tax Commission	https://www.census.gov/geographies/mapping-files/time-series/geo/tiger-geodatabase-file.html
Idaho Road Network	US Census Bureau	https://www.census.gov/geographies/mapping-files/time-series/geo/tiger-geodatabase-file.html
Idaho Water	US Census Bureau	https://www.census.gov/geographies/mapping-files/time-series/geo/tiger-geodatabase-file.html
Railroads	Idaho State Tax Commission	http://tax.idaho.gov/i-1074.cfm

Archived Data Final Projection Format	Trustee zones will be digitally archived as ArcGIS format shapefiles. They will be projected to a common coordinate system: IDTM83
Coordinate System: IDTM83	
Projection: Transverse_Mercator	
False_Easting: 2500000.000000	
False_Northing: 1200000.000000	
Central_Meridian: -114.000000	
Scale_Factor: 0.999600	
Latitude_Of_Origin: 42.000000	
Linear Unit: Meter (1.000000)	
Geographic Coordinate System: GCS_North_American_1983	
Angular Unit: Degree (0.0174532925199433299)	
Prime Meridian: Greenwich (0.000000000000000000)	
Datum: D_North_American_1983	
Spheroid: GRS_1980	
Semimajor Axis: 6378137.000000000000000000	
Semiminor Axis: 6356752.314140356100000000	
Inverse Flattening: 298.257222101000020000	

TETON SCHOOL DISTRICT #401
TRUSTEE ZONE NO. 1

BEGINNING at 2500 North and Stateline Road and the Idaho-Wyoming Border, thence

Westerly along 2500 North to State Highway 33, thence

Northerly along State Highway 33 to 4000 North, thence

Westerly along 4000 North to Packsaddle Road, thence

Westerly then Northerly along Packsaddle Road to Hoopes Road, thence

Westerly to the northwest corner of the southwest quarter of the northwest quarter-section of Section 4, Township 5 North, Range 43 East, the West School District Boundary, and the Teton-Madison County Line, thence

Northerly then Easterly then Southerly along the School District Boundary to 2500 North and Stateline Road and the Idaho-Wyoming Border and the **POINT OF BEGINNING**.

TETON SCHOOL DISTRICT #401
TRUSTEE ZONE NO. 2

BEGINNING at 2500 North and Stateline Road and the Idaho-Wyoming Border, thence

Westerly along 2500 North to State Highway 33, thence

Northerly along State Highway 33 to 4000 North, thence

Westerly along 4000 North to Packsaddle Road, thence

Westerly then Northerly along Packsaddle Road to Hoopes Road, thence

Westerly to the northwest corner of the southwest quarter of the northwest quarter-section of Section 4, Township 5 North, Range 43 East, the West School District Boundary, and the Teton-Madison County Line, thence

Southerly thence Easterly along the School District Boundary to State Highway 31, thence

Easterly then Northeasterly along State Highway 31 to 9000 South, thence

Westerly along 9000 South to 4500 West, thence

Northerly along 4500 West to 4000 South, thence

Westerly along 4000 South to 5000 West, thence

Northerly along 5000 West to 2250 South, thence

Westerly along 2250 South to 5750 West, thence

Northerly along 5750 West to 2000 South, thence

Westerly along 2000 South to 6000 West, thence

Northerly along 6000 West to Bates Road, thence

Easterly along Bates Road to State Highway 33 (Main Street), thence

Northerly along State Highway 33 (Main Street) to Wallace Avenue, thence

Easterly along Wallace Avenue to 5th Street, thence

Southerly along 5th Street to Ski Hill Road, thence

Easterly then Northeasterly along Ski Hill Road to Stateline Road and East School District Boundary, thence

Northerly along Stateline Road to 2500 North and the Idaho-Wyoming Border and the **POINT OF BEGINNING**.

TETON SCHOOL DISTRICT #401
TRUSTEE ZONE NO. 3

BEGINNING at the State Highway 33 (Main Street) and Bates Road, thence

Southerly along State Highway 33 (Main Street) to Cedron Road, thence

Westerly along Cedron Road to 1000 West, thence

Southerly along 1000 West to State Highway 31 (Center Street), thence

Southwesterly then Westerly along State Highway 31 (Center Street) to 2000 West, thence

Southerly along 2000 West to BPA Road, thence

Westerly along BPA Road to Murphy Creek, thence

Northwesterly along Murphy Creek to State Highway 31, thence

Northeasterly along State Highway 31 to 9000 South, thence

Westerly along 9000 South to 4500 West, thence

Northerly along 4500 West to 4000 South, thence

Westerly along 4000 South to 5000 West, thence

Northerly along 5000 West to 2250 South, thence

Westerly along 2250 South to 5750 West, thence

Northerly along 5750 West to 2000 South, thence

Westerly along 2000 South to 6000 West, thence

Northerly along 6000 West to Bates Road, thence

Easterly along Bates Road to State Highway 33 (Main Street) and the **POINT OF BEGINNING**.

TETON SCHOOL DISTRICT #401
TRUSTEE ZONE NO. 4

BEGINNING at Ski Hill Road and Stateline Road and the Idaho-Wyoming Border, thence

Southerly along Stateline Road and the Idaho-Wyoming Border to southeast corner of Section 29, Township 4 North, Range 46 East, Boise Meridian, thence

Westerly along no apparent geographical boundary to 6000 South, thence

Westerly along 6000 South to Reserve Drive, thence

Southerly along Reserve Drive to Trumpet Swan Circle, thence

Easterly along Trumpet Swan Circle to Black Swan Circle, thence

Southerly along Black Swan Circle to Trumpet Swan Circle, thence

Westerly along Trumpet Swan Circle to Reserve Drive, thence

Westerly then Northwesterly along Reserve Drive to 6000 South, thence

Westerly along 6000 South to State Highway 33, thence

Northerly along State Highway 33 (Main Street) to Wallace Avenue, thence

Easterly along Wallace Avenue to 5th Street, thence

Southerly along 5th Street to Ski Hill Road, thence

Easterly then Northeasterly along Ski Hill Road to Stateline Road and the Idaho-Wyoming Border and the **POINT OF BEGINNING**.

TETON SCHOOL DISTRICT #401
TRUSTEE ZONE NO. 5

BEGINNING at the intersection of West School District Boundary and State Highway 31 and Teton-Bonneville County Line, thence

Southerly then Easterly following Teton-Bonneville County Line and the School District Boundary to Idaho-Wyoming Border, thence

Northerly along School District Boundary and Idaho-Wyoming Border to southeast corner of Section 29, Township 4 North, Range 46 East, Boise Meridian, thence

Westerly along no apparent geographical boundary to 6000 South, thence

Westerly along 6000 South to Reserve Drive, thence

Southerly along Reserve Drive to Trumpet Swan Circle, thence

Easterly along Trumpet Swan Circle to Black Swan Circle, thence

Southerly along Black Swan Circle to Trumpet Swan Circle, thence

Westerly along Trumpet Swan Circle to Reserve Drive, thence

Westerly then Northwesterly along Reserve Drive to 6000 South, thence

Westerly along 6000 South to State Highway 33, thence

Southerly along State Highway 33 (Main Street) to Cedron Road, thence

Westerly along Cedron Road to 1000 West, thence

Southerly along 1000 West to State Highway 31 (Center Street), thence

Southwesterly then Westerly along State Highway 31 (Center Street) to 2000 West, thence

Southerly along 2000 West to BPA Road, thence

Westerly along BPA Road to Murphy Creek, thence

Northwesterly along Murphy Creek to State Highway 31, thence

Southwesterly along State Highway 31 to West School District Boundary and State Highway 31 and Teton-Bonneville County Line and the **POINT OF BEGINNING**.

Idaho School District Trustee Zone Equalization 2021

Submittal Review

Status Recommendation:
- ☒ APPROVAL
- ☐ NON-APPROVAL
- ☐ EXCEPTION REQUEST

School District: **Three Creek School District #416**
Prepared by: David Rudeen

Submittal Review:
Yes – No

- ☒ ☐ Legal Description for each trustee zone
- ☒ ☐ Scalable Map showing each trustee zone
- ☒ ☐ Population summary for each trustee zone - meet 10% variance
- ☒ ☐ Shape files/xml files
- ☒ ☐ Acceptable zone shapes
- ☒ ☐ Legal descriptions meet professional standards
- ☒ ☐ No significant census block splits without acceptable explanation
- ☒ ☐ Utilize 2021 Census data
- ☒ ☐ State Board of Education District Boundary
- ☐ Other (See comments below)

Percentage variance from highest zone population summary:

Highest Zone Population		**28**
Zone	Population	%Difference
1	28	0.00%
2	26	7.14%
3	28	0.00%
	82	

Comments:

Three Creek is an extremely rural area and their boundaries have split multiple blocks with zero populations. All blocks with population are accounted for without splits.

Three Creek School District Trustee Zones

Highest Zone Population		28
Trustee Zone	Trustee Zone Population	% Difference
1	28	0%
2	26	7.40%
3	28	0%
Total	**82**	
Target Zone Population	27	

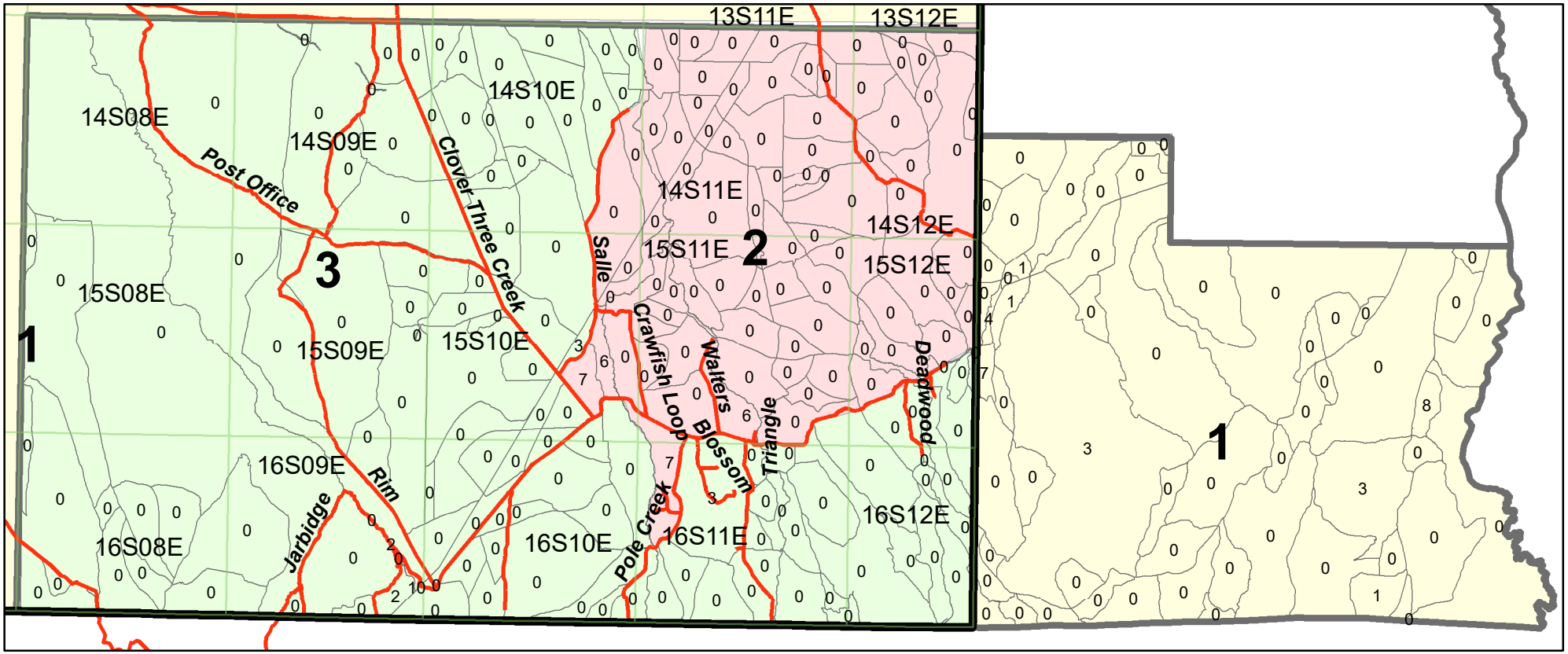

Created 11/12/2021 MH

TRUSTEE ZONE NO. 1

BEGINNING at a point at which the centerline of Salmon Falls Creek Reservoir intersects the township line common to Twp. 14 & 15 S, R 15 EBM; thence west 9 & ½ miles, more or less, to the SW corner of Sec. 34, Twp. 14 S, R 13 EBM; thence north 3 miles to the NE corner of Sec. 21; thence west 5.5 miles, more or less, to the Twin Falls-Owyhee County line; thence south 14 miles to the Idaho-Nevada State line, thence east 16 miles, more or less, to the point where the Idaho-Nevada State line intersects the centerline of Salmon Falls Creek Reservoir; thence north up the centerline of Salmon Falls Creek to the point of beginning.

TRUSTEE ZONE NO. 2

BEGINNING at a point at the centerline of Three Creek Highway intersects the Twin Falls-Owyhee county line, thence north 9 & ½ miles, more or less; thence west 10 miles, more or less, to the centerline of Clover Creek intersects the Three Creek Joint Elementary School District northern boundary; thence southerly down the centerline of Clover Creek to the point at which the centerline of Clover Creek intersects the Salle Road; thence southerly down the centerline of Salle Road to the point at which the centerline of Salle Road intersects Clover-Three Creek Road; thence southerly down the centerline of Clover-Three Creek Road to the point at which the centerline of Clover-Three Creek Road intersects the Three Creek Highway; thence easterly down the centerline of the Three Creek Highway to the point at which the centerline of Three Creek Highway intersects Big Flat Creek; thence southerly down the centerline of Big Flat Creek to the point where Big Flat Creek intersects Pole Creek Road; thence northerly down the centerline of Pole Creek Road to the point at which the centerline of Pole Creek Road intersects Three Creek Highway; thence easterly down the centerline of Three Creek Highway to the point of beginning.

TRUSTEE ZONE NO. 3

BEGINNING at a point at the NW corner of Sec. 6, Twp. 14 S, R 8 EBM; thence east 18 miles, more or less, to the centerline of Clover Creek; thence southerly down the centerline of Clover Creek to the point at which the centerline of Clover Creek intersects Salle Road; thence southerly down the centerline of Salle Road to the point at which the centerline of Salle Road intersects Clover-Three Creek Road; thence southerly down the centerline of Clover-Three Creek Road to the point at which the centerline of Clover-Three Creek Road intersects the Three Creek Highway; thence easterly down the centerline of the Three Creek Highway to the point at which the centerline of Three Creek Highway intersects Big Flat Creek; thence southerly down the centerline of Big Flat Creek to the point where Big Flat Creek intersects Pole Creek Road; thence northerly down the centerline of Pole Creek Road to the point at which the centerline of Pole Creek Road intersects Three Creek Highway; thence easterly down the centerline of Three Creek Highway to the point at which Three Creek Highway intersects the Twin Falls-Owyhee county line; thence south nine miles to the Idaho-Nevada state line; thence west 27 & ½ miles, more or less, to the SW corner of sec. 31, Twp. 16 S, R 8 EBM, thence north to the point of beginning.

Idaho School District Trustee Zone Equalization 2021

Submittal Review

Status Recommendation:
- ☒ APPROVAL
- ☐ NON-APPROVAL
- ☐ EXCEPTION REQUEST

School District: **Troy School District #287**
Prepared by: David Rudeen

Submittal Review:
Yes – No

- ☒ ☐ Legal Description for each trustee zone
- ☒ ☐ Scalable Map showing each trustee zone
- ☒ ☐ Population summary for each trustee zone - meet 10% variance
- ☒ ☐ Shape files/xml files
- ☒ ☐ Acceptable zone shapes
- ☒ ☐ Legal descriptions meet professional standards
- ☒ ☐ No significant census block splits without acceptable explanation
- ☒ ☐ Utilize 2021 Census data
- ☒ ☐ State Board of Education District Boundary
- ☐ Other (See comments below)

Percentage variance from highest zone population summary:

Highest Zone Population		**426**
Zone	Population	%Difference
1	420	1.41%
2	426	0.00%
3	414	2.82%
4	401	5.87%
5	395	7.28%
	2056	

Comments:

Troy School District #287

2020 Trustee Zone Status Map

1:40,000

December 2021

Quadrant Consulting Inc.

Legend

- 19 — Census Block/Population Count
- 37 — Split Census Block
- Primary Road
- Secondary Road
- Local Road
- Jeep Trail
- Other Roads

Trustee Zones

- ZONE-1
- ZONE-2
- ZONE-3
- ZONE-4
- ZONE-5
- Inset Boundary

Highest Zone Population		426
Trustee Zone	**Trustee Zone Population**	**% Difference**
1	420	1.4%
2	426	0.0%
3	414	2.8%
4	401	5.9%
5	395	7.3%
Total	**2,056**	
Target Zone Population		**411**

Population Compliance

The chart to the left depicts the 2020 Census populations of your existing Trustee Zones. If the "% Difference" value is over 10%, then the Trustee Zones are out of compliance for "equalized population."

Moving populations from highly populated zones to lesser populated zones will decrease the variance.

You can use the "Percent Difference Calculator" provided via email from QCI to recalculate your variance as populations are moved from one zone to another.

* Calculations are based upon requirements established byt the Idaho State Board of Education

Census Block Information

If you see a bold outline around a census block, then that census block has population in it and is being split by a current trustee zone boundary. The trustee zone boundaries should be modified to include ALL of the census block.

The census block populations are color coded to identify which trustee zone they have been assigned to.

Questions/Contacts

This map was prepared by Quadrant Consulting Inc.(QCI). If you have questions please contact:

Quadrant Consulting
Nick Kraus
Nick@quadrant.cc
(208)342-0091

Data Sources

Data Description	Source	Web Link
Population-Tabular	US Census Bureau	https://www2.census.gov/programs-surveys/decennial/2020/data/01-Redistricting_File--PL_94-171/Idaho/
Population- Census Blocks	US Census Bureau	https://www.census.gov/geographies/mapping-files/time-series/geo/tiger-geodatabase-file.html
School District Boundaries	Idaho State Tax Commission	https://www.census.gov/geographies/mapping-files/time-series/geo/tiger-geodatabase-file.html
Idaho Road Network	US Census Bureau	https://www.census.gov/geographies/mapping-files/time-series/geo/tiger-geodatabase-file.html
Idaho Water	US Census Bureau	https://www.census.gov/geographies/mapping-files/time-series/geo/tiger-geodatabase-file.html
Railroads	Idaho State Tax Commission	http://tax.idaho.gov/i-1074.cfm

Archived Data Final Projection Format	Trustee zones will be digitally archived as ArcGIS format shapefiles. They will be projected to a common coordinate system: IDTM83
Coordinate System: IDTM83	
Projection: Transverse_Mercator	
False_Easting: 2500000.000000	
False_Northing: 1200000.000000	
Central_Meridian: -114.000000	
Scale_Factor: 0.999600	
Latitude_Of_Origin: 42.000000	
Linear Unit: Meter (1.000000)	
Geographic Coordinate System: GCS_North_American_1983	
Angular Unit: Degree (0.0174532925199433299)	
Prime Meridian: Greenwich (0.000000000000000000)	
Datum: D_North_American_1983	
Spheroid: GRS_1980	
Semimajor Axis: 6378137.000000000000000000	
Semiminor Axis: 6356752.314140356100000000	
Inverse Flattening: 298.257222101000020000	

TROY SCHOOL DISTRICT #287
TRUSTEE ZONE NO. 1

BEGINNING at the intersection of State Highway 8 (Main Street) and 3rd Street; thence,

Northwesterly along Main Steet to A Street; thence,

Northeasterly along A Street to Mary Street; thence,

Northeasterly along Mary Street to Polly Street; thence,

Northeasterly along Polly Street to Christie Street; thence,

Southerly then Northerly along Christie Street to Scott Street; thence,

Southeasterly along Scott Street to Mountain View Drive; thence,

Northerly along Mountain View Drive to Rachel Street; thence,

Northwesterly then Southerly along Rachel Street to Scott Street; thence,

Northwesterly along Scott Street to Mary Street; thence,

Northerly along Mary Street to Big Meadow Road; thence,

Southwesterly along Big Meadow Road to the apparent Troy City Limits; thence,

Westerly along the apparent Troy City Limits to Randall Flat Road; thence, departing from said apparent Troy City Limits

Northwesterly along Randall Flat Road to Dutch Flat Road; thence,

Southerly and Southeasterly along Dutch Flat Road to Howell Road; thence,

Southerly along Howell Road to State Highway 8; thence,

Northeasterly along State Highway 8 to 3rd Street and the **POINT OF BEGINNING**.

TROY SCHOOL DISTRICT #287
TRUSTEE ZONE NO. 2

BEGINNING at the intersection of McKeehan Road and State Highway 8; thence,

Southwesterly along State Highway 8 to the apparent Troy City Limits; thence,

Southerly then Northwesterly along the apparent Troy City Limits to US Highway 99; thence, departing from the apparent Troy City Limits

Northwesterly along US Highway 99 to State Highway 8 (Main Street); thence, continuing

Northwesterly along State Highway 8 (Main Street) to 6th Street; thence,

Southwesterly along 6th Street to Front Street; thence,

Northwesterly along Front Street to 4th Street; thence,

Northeasterly along 4th Street to State Highway 8 (Main Street); thence,

Northwesterly along Main Street to A Street; thence,

Northeasterly along A Street to Mary Street; thence,

Northeasterly along Mary Street to Polly Street; thence,

Northeasterly along Polly Street to Christie Street; thence,

Southerly then Northerly along Christie Street to Scott Street; thence,

Southeasterly along Scott Street to Mountain View Drive; thence,

Northerly along Mountain View Drive to Rachel Street; thence,

Northwesterly then Southerly along Rachel Street to Scott Street; thence,

Northwesterly along Scott Street to Mary Street; thence,

Northerly along Mary Street to Big Meadow Road; thence,

Northeasterly along Big Meadow Road to McKeehan Road; thence,

Northeasterly along McKeehan Road to State Highway 8 and the **POINT OF BEGINNING**.

TROY SCHOOL DISTRICT

#287 TRUSTEE ZONE NO. 3

BEGINNING at the intersection of the west School District Boundary and State Highway 8; thence,

Easterly along State Highway 8 to Howell Road; thence,

Northerly along Howell Road to Promise Road; thence,

Northerly along Promise Road to Dutch Flat Road; thence,

Northwesterly along Dutch Flat Road to Randall Flat Road; thence,

Southeasterly along Randall Flat Road to the apparent Troy City Limits; thence,

Easterly along the apparent Troy City Limits to Big Meadows Road; thence, departing from the apparent Troy City Limits

Northeasterly along Big Meadows Road to McKeehan Road; thence,

Northeasterly along McKeehan Road to State Highway 8; thence,

Northeasterly along State Highway 8 to White Pines Flats Road; thence,

Northerly along White Pines Flats Road to the east School District Boundary; thence,

Westerly then Southerly along the School District Boundary to State Highway 8 and the **POINT OF BEGINNING**.

TROY SCHOOL DISTRICT #287
TRUSTEE ZONE NO. 4

BEGINNING at the intersection of an unnamed road and the School District Boundary on the east section line of Section 11, Township 40 North, Range 3 West, Boise Meridian; thence,

Southerly then Westerly along said unnamed road to White Pine Flats Road; thence,

Southerly along White Pine Flats Road to State Highway 8; thence,

Southwesterly along State Highway 8 to the apparent Troy City Limits; thence,

Southerly then Northerly meandering along the apparent Troy City Limits to the west fork of Little Bear Creek; thence,

Southerly approximately 4.3 miles along the west fork of Little Bear Creek to a point in the Southwest ¼ of Section 33, Township 39 North, Range 3 West, Boise Meridian; thence,

Southwesterly along no apparent geographic feature to US Highway 99; thence,

Northwesterly along US Highway 99 to Bethel Road; thence,

Southwesterly approximately 65 feet along Bethel Road; thence,

Southwesterly along no apparent geographic feature to a point on the School District Boundary in the Southwest ¼ of Section 5, Township 38 North, Range 3 West, Boise Meridian; thence,

Easterly then Northerly along the School District Boundary to an unnamed road on the east section line of Section 11, Township 40 North, Range 3 West, Boise Meridian and the **POINT OF BEGINNING.**

TROY SCHOOL DISTRICT #287
TRUSTEE ZONE NO. 5

BEGINNING at the intersection of the Troy School District west boundary and State Highway 8; thence,

Easterly along State Highway 8 (Main Street) to 4th Street; thence,

Southwesterly along 4th Street to Front Street; thence,

Southeasterly along Front Street to 6th Street; thence,

Northeasterly along 6th Street to State Highway 8 (Main Street); thence,

Southeasterly along State Highway 8 (Main Street) to US Highway 99; thence,

Southeasterly along US Highway 99 to the apparent Troy City Limits; thence,

Easterly along the apparent Troy City Limits to the west fork of Little Bear Creek; thence, departing from the apparent Troy City Limits

Southerly approximately 4.3 miles along the west fork of Little Bear Creek to a point in the Southwest ¼ of Section 33, Township 39 North, Range 3 West, Boise Meridian; thence,

Southwesterly along no apparent geographic feature to US Highway 99; thence,

Northwesterly along US Highway 99 to Bethel Road; thence,

Southwesterly approximately 65 feet along Bethel Road; thence,

Southwesterly along no apparent geographic feature to a point on the School District Boundary in the Southwest ¼ of Section 5, Township 38 North, Range 3 West, Boise Meridian; thence,

Westerly then Northerly along the School District Boundary to State Highway 8 and the **POINT OF BEGINNING**.

School District: **Twin Falls School District #411**
Prepared by: David Rudeen

Status Recommendation:
- ☒ APPROVAL
- ☐ NON-APPROVAL
- ☐ EXCEPTION REQUEST

Submittal Review:
Yes – No

- ☒ ☐ Legal Description for each trustee zone
- ☒ ☐ Scalable Map showing each trustee zone
- ☒ ☐ Population summary for each trustee zone - meet 10% variance
- ☒ ☐ Shape files/xml files
- ☒ ☐ Acceptable zone shapes
- ☒ ☐ Legal descriptions meet professional standards
- ☒ ☐ No significant census block splits without acceptable explanation
- ☒ ☐ Utilize 2021 Census data
- ☒ ☐ State Board of Education District Boundary
- ☐ Other (See comments below)

Percentage variance from highest zone population summary:

Highest Zone Population		**12354**
Zone	Population	%Difference
1	11737	4.99%
2	11765	4.77%
3	11597	6.13%
4	12354	0.00%
5	11943	3.33%
	59396	

Comments:

Twin Falls School District

2020 Trustee Zone Status Map

N
W E
S

1:40,000

October 2021

Quadrant Consulting Inc

Legend

- 19 — Census Block/Population Count
- 37 — Split Census Block
- Primary Road
- Secondary Road
- Local Road
- Jeep Trail
- Other Roads

Trustee Zones

- ZONE-1
- ZONE-2
- ZONE-3
- ZONE-4
- ZONE-5
- Inset Boundary

Highest Zone Population		12,354
Trustee Zone	Trustee Zone Population	% Difference
1	11737	5.0%
2	11765	4.8%
3	11597	6.1%
4	12354	0.0%
5	11943	3.3%
Total	59,396	
Target Zone Population		11,879

Population Compliance

The chart to the left depicts the 2020 Census populations of your existing Trustee Zones. If the "% Difference" value is over 10%, then the Trustee Zones are out of compliance for "equalized population."

Moving populations from highly populated zones to lesser populated zones will decrease the variance.

You can use the "Percent Difference Calculator" provided via email from QCI to recalculate your variance as populations are moved from one zone to another.

* Calculations are based upon requirements established byt the Idaho State Board of Education

Census Block Information

If you see a bold outline around a census block, then that census block has population in it and is being split by a current trustee zone boundary. The trustee zone boundaries should be modified to include ALL of the census block.

The census block populations are color coded to identify which trustee zone they have been assigned to.

Questions/Contacts

This map was prepared by Quadrant Consulting Inc.(QCI). If you have questions please contact:

Quadrant Consulting
Nick Kraus
Nick@quadrant.cc
(208)342-0091

Data Sources

Data Description	Source	Web Link
Population-Tabular	US Census Bureau	https://www2.census.gov/programs-surveys/decennial/2020/data/01-Redistricting_File--PL_94-171/Idaho/
Population- Census Blocks	US Census Bureau	https://www.census.gov/geographies/mapping-files/time-series/geo/tiger-geodatabase-file.html
School District Boundaries	Idaho State Tax Commission	https://www.census.gov/geographies/mapping-files/time-series/geo/tiger-geodatabase-file.html
Idaho Road Network	US Census Bureau	https://www.census.gov/geographies/mapping-files/time-series/geo/tiger-geodatabase-file.html
Idaho Water	US Census Bureau	https://www.census.gov/geographies/mapping-files/time-series/geo/tiger-geodatabase-file.html
Railroads	Idaho State Tax Commission	http://tax.idaho.gov/i-1074.cfm

Archived Data Final Projection Format		Trustee zones will be digitally archived as ArcGIS format shapefiles. They will be projected to a common coordinate system: IDTM83
Coordinate System: IDTM83		
Projection: Transverse_Mercator		
False_Easting: 2500000.000000		
False_Northing: 1200000.000000		
Central_Meridian: -114.000000		
Scale_Factor: 0.999600		
Latitude_Of_Origin: 42.000000		
Linear Unit: Meter (1.000000)		
Geographic Coordinate System: GCS_North_American_1983		
Angular Unit: Degree (0.0174532925199433299)		
Prime Meridian: Greenwich (0.000000000000000000)		
Datum: D_North_American_1983		
Spheroid: GRS_1980		
Semimajor Axis: 6378137.000000000000000000		
Semiminor Axis: 6356752.314140356100000000		
Inverse Flattening: 298.257222101000000000		

November 3, 2021

Twin Falls School District #411
Trustee Zone #1

BEGINNING at the intersection of Filer Avenue and Sparks Street; thence,

North on Sparks Street approximately 0.5 miles to Falls Avenue; thence,

East on Falls Avenue approximately 1.25 miles to Blue Lakes Boulevard (U.S. Highway 93); thence,

South on Blue Lakes Boulevard (U.S. Highway 93) approximately 1.0 mile to Addison Avenue; thence,

East on Addison Avenue approximately 0.25 miles to Locust Street; thence,

South on Locust Street approximately 0.5 miles to Elizabeth Boulevard; thence,

West on Elizabeth Boulevard approximately 0.25 miles to Blue Lakes Boulevard; thence,

South on Blue Lakes Boulevard approximately 0.8 miles to the apparent Twin Falls City Limits; thence,

West along the apparent City Limits approximately 800 feet to Rock Creek; thence,

Northwest along the centerline of Rock Creek approximately 1.6 miles to Victory Avenue; thence,

East along Victory Avenue approximately 260 feet to Winding Trail; thence,

Northeast then east approximately 450 feet along Winding Trail and an unnamed road to another unnamed road; thence,

North along said unnamed road approximately 185 feet to 5th Avenue West; thence,

West on 5th Avenue West approximately 150 feet to Russet Street; thence,

North on Russet Street approximately 325 feet to All Street; thence,

West on All Street approximately 575 feet to Oak Street; thence,

North on Oak Street approximately 275 feet to 4th Avenue; thence,

West on 4th Avenue approximately 400 feet to Blake Street; thence,

North on Blake Street approximately 0.8 miles to Filer Avenue; thence,

West on Filer Avenue to the **POINT OF BEGINNING**.

November 3, 2021

Twin Falls School District #411
Trustee Zone #2

BEGINNING on the School District Boundary at the intersection of 2500 East and Pole Line Road (US Highway 93); thence,

East along said School District Boundary and Pole Line Road (US Highway 93) approximately 1.3 miles to Rock Creek; thence, leaving said School District Boundary

Southeast along the centerline of Rock Creek approximately 3.4 miles; thence, leaving Rock Creek

North approximately 315 feet to Grandview Drive; thence,

North on Grandview Drive approximately 0.2 miles to Filer Avenue; thence,

East on Filer Avenue approximately 0.7 miles to Blake Street; thence,

South on Blake Street approximately 0.8 miles to 4th Avenue; thence,

East on 4th Avenue approximately 400 feet to Oak Street; thence,

South on Oak Street approximately 275 feet to All Street; thence,

East on All Street approximately 575 feet to Russet Street; thence,

South on Russet Street approximately 325 feet to 5th Avenue; thence,

East on 5th Avenue West approximately 150 feet to an unnamed road; thence,

South along said unnamed road approximately 185 feet to another unnamed road; thence,

West then Southwest along said unnamed road and along Winding Trail approximately 450 feet to Victory Avenue; thence,

West on 6th Avenue approximately 260 feet to the centerline of Rock Creek; thence,

Southeast along the centerline of Rock Creek approximately 1.6 miles to the apparent Twin Falls City Limits; thence,

East along the apparent City Limits approximately 800 feet to 3000 East; thence,

South on 3000 East approximately 9.7 miles to a point on the South Line of the School District Boundary; thence,

West along the South School District Boundary approximately 2.9 miles to the West School District Boundary; thence,

Westerly then Northerly along the West School District Boundary to the **POINT OF BEGINNING**

November 3, 2021

Twin Falls School District #411
Trustee Zone #3

BEGINNING at the intersection of Rock Creek and the Twin Falls County line, said intersection also being on the North School District Boundary; thence,

Southeast along the North School District Boundary Line to the East line of Section 29, Township 9 South, Range 17 East, Boise Meridian; thence,

South along said East line of said Section 29 and continuing south along the east line of Section 32 of said Township and Range to Washington Street; thence continuing

South along Washington Street to Falls Avenue; thence,

West on Falls Avenue to Sparks Street; thence,

South on Sparks Street to Filer Avenue; thence,

West on Filer Avenue to Grandview Drive; thence,

South on Grandview Drive extending approximately 315 feet to Rock Creek; thence,

Northwesterly along the centerline of Rock Creek to the **POINT OF BEGINNING**.

November 3, 2021

Twin Falls School District #411

Trustee Zone #4

BEGINNING at the intersection of the East line of Section 29, Township 9 South, Range 17 East, Boise Meridian and the Twin Falls County line, said intersection also being on the North School District Boundary; thence,

Southeast along the North School District Boundary to the intersection of the east line of Section 36 of said Township and Range; thence, continuing on the East School District Boundary

South to Addison Avenue; thence, leaving said School District Boundary

West on Addison Avenue to Eastland Drive; thence,

North on Eastland Drive to Filer Avenue; thence,

West on Filer Avenue to US Highway 93 (Blue Lakes Boulevard); thence,

North on US Highway 93 (Blue Lakes Boulevard) to Falls Avenue; thence,

West on Falls Avenue to Washington Street; thence,

North on Washington Street and continuing north along the East line of Sections 32 and 29, of said township and range, to the North School District Boundary and the **POINT OF BEGINNING**.

November 3, 2021

Twin Falls School District #411

Trustee Zone #5

BEGINNING at the intersection of Filer Avenue and US Highway 93 (Blue Lakes Boulevard); thence,

East on Filer Avenue to Eastland Drive; thence,

South on Eastland Drive to Addison Avenue; thence,

East on Addison Avenue to 3300 East being on the East School District Boundary; thence, continuing along said East School District Boundary

Southerly to the southeast corner of Section 1, Township 12 South, Range 17 East, Boise Meridian, being the Southeast Corner of the School District Boundary; thence, along the South School District Boundary

West approximately 3 miles to 3000 East; thence,

North on 3000 East (Blue Lakes Boulevard) to Elizabeth Boulevard; thence,

East on Elizabeth Boulevard to Locust Street; thence,

North on Locust Street to Addison Avenue; thence,

West on Addison Avenue to US Highway 93 (Blue Lakes Boulevard); thence,

North on US Highway 93 (Blue Lakes Boulevard) to Filer Avenue and the **POINT OF BEGINNING.**

School District: **Valley School District #262**
Prepared by: David Rudeen

Status Recommendation:
- ☒ APPROVAL
- ☐ NON-APPROVAL
- ☐ EXCEPTION REQUEST

Submittal Review:
Yes – No

- ☒ ☐ Legal Description for each trustee zone
- ☒ ☐ Scalable Map showing each trustee zone
- ☒ ☐ Population summary for each trustee zone - meet 10% variance
- ☒ ☐ Shape files/xml files
- ☒ ☐ Acceptable zone shapes
- ☒ ☐ Legal descriptions meet professional standards
- ☒ ☐ No significant census block splits without acceptable explanation
- ☒ ☐ Utilize 2021 Census data
- ☒ ☐ State Board of Education District Boundary
- ☐ Other (See comments below)

Percentage variance from highest zone population summary:

Highest Zone Population		**603**
Zone	Population	%Difference
1	603	0.00%
2	597	1.00%
3	566	6.14%
4	564	6.47%
5	569	5.64%
	2899	

Comments:

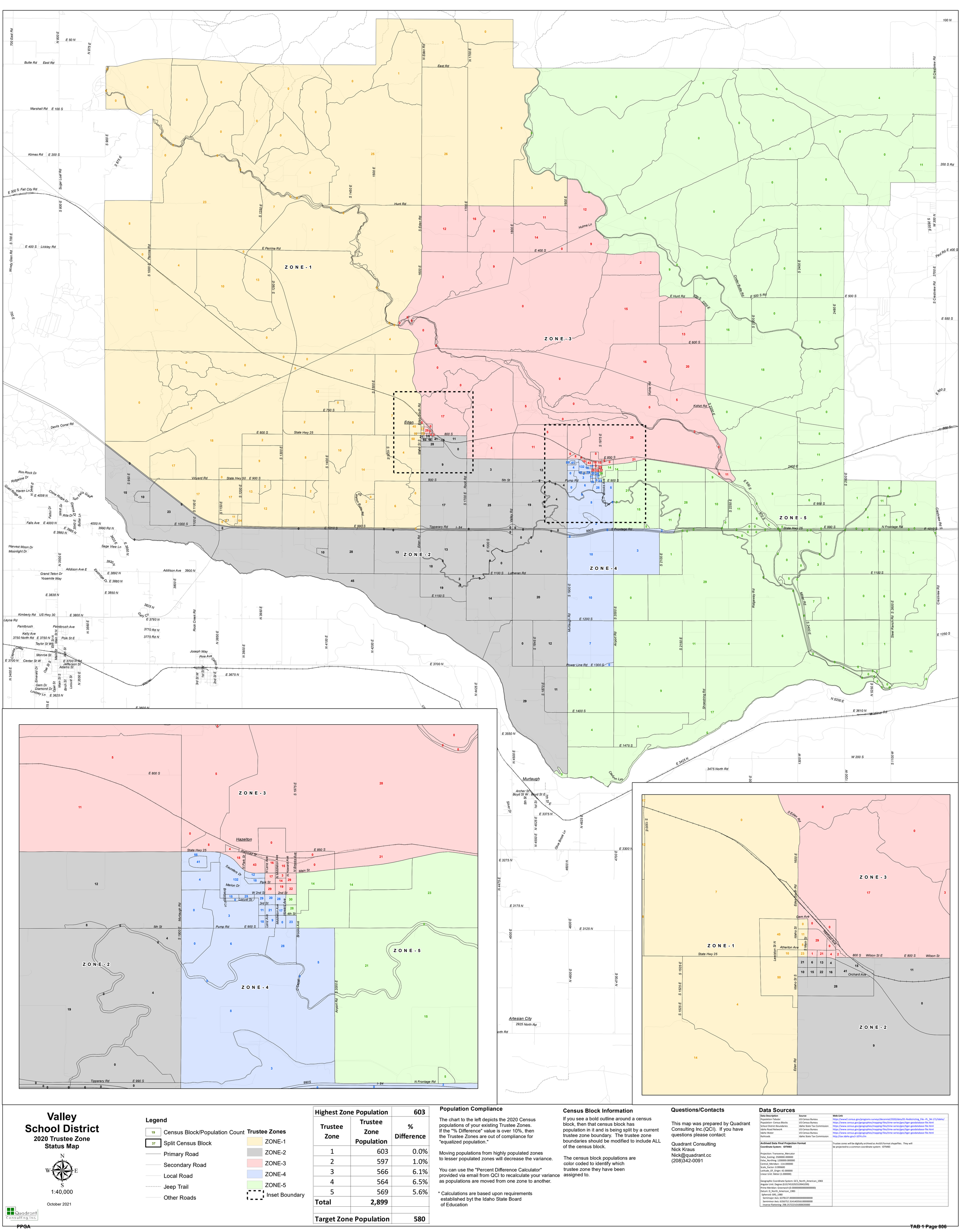

Valley School District

2020 Trustee Zone Status Map

N
W E
S

1:40,000

October 2021

Quadrant Consulting Inc.

Legend

19	Census Block/Population Count
37	Split Census Block
	Primary Road
	Secondary Road
	Local Road
	Jeep Trail
	Other Roads

Trustee Zones

- ZONE-1
- ZONE-2
- ZONE-3
- ZONE-4
- ZONE-5
- Inset Boundary

Highest Zone Population		603
Trustee Zone	Trustee Zone Population	% Difference
1	603	0.0%
2	597	1.0%
3	566	6.1%
4	564	6.5%
5	569	5.6%
Total	**2,899**	
Target Zone Population		**580**

Population Compliance

The chart to the left depicts the 2020 Census populations of your existing Trustee Zones. If the "% Difference" value is over 10%, then the Trustee Zones are out of compliance for "equalized population."

Moving populations from highly populated zones to lesser populated zones will decrease the variance.

You can use the "Percent Difference Calculator" provided via email from QCI to recalculate your variance as populations are moved from one zone to another.

* Calculations are based upon requirements established byt the Idaho State Board of Education

Census Block Information

If you see a bold outline around a census block, then that census block has population in it and is being split by a current trustee zone boundary. The trustee zone boundaries should be modified to include ALL of the census block.

The census block populations are color coded to identify which trustee zone they have been assigned to.

Questions/Contacts

This map was prepared by Quadrant Consulting Inc.(QCI). If you have questions please contact:

Quadrant Consulting
Nick Kraus
Nick@quadrant.cc
(208)342-0091

Data Sources

Data Description	Source	Web Link
Population-Tabular	US Census Bureau	https://www2.census.gov/programs-surveys/decennial/2020/data/01-Redistricting_File--PL_94-171/Idaho/
Population- Census Blocks	US Census Bureau	https://www.census.gov/geographies/mapping-files/time-series/geo/tiger-geodatabase-file.html
School District Boundaries	Idaho State Tax Commission	https://www.census.gov/geographies/mapping-files/time-series/geo/tiger-geodatabase-file.html
Idaho Road Network	US Census Bureau	https://www.census.gov/geographies/mapping-files/time-series/geo/tiger-geodatabase-file.html
Idaho Water	US Census Bureau	https://www.census.gov/geographies/mapping-files/time-series/geo/tiger-geodatabase-file.html
Railroads	Idaho State Tax Commission	http://tax.idaho.gov/i-1074.cfm

Archived Data Final Projection Format	Trustee zones will be digitally archived as ArcGIS format shapefiles. They will be projected to a common coordinate system: IDTM83
Coordinate System: IDTM83	
Projection: Transverse_Mercator	
False_Easting: 2500000.000000	
False_Northing: 1200000.000000	
Central_Meridian: -114.000000	
Scale_Factor: 0.999600	
Latitude_Of_Origin: 42.000000	
Linear Unit: Meter (1.000000)	
Geographic Coordinate System: GCS_North_American_1983	
Angular Unit: Degree (0.0174532925199432295)	
Prime Meridian: Greenwich (0.000000000000000000)	
Datum: D_North_American_1983	
Spheroid: GRS_1980	
Semimajor Axis: 6378137.000000000000000000	
Semiminor Axis: 6356752.314140356100000000	
Inverse Flattening: 298.257222101000020000	

VALLEY SCHOOL DISTRICT #262
TRUSTEE ZONE NO. 1

BEGINNING at the intersection of Interstate 84 (Vietnam Veterans Memorial Highway) and the West School District Boundary; thence

Northerly following said School District Boundary to the Milner Gooding Canal; thence

Southeasterly along said Milner Gooding Canal to South 1900 East; thence

Southerly on said South 1900 East to Hunt Road; thence

Westerly on said Hunt Road to Eden Road; thence

Southerly on said Eden Road to Gem Avenue; thence

Easterly on said Gem Avenue to Main Street; thence

Southerly on said Main Street to Wilson Street (State Highway 25); thence

Westerly on said Wilson Street to Idaho Street; thence

Southerly on said Idaho Street turning into Eden Road to Interstate 84 (Vietnam Veterans Memorial Highway); thence

Westerly, then Northwesterly on said Interstate 84 to the **POINT OF BEGINNING**.

VALLEY SCHOOL DISTRICT #262
TRUSTEE ZONE NO. 2

BEGINNING at the intersection of Interstate 84 (Vietnam Veterans Memorial Highway) and the West School District Boundary; thence

Southeasterly, then Easterly on said Interstate 84 to Eden Road; thence

Northerly on said Eden Road turning into Idaho Street to Wilson Street West (State Highway 25); thence

Easterly on said Wilson Street continuing Southeast on State Highway 25 to Hammond Street; thence

Northerly on said Hammond Street to Wilson Street; thence

Easterly on said Wilson Street to South 1700 East; thence

Southerly on said South 1700 East to (State Highway 25); thence

Easterly on said State Highway 25 to South 1900 East (Murtaugh Road); thence

Southerly on said South 1900 East to the South School District Boundary, said point also being on the Snake River and the Jerome-Twin Falls County line; thence

Northwesterly following said School District Boundary to its intersection with Interstate 84 (Vietnam Veterans Memorial Highway) and the **POINT OF BEGINNING**.

VALLEY SCHOOL DISTRICT #262
TRUSTEE ZONE NO. 3

BEGINNING at the intersection of Eden Road and Hunt Road; thence

Easterly on said Hunt Road to South 1900 East; thence

Northerly on said South 1900 East to the Milner Gooding Canal; thence

Southeasterly approximately 2 miles along said Milner Gooding Canal to an Unnamed Road in the Southeast ¼ of Section 5, Township 9 South, Range 20 East, Boise Meridian; thence

Southerly on said Unnamed Road to East 400 South; thence

Easterly on said East 400 South to South 2100 East; thence

Southerly on said South 2100 East to Hunt Road; thence

Easterly on said Hunt Road to South 2200 East; thence

Southerly on said South 2200 East to East 900 South; thence

Westerly on said East 900 South to State Highway 25; thence

Northwesterly on said State Highway 25 to Brooks Avenue; thence

Southerly on said Brooks Avenue to 2nd Street; thence

Westerly on said 2nd Street to Lenz Avenue; thence

Northerly on said Lenz Avenue to Main Street (State Highway 25); thence

Northwesterly, then Westerly on said State Highway 25 to South 1700 East; thence

Northerly on said South 1700 East to Wilson Street; thence

Westerly on said Wilson Street to Hammond Street; thence

Southerly on said Hammond Street to State Highway 25; thence

Northwesterly on said State Highway 25 to Wilson Street (State Highway 25); thence

Westerly on said Wilson Street to Main Street; thence

Northerly on said Main Street to Gem Avenue; thence

Westerly on said Gem Avenue to Eden Road; thence

Northerly on said Eden Road to the **POINT OF BEGINNING**.

VALLEY SCHOOL DISTRICT #262
TRUSTEE ZONE NO. 4

BEGINNING at the intersection of Main Street (State Highway 25) and South 1900 East; thence

Easterly, then Southeasterly on said Main Street to Lenz Avenue; thence

Southerly on said Lenz Avenue to 2nd Street; thence

Easterly on said 2nd Street to Howard Avenue; thence

Southerly on said Howard Avenue to 4th Street; thence

Easterly on said 4th Street to Brooks Avenue; thence

Southerly on said Brooks Avenue to East 900 South; thence

Easterly on said East 900 South to South 2000 East; thence

Southerly on said South 2000 East to East 990 South (North Frontage Road); thence

Easterly on said East 990 South to the C Canal extension; thence

Southwesterly on said C Canal extension where it crosses Interstate 84 to East 1010 South (South Frontage Road); thence

Westerly on said East 1010 South to South 2100 East; thence

Southerly on said South 2100 East to East 1100 South; thence

Westerly on said East 1100 South to South 2000 East; thence

Southerly on said South 2000 East to East 1300 South; thence

Westerly on said East 1300 South to South 1900 East; thence

Northerly on said South 1900 East to Main Street (State Highway 25) and the **POINT OF BEGINNING**.

VALLEY SCHOOL DISTRICT #262
TRUSTEE ZONE NO. 5

BEGINNING at the intersection of the North School District Boundary and the Milner Gooding Canal; thence

Southeasterly along said Milner Gooding Canal to an Unnamed Road in the Southeast ¼ of Section 5, Township 9 South, Range 20 East, Boise Meridian; thence

Southerly on said Unnamed Road to East 400 South; thence

Easterly on said East 400 South to South 2100 East; thence

Southerly on said South 2100 East to Hunt Road; thence

Easterly on said Hunt Road to South 2200 East; thence

Southerly on said South 2200 East to East 900 South; thence

Westerly on said East 900 South to State Highway 25; thence

Northwesterly on said State Highway 25 to Brooks Avenue; thence

Southerly on said Brooks Avenue to 2nd Street; thence

Westerly on said 2nd Street to Howard Avenue; thence

Southerly on said Howard Avenue to 4th Street; thence

Easterly on said 4th Street to Brooks Avenue; thence

Southerly on said Brooks Avenue to East 900 South; thence

Easterly on said East 900 South to South 2000 East; thence

Southerly on said South 2000 East to East 990 South (North Frontage Road); thence

Easterly on said East 990 South to the C Canal extension; thence

Southwesterly on said C Canal extension where it crosses Interstate 84 to East 1010 South (South Frontage Road); thence

Westerly on said East 1010 South to South 2100 East; thence

Southerly on said South 2100 East to East 1100 South; thence

Westerly on said East 1100 South to South 2000 East; thence

Southerly on said South 2000 East to East 1300 South; thence

Westerly on said East 1300 South to South 1900 East; thence

South on said South 1900 East to the South School District Boundary; thence

Northeasterly following said School District Boundary around to its intersection with the Milner Gooding Canal and the **POINT OF BEGINNING**.

School District: **Vallivue School District #139**
Prepared by: David Rudeen

Status Recommendation:
- ☒ APPROVAL
- ☐ NON-APPROVAL
- ☐ EXCEPTION REQUEST

Submittal Review:
Yes – No

- ☒ ☐ Legal Description for each trustee zone
- ☒ ☐ Scalable Map showing each trustee zone
- ☒ ☐ Population summary for each trustee zone - meet 10% variance
- ☒ ☐ Shape files/xml files
- ☒ ☐ Acceptable zone shapes
- ☒ ☐ Legal descriptions meet professional standards
- ☒ ☐ No significant census block splits without acceptable explanation
- ☒ ☐ Utilize 2021 Census data
- ☒ ☐ State Board of Education District Boundary
- ☐ Other (See comments below)

Percentage variance from highest zone population summary:

Highest Zone Population		**11723**
Zone	Population	%Difference
1	11723	0.00%
2	11369	3.02%
3	11334	3.32%
4	11559	1.40%
5	11720	0.03%
	57705	

Comments:

Vallivue School District

2020 Trustee Zone Status Map

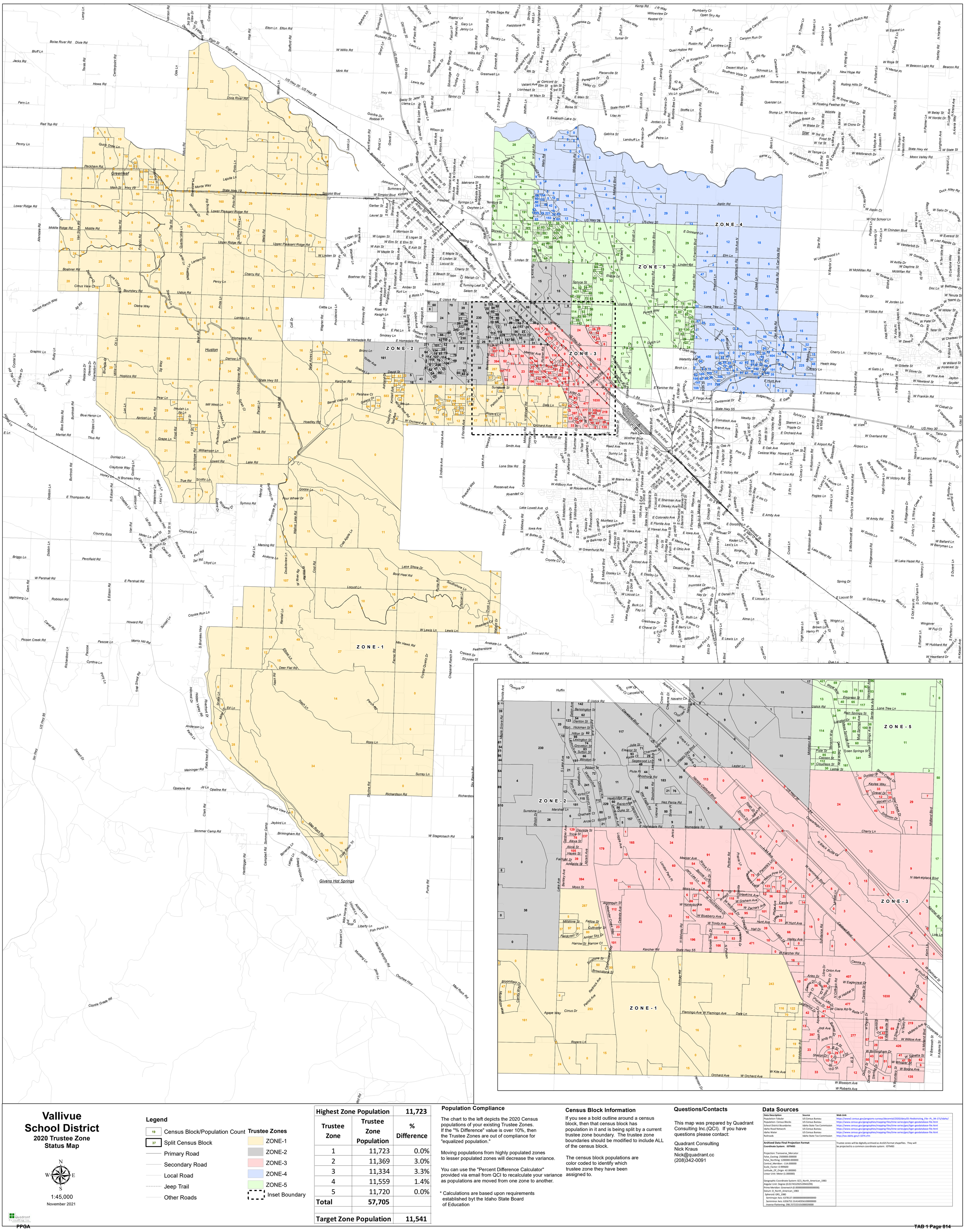
ZONE - 1
ZONE - 2
ZONE - 3
ZONE - 4
ZONE - 5
Greenleaf
Huston
Givens Hot Springs
Star
Main St
Hwy 19
State Hwy 19
US Hwy 20
US Hwy 26
State Hwy 44
State Hwy 55
I-84
Dixie River Rd
Lake Lowell Ave
Lake Shore Dr
Boot Heel Rd
Lake Rd
Homedale Rd
Karcher Rd
Ustick Rd
Cherry Rd
Boise River Rd
Elton Ln
Hoskins Rd
Howe Rd
Fern Ln
Penny Ln
Red Top Rd
Peckham Rd
Lower Ridge Rd
Middle Ridge Rd
Upper Ridge Rd
Upper Pleasant Ridge Rd
Lower Pleasant Ridge Rd
Boehner Rd
Cirrus View Ct
Garrett Ranch Way
Oleha Way
Lonkey Ln
Graphic Ln
Ruby Ln
Lakhota Ln
Fren Ln
Rebecca Dr
Glenna Ct
Charleston Ct
Brighton Ct
Mille Ln
Sy Way
Oil Ln
Darrow Ln
Pear Ln
Apricot Ln
Grape Ln
Heulah Ln
Ila Ln
Mill West Ln
Lambert Ln
Perfection Ln
Eat A Bite Ln
Williamson Ln
Lowell Rd
True Rd
Scotts Ln
Sunnyslope Rd
Front Rd
Buntrock Rd
Blue Heron Ln
Blue Skies Rd
Market Rd
Titus Rd
Phipps Ln
Dunlap Ln
Claytonia Way
Honey Ln
Goosing Ln
N Bruneau Hwy
Dobbin Ln
E Thompson Rd
N Edison Rd
Chatelet Ln
Van Rd
Country Ests
Briggs Ln
Percifield Rd
W Pershall Rd
E Pershall Rd
Gem Rd
Malmberg Ln
Robison Rd
S Edison Rd
Canal Rd
Howard Rd
Poison Creek Rd
Pascoe Ln
Cynthia Ln
Richardson Ln
Pony Ln
Trail Shoot Rd
Morris Hill Rd
Sunset Ln
Coyote Run Ln
Proctor Ln
Paul Ln
Andorra Ln
Marsing Rd
Riverview Dr
Purt Rd
Zer Rd
Lloyd Ln
Churnica Ln
Country View Ln
Quarter Mile Ln
Tor Rd
Tucker Rd
Van Slyke Rd
Allendale Rd
Hillcrest Dr
Hidden Valley Rd
Riverfront Dr
Anderson Ln
Kelsh Ln
Desert Dr
Ion Hwy
US Hwy 95
Meininger Rd
Rats Nest Rd
Opalene Rd
Opaline Rd
Jd Ln
Clark Rd
Owyhee View Ln
Jaybird Ln
Sommer Camp Rd
Birmingham Rd
Campbell Rd
Hardtrigger Rd
Bonanza Ln
Lariat Ln
Sweet Hollow Dr
Map Rock Rd
Coal Basin Trl
W Stagecoach Rd
Llawen Ln
Wild Horse Rd
Locust Ln
Alarm Loop
Liberty Ln
Fish Pond Ln
Pheasant Ln
Mustang Ln
Jess Ln
Owyhee Hwy
Coyote Grade Rd
Pump Rd
Mud Rock Rd
Hwy 44
W Willis Rd
Mink Rd
Howe Rd
Elton Ln
Hop Rd
Stafford Rd
Conway Rd
Deer Flat Rd
Nash Rd
Nash Ln
Perch Rd
Ross Ln
Surrey Ln
Skyline Rd
Richardson Rd
Falcon Rd
Mtn Hawk Rd
Crystal Quartz Dr
Chaparral Ranch Dr
Crescent Dr
Skyview St
Anakate Ln
Featherstone
Ranch View Dr
Equestrian Way
Emerald Rd
Swainsons Ln
Pleasant Cir
Halfpint Dr
Pheasant Ct
Falcon Ln
Pintail Ln
Lake Ridge Rd
Burk Ln
Fay Ln
Falcon Dr
Sage Creek Dr
Sarengeti Rd
Ruth Ln
Crestview Dr
E Chavel Dr
E Fuji Ct
E Fuji Dr
Stillman St
Wilbeth Dr
Red Fox Ln
Ellis Dr
Hasterlik Ln
Henry Ln
E Lewis Ln
Antlet Dr
Tiercel Dr
Brown Ln
Henry Pl
Manner Ln
Dunbar Ct
Roy Dr
Wright Ln
Wingover
W Fuji Ct
S Perfect Ln
S Romar Ln
W Hubbard Rd
W Heartland Dr
N Nelson Ave
N Apowell Ln
S Greenhurst Rd
S Guadalupe Rd
S Daemon Ln
S Old Farm Ln
S Old Farm Pl
Collopy Rd
Behl Ln
W Columbia Rd
E Locust St
W Lake Hazel Rd
Spring Dr
Memory Ln
S Durant Ln
Lake Hazel Rd
S Robinson Blvd
S McDermott Rd
S Ridgewood Rd
S Ridgeview Dr
S Nickel Creek Pl
S Black Cat Rd
S Teri Mile Rd
Apalusa Acres Ln
W Ballard Ln
W Berryman Ln
W Legacy Ln
Lindy Ln
W Guido Ln
S Hanley Valley Rd
Cruse Ln
Lexi's Ln
Kaden Ln
Wildflower Dr
Sunflower Dr
Discovery Pl
Ringneck Dr
Emry Ave
Stonebridge Dr
Seminole Dr
Aaron Dr
Venture Dr
Meyer St
Florence St
Iowa Ave
Maine Ave
Ohio Ave
Blakeslee Dr
Desert Way
York Ave
Primrose Dr
Nay Dr
Wheeler Cir
Sheep Dr
Jenny Ln
Lake Lowell Dr
W Plain Dr
Muirfield Ln
Georgia Ave
Hawaii Ave
Roston Ct
Belknap Dr
Kansas Pl
Horton St
Hopper St
Morning Sun Dr
Tall Oak Dr
Fern St
Juniper St
Sunny Ridge Dr
Fern Ct
Bluebird Ln
Meadowbrook Dr
Sunnyridge Dr
Tonya Ct
Pascoe Ln
Don St
Dooley Ln
Gingle Ln
Harrison Ln
Vista Dr
Midland Blvd
Cassia Pl
Florida Ave
Colorado Ave
Dorothy Ln
Sherman Ave
Dewey Ave
Locust St
Fairview Ave
Canyon St
Sunset St
Gem St
Yale St
Tedi St
Saratoga Ave
Park Ln
Winther Blvd
Davis Ave
Reed Ave
Smith Ave
Sunny Ln
Meadowview Dr
Sorrel St
Stinson St
Aldbury Ave
Blaine Ave
Scotts Ave
Roosevelt Ave
Arbor Pointe Way
Rivendell Ct
Peaceful Way
Upper Embankment Rd
Wild Rose Ln
Hawthorne St
Nectarine St
Mason Ln
Memory Ln
Cassia St
Orion Ave
Aries Dr
Libra Dr
Leo Ct
Taurus Dr
Loki Ct
Cammy Dr
Scorpio Dr
Gemini Ct
Eaglecrest Dr
Habitat St
Claira Rd
Bella Ln
Seattleman Ct
Agape Way
Cirrus Dr
Bloomfield Dr
Cammy Way
Woodchuck Way
Redrock Ave
Patriot Ave
Cascade Ln
Stonestone St
Brownstone St
Flamingo Ave
W Flamingo Ave
Dale Ln
Rogers Ln
Jodi Ave
Judy Pl
Josh Pl
Stoneham Dr
Stonefield Dr
Stonehaven Dr
Teddy Pl
Midland Ave
Midland Blvd
N Corporate Ln
N Berenwin St
N Adams St
W Willow Ave
W Birmingham Dr
Shelton Dr
A St
B St
C St
D St
E St
F St
W Sanetta St
W Whittier St
W Boone Ave
W Blossom Ave
W Roberts Ave
W Kite Ave
W Orchard Ave
N Boundary St
Hansen Dr
Orchard Ave
Dover Ct
Sterling Dr
Orchard Ct
Cassia St
W Eaglecrest Dr
W Habitat St
N Cassia St
N Cimarron Rd
N Graham Dr
W Claira Rd
W Bella Ln
W Palmcrest St
W Finch Dr
W Orion Ave
N Marketplace Blvd
N Black Butte Ct
Cherry Ln
Sunfish Ln
W Cherry Ln
Heath Way
Canary Ln
W Willard St
W Forecast St
W Gillette St
W Dover Dr
W Pine Ave
W Newland St
W Franklin Rd
E Franklin Rd
E Flamingo Ave
E Karcher Rd
E Hunt Ave
E Fargo Ave
E Gate Blvd
Ridgecrest Dr
Centennial Dr
Fern Dr
Shilo Dr
Waterlily Ave
Birch Ln
E Drain Way
Dutch Ln
Tone Tree Ln
Elma Ln
Linden Rd
Madison Rd
Northside Blvd
E Drinkard Ln
Joplin Rd
W Old School Ln
W Joplin Ct
W Salix Dr
W Chinden Blvd
W Everest St
W Lost Rapids Dr
W Vanderbilt Dr
W Gondola Dr
W Avilla Dr
W Daphne St
W McMillan Rd
W Toana Dr
W Belltower Dr
W Tenula St
W Teano Dr
W Wilder St
W Niemann Dr
W Patel Dr
W Chateau Dr
W Dawson Dr
W Timberwolf Dr
Woodmont Dr
W Bing Ave
W Old Stone Way
W Julia Pl
W Valley Pl
W Tuscan Way
W Cortona Way
W Goddard Creek Way
W Ledgerwood Ln
Star Rd
N Ten Mile Rd
N Cortona Way
N Goddard Creek Way
N Cantata Way
N Carl Ada Rd
N Linder Rd
N Ten Mile Pl
N Levi Ln
N Serenity Ln
N Trail Farm Way
N Spurwing Ave
N Stonehaven Ln
N Joplin Ln
N Duck Alley Rd
N Doc Ln
N Becky Dr
N Jordan Ln
N Nells Dr
N Wilder St
N Moon Lake Dr
N Teter St
N Old Stone Way
N Timberwolf Way
N Woodmont Dr
N Chateau Dr
N Dawson Dr
N Bing Ave
N Julia Pl
N Valley Pl
N Tuscan Way
N Cortona Way
N Goddard Creek Way
N Ledgerwood Ln
N Star Rd
N Ten Mile Rd
N Cantata Way
N Carl Ada Rd
N Linder Rd
N Serenity Ln
N Trail Farm Way
N Spurwing Ave
N Stonehaven Ln
N Joplin Ln
N Duck Alley Rd
N Doc Ln
N Becky Dr
N Jordan Ln
N Nells Dr
N Wilder St
N Niemann Dr
N Patel Dr
N Chateau Dr
N Dawson Dr
N Timberwolf Way
N Woodmont Dr
N Bing Ave
N Old Stone Way
N Julia Pl
N Valley Pl
N Tuscan Way
N Cortona Way
N Goddard Creek Way
N Ledgerwood Ln

Vallivue School District 139
Trustee Zone 1

BEGINNING at the intersection of Middleton Road and the South School District Boundary; thence,

Northerly along Middleton Road to the Elijah Drain; thence,

Northwesterly along the Elijah Drain to Karcher Road; thence,

Westerly along Karcher Road to the Caldwell Canal Feeder; thence,

Northwesterly along the Caldwell Canal Feeder to Moss Street; thence,

Westerly along Moss Street to Lake Avenue; thence,

Southerly along Lake Avenue to Karcher Road; thence,

Westerly along Karcher Road to 10th Avenue; thence,

Northerly along 10th Avenue to David Street; thence,

Westerly along David Street, and continuing westerly beyond the end of David Street to Farmway Road; thence,

Northerly along Farmway Road to Homedale Road and the North School District Boundary; thence,

Westerly then Northerly then Westerly then Southerly then Easterly then Northerly then Easterly along the School District Boundary to Middleton Road and the **POINT OF BEGINNING**.

Vallivue School District 139
Trustee Zone 2

BEGINNING at the intersection of Linden Road and the School District Boundary; thence,

Easterly along Linden Road to Middleton Road; thence,

Southerly along Middleton Road to Interstate 84; thence,

Northwesterly along Interstate 84 to the Caldwell High Line Canal; thence,

Southerly along the Caldwell High Line Canal to Laster Lane; thence,

Westerly along Laster Lane to Cleveland Boulevard (Nampa-Caldwell Boulevard); thence,

Southeasterly along Cleveland Boulevard (Nampa-Caldwell Boulevard) to the eastern extension of Homedale Road; thence,

Westerly along the eastern extension of Homedale Road and continuing westerly along Homedale Road to Lake Avenue; thence,

Southerly along Lake Avenue to Karcher Road; thence,

Westerly along Karcher Road to 10th Avenue; thence,

Northerly along 10th Avenue to David Street; thence,

Westerly along David Street, and continuing westerly beyond the end of David Street to Farmway Road; thence,

Northerly along Farmway Road to Homedale Road and the North School District Boundary; thence,

Northeasterly along the School District Boundary to Linden Road and the **POINT OF BEGINNING**.

Vallivue School District 139
Trustee Zone 3

BEGINNING at the intersection of Merchant Way and the School District Boundary; thence,

Northerly along Merchant Way to Midland Boulevard; thence,

Northerly along Midland Boulevard to the east-west centerline of Section 5, Township 3 North, Range 2 West, Boise Meridian; thence,

Westerly along the east-west centerline of said Section 5 to Laster Street; thence, continuing

Westerly along Laster Street to Middleton Road; thence,

Southerly along Middleton Road to Interstate 84; thence,

Northwesterly along Interstate 84 to the Caldwell High Line Canal; thence,

Southerly along the Caldwell High Line Canal to Laster Lane; thence,

Westerly along Laster Lane to Cleveland Boulevard (Nampa-Caldwell Boulevard); thence,

Southeasterly along Cleveland Boulevard (Nampa-Caldwell Boulevard) to the eastern extension of Homedale Road; thence,

Westerly along the eastern extension of Homedale Road and continuing westerly along Homedale Road to Lake Avenue; thence,

Southerly along Lake Avenue to Moss Street; thence,

Easterly along Moss Street to the Caldwell Canal Feeder; thence,

Southeasterly along the Caldwell Canal Feeder to Karcher Road; thence,

Easterly along Karcher Road to the Elijah Drain; thence,

Southeasterly along the Elijah Drain to Middleton Road; thence,

Southerly along Middleton Road to the South School District Boundary; thence,

Northeasterly along the School District Boundary to Merchant Way and the **POINT OF BEGINNING**.

Vallivue School District 139
Trustee Zone 4

BEGINNING at the intersection of the Boise River Feeder with the West School District Boundary, being on the west section line of Section 12, Township 4 North, Range 3 West, Boise Meridian; thence,

Easterly along the Boise River Feeder to Hubler Lane; thence,

Easterly along Hubler Lane to KCID Lane; thence,

Southerly along KCID Lane to Lincoln Road; thence,

Westerly along Lincoln Road to the Noble Drain; thence,

Southeasterly along the Noble Drain to Mason Creek; thence,

Easterly then Southerly along Mason Creek to Marble Front Road; thence,

Westerly along Marble Front Road to KCID Road; thence,

Southerly along KCID Road to State Highway 20/26; thence,

Easterly along State Highway 20/26 to Franklin Road; thence,

Southerly along Franklin Boulevard to Cherry Lane and the South School District Boundary; thence,

Southerly, then Easterly, then Northerly, then Westerly along the School District Boundary to the Boise River Feeder and the **POINT OF BEGINNING**.

Vallivue School District 139
Trustee Zone 5

BEGINNING at the intersection of Merchant Way and the School District Boundary; thence,

Northerly along Merchant Way to Midland Boulevard; thence,

Northerly along Midland Boulevard to the east-west centerline of Section 5, Township 3 North, Range 2 West, Boise Meridian; thence,

Westerly along the east-west centerline of said Section 5 to Laster Street; thence, continuing

Westerly along Laster Street to Middleton Road; thence,

Northerly along Middleton Road to Linden Road; thence,

Westerly along Linden Road to KCID Road and the School District Boundary; thence,

Northerly then Westerly then Northerly along the School District Boundary to the Boise River Feeder on the west section line of Section 12, Township 4 North, Range 3 West, Boise Meridian; thence,

Easterly along the Boise River Feeder to Hubler Lane; thence,

Easterly along Hubler Lane to KCID Lane; thence,

Southerly along KCID Lane to Lincoln Road; thence,

Westerly along Lincoln Road to the Noble Drain; thence,

Southeasterly along the Noble Drain to Mason Creek; thence,

Easterly then Southerly along Mason Creek to Marble Front Road; thence,

Westerly along Marble Front Road to KCID Road; thence,

Southerly along KCID Road to State Highway 20/26; thence,

Easterly along State Highway 20/26 to Franklin Road; thence,

Southerly along Franklin Boulevard to Cherry Lane and the School District Boundary; thence,

Southeasterly along the School District Boundary to Merchant Way and the **POINT OF BEGINNING**.

School District: **Weiser School District #431**
Prepared by: David Rudeen

Status Recommendation:
- ☒ APPROVAL
- ☐ NON-APPROVAL
- ☐ EXCEPTION REQUEST

Submittal Review:
Yes – No

- ☒ ☐ Legal Description for each trustee zone
- ☒ ☐ Scalable Map showing each trustee zone
- ☒ ☐ Population summary for each trustee zone - meet 10% variance
- ☒ ☐ Shape files/xml files
- ☒ ☐ Acceptable zone shapes
- ☒ ☐ Legal descriptions meet professional standards
- ☒ ☐ No significant census block splits without acceptable explanation
- ☒ ☐ Utilize 2021 Census data
- ☒ ☐ State Board of Education District Boundary
- ☐ Other (See comments below)

Percentage variance from highest zone population summary:

Highest Zone Population	**1836**	
Zone	Population	%Difference
1	1756	4.36%
2	1717	6.48%
3	1703	7.24%
4	1836	0.00%
5	1748	4.79%
	8760	

Comments:

Weiser School District

2020 Trustee Zone Status Map

N
W E
S

1:75,000
October 2021

Legend

- 19 Census Block/Population Count
- 37 Split Census Block
- Primary Road
- Secondary Road
- Local Road
- Jeep Trail
- Other Roads

Trustee Zones

- ZONE-1
- ZONE-2
- ZONE-3
- ZONE-4
- ZONE-5
- Inset Boundary

Highest Zone Population	1,836
Trustee Zone	Trustee Zone Population	% Difference
1	1756	4.4%
2	1717	6.5%
3	1703	7.2%
4	1836	0.0%
5	1748	4.8%
Total	**8,760**	
Target Zone Population	**1,752**	

Population Compliance

The chart to the left depicts the 2020 Census populations of your existing Trustee Zones. If the "% Difference" value is over 10%, then the Trustee Zones are out of compliance for "equalized population."

Moving populations from highly populated zones to lesser populated zones will decrease the variance.

You can use the "Percent Difference Calculator" provided via email from QCI to recalculate your variance as populations are moved from one zone to another.

* Calculations are based upon requirements established byt the Idaho State Board of Education

Census Block Information

If you see a bold outline around a census block, then that census block has population in it and is being split by a current trustee zone boundary. The trustee zone boundaries should be modified to include ALL of the census block.

The census block populations are color coded to identify which trustee zone they have been assigned to.

Questions/Contacts

This map was prepared by Quadrant Consulting Inc.(QCI). If you have questions please contact:

Quadrant Consulting
Nick Kraus
Nick@quadrant.cc
(208)342-0091

Data Sources

Data Description	Source	Web Link
Population-Tabular	US Census Bureau	https://www2.census.gov/programs-surveys/decennial/2020/data/01-Redistricting_File--PL_94-171/Idaho/
Population- Census Blocks	US Census Bureau	https://www.census.gov/geographies/mapping-files/time-series/geo/tiger-geodatabase-file.html
School District Boundaries	Idaho State Tax Commission	https://www.census.gov/geographies/mapping-files/time-series/geo/tiger-geodatabase-file.html
Idaho Road Network	US Census Bureau	https://www.census.gov/geographies/mapping-files/time-series/geo/tiger-geodatabase-file.html
Idaho Water	US Census Bureau	https://www.census.gov/geographies/mapping-files/time-series/geo/tiger-geodatabase-file.html
Railroads	Idaho State Tax Commission	http://tax.idaho.gov/i-1074.cfm

Archived Data Final Projection Format	Trustee zones will be digitally archived as ArcGIS format shapefiles. They will be projected to a common coordinate system: IDTM83
Coordinate System: IDTM83	
Projection: Transverse_Mercator	
False_Easting: 2500000.000000	
False_Northing: 1200000.000000	
Central_Meridian: -114.000000	
Scale_Factor: 0.999600	
Latitude_Of_Origin: 42.000000	
Linear Unit: Meter (1.000000)	
Geographic Coordinate System: GCS_North_American_1983	
Angular Unit: Degree (0.0174532925199433299)	
Prime Meridian: Greenwich (0.000000000000000000)	
Datum: D_North_American_1983	
Spheroid: GRS_1980	
Semimajor Axis: 6378137.000000000000000000	
Semiminor Axis: 6356752.314140356100000000	
Inverse Flattening: 298.257222101000020000	

Weiser School District #431
Trustee Zone 1 Boundary

BEGINNING at the point of intersection of the north line of Township 15 North and the Idaho-Oregon Border. Said point is also on the Snake River and on the Weiser School District Boundary, and is approximately the northwest corner of Section 4, Township 15 North, Range 6 West, Boise Meridian; thence,

Southerly then Southeasterly along the Snake River, the Idaho-Oregon Border and the West District Boundary to the US Highway 95; thence,

Northeast approximately 0.1 miles on US Highway 95 to angle point on the bridge; thence,

Northwest approximately 0.1 mile from said angle point to another angle point; thence,

Northerly approximately 0.1 miles from said angle point to West 9th Street; thence,

North approximately 1.4 miles on West 9th Street to an unnamed road; thence, continuing

North approximately 0.5 miles on said unnamed road to an unnamed canal; thence,

Northwesterly approximately 0.7 miles along said unnamed canal to Jenkins Creek Road; thence,

Northerly approximately 6 miles along Jenkins Creek Road to Sheep Creek; thence,

Southeasterly meandering along Sheep Creek to Sheep Creek Road; thence,

Easterly on Sheep Creek Road to Devil's Elbow Road (Old Highway 95); thence,

Easterly on Devil's Elbow Road (Old Highway 95) to US Highway 95; thence,

Northeasterly on US Highway 95 to the East School District Boundary; thence,

Northerly along the East School District Boundary to the North School District Boundary; thence,

Westerly along the North School District Boundary to the **POINT OF BEGINNING**.

Weiser School District #431
Trustee Zone 2 Boundary

BEGINNING at the confluence of the Snake River and the Weiser River, which is located on the West School District Boundary; thence, departing from said boundary and said Snake River

Easterly along the Weiser River to East 7th Street (US Route 95); thence, continuing

Southeasterly approximately 0.6 miles along the Weiser River; thence, departing from said Weiser River

Northwesterly approximately 0.1 miles to the apparent Weiser City Limits; thence,

Northeasterly along said apparent City Limits to Main Street; thence,

East along Main Street; thence, continuing

North along said Main Street to the South Section Line of Section 28, Township 11 North, Range 5 West, Boise Meridian; thence,

West along said South Section Line to East 9th Street; thence, departing from said apparent City Limits

North approximately 0.2 miles on East 9th Street to an apparent property boundary; thence,

Southeasterly following said apparent property boundaries to East 11th Street; thence,

North on East 11th Street to Indianhead Road; thence,

Westerly on Indianhead Road to US Highway 95 (Hillcrest Avenue); thence,

Southwesterly on US Highway 95 (Hillcrest Avenue) to State Street; thence,

North on State Street to Indianhead Road; thence,

West on Indianhead Road to Ali Lane; thence,

North on Ali Lane to an unnamed canal; thence,

Weiser School District #431 Trustee Zone 2 Boundary - Continued

Northwesterly approximately 1.5 miles along said unnamed canal to Jenkins Creek Road; thence,

Northerly approximately 6 miles along Jenkins Creek Road to Sheep Creek; thence,

Southeasterly meandering along Sheep Creek to Sheep Creek Road; thence,

Easterly on Sheep Creek Road to Devil's Elbow Road (Old Highway 95); thence,

Easterly on Devil's Elbow Road (Old Highway 95) to US Highway 95; thence,

Northeasterly on US Highway 95 to the East School District Boundary; thence,

Southerly then Westerly then Northerly along the School District Boundary to the **POINT OF BEGINNING**.

Weiser School District #431
Trustee Zone 3 Boundary

BEGINNING at the intersection of West 9th Street and Butterfield Street; thence,

East on Butterfield Street to West 2nd Street; thence,

North on West 2nd Street to the Galloway Canal; thence,

Southeast on the Galloway Canal to State Street; thence,

North on State Street to Indianhead Road; thence,

West on Indianhead Road to Ali Lane; thence,

North on Ali Lane to an unnamed canal; thence,

Northwesterly approximately 0.8 miles along said unnamed canal to an unnamed road; thence,

South on said unnamed road to West 9th Street; thence, continuing

South on West 9th Street to Butterfield Street and the **POINT OF BEGINNING**.

Weiser School District #431
Trustee Zone 4 Boundary

BEGINNING at the intersection of the Snake River and US Highway 95, said point being on the Idaho-Oregon border and the West District Boundary; thence, departing from said Idaho-Oregon border and the West District Boundary

Northeast approximately 0.1 mile on US Highway 95 to angle point on the bridge; thence,

Northwest approximately 0.1 mile from said angle point to another angle point; thence,

Northerly approximately 0.1 mile from said angle point to West 9th Street; thence,

North on West 9th Street to Butterfield Street; thence,

East on Butterfield Street to West 2nd Street; thence,

North on West 2nd Street to the Galloway Canal; thence,

Southeast on the Galloway Canal to State Street; thence,

South on State Street to Park Street; thence,

East on Park Street to East 4th Street; thence,

South on East 4th Street to Main Street; thence,

East on Main Street to East 6th Street; thence,

South on East 6th Street to Commercial Street; thence,

East on Commercial Street to US Highway 95 (East 7th Street); thence,

South on US Highway 95 (East 7th Street) to the Weiser River; thence,

Southwesterly along the Weiser River to the Snake River, the Idaho-Oregon Border and West District Boundary; thence,

Northerly along the West District Boundary to US Highway 95 and the **POINT OF BEGINNING**.

Weiser School District #431
Trustee Zone 5 Boundary

BEGINNING at the intersection of the Weiser River and US Highway 95 (East 7th Street); thence,

Southeasterly approximately 0.6 miles along the Weiser River; thence, departing from said Weiser River

Northwesterly approximately 0.1 miles to the apparent Weiser City Limits; thence,

Northeasterly along said apparent City Limits to Main Street; thence,

East along Main Street; thence, continuing

North along said Main Street to the South Section Line of Section 28, Township 11 North, Range 5 West, Boise Meridian; thence,

West along said South Section Line to East 9th Street; thence, departing from said apparent City Limits

North approximately 0.2 miles on East 9th Street to an apparent property boundary; thence,

Southeasterly following said apparent property boundaries to East 11th Street; thence,

North on East 11th Street to Indianhead Road; thence,

Westerly on Indianhead Road to US Highway 95 (Hillcrest Avenue); thence,

Southwesterly on US Highway 95 (Hillcrest Avenue) to State Street; thence,

South on State Street to Park Street; thence,

East on Park Street to East 4th Street; thence,

South on East 4th Street to Main Street; thence,

East on Main Street to East 6th Street; thence,

South on East 6th Street to Commercial Street; thence,

East on Commercial Street to US Highway 95 (East 7th Street); thence,

South on US Highway 95 (East 7th Street) to the Weiser River and the **POINT OF BEGINNING**.

School District: **Wendell School District #232**
Prepared by: David Rudeen

Status Recommendation:
- ☒ APPROVAL
- ☐ NON-APPROVAL
- ☐ EXCEPTION REQUEST

Submittal Review:
Yes – No

- ☒ ☐ Legal Description for each trustee zone
- ☒ ☐ Scalable Map showing each trustee zone
- ☒ ☐ Population summary for each trustee zone - meet 10% variance
- ☒ ☐ Shape files/xml files
- ☒ ☐ Acceptable zone shapes
- ☒ ☐ Legal descriptions meet professional standards
- ☒ ☐ No significant census block splits without acceptable explanation
- ☒ ☐ Utilize 2021 Census data
- ☒ ☐ State Board of Education District Boundary
- ☐ Other (See comments below)

Percentage variance from highest zone population summary:

Highest Zone Population	**1111**	
Zone	Population	%Difference
1	1101	0.90%
2	1111	0.00%
3	1009	9.18%
4	1093	1.62%
5	1010	9.09%
	5324	

Comments:

Wendell School District

2020 Trustee Zone Status Map

N
W E
S

1:40,000

November 2021

Quadrant Consulting Inc.

Legend

- 19 Census Block/Population Count
- 37 Split Census Block
- Primary Road
- Secondary Road
- Local Road
- Jeep Trail
- Other Roads

Trustee Zones

- ZONE-1
- ZONE-2
- ZONE-3
- ZONE-4
- ZONE-5
- Inset Boundary

Highest Zone Population	1,111
Trustee Zone	**Trustee Zone Population**	**% Difference**
1	1,101	0.9%
2	1,111	0.0%
3	1,009	9.2%
4	1,093	1.6%
5	1,010	9.1%
Total	**5,324**	
Target Zone Population	**1,065**

Population Compliance

The chart to the left depicts the 2020 Census populations of your existing Trustee Zones. If the "% Difference" value is over 10%, then the Trustee Zones are out of compliance for "equalized population."

Moving populations from highly populated zones to lesser populated zones will decrease the variance.

You can use the "Percent Difference Calculator" provided via email from QCI to recalculate your variance as populations are moved from one zone to another.

* Calculations are based upon requirements established byt the Idaho State Board of Education

Census Block Information

If you see a bold outline around a census block, then that census block has population in it and is being split by a current trustee zone boundary. The trustee zone boundaries should be modified to include ALL of the census block.

The census block populations are color coded to identify which trustee zone they have been assigned to.

Questions/Contacts

This map was prepared by Quadrant Consulting Inc.(QCI). If you have questions please contact:

Quadrant Consulting
Nick Kraus
Nick@quadrant.cc
(208)342-0091

Data Sources

Data Description	Source	Web Link
Population-Tabular	US Census Bureau	https://www2.census.gov/programs-surveys/decennial/2020/data/01-Redistricting_File--PL_94-171/Idaho/
Population- Census Blocks	US Census Bureau	https://www.census.gov/geographies/mapping-files/time-series/geo/tiger-geodatabase-file.html
School District Boundaries	Idaho State Tax Commission	https://www.census.gov/geographies/mapping-files/time-series/geo/tiger-geodatabase-file.html
Idaho Road Network	US Census Bureau	https://www.census.gov/geographies/mapping-files/time-series/geo/tiger-geodatabase-file.html
Idaho Water	US Census Bureau	https://www.census.gov/geographies/mapping-files/time-series/geo/tiger-geodatabase-file.html
Railroads	Idaho State Tax Commission	http://tax.idaho.gov/i-1074.cfm

Archived Data Final Projection Format	Trustee zones will be digitally archived as ArcGIS format shapefiles. They will be projected to a common coordinate system: IDTM83
Coordinate System: IDTM83	
Projection: Transverse_Mercator	
False_Easting: 2500000.000000	
False_Northing: 1200000.000000	
Central_Meridian: -114.000000	
Scale_Factor: 0.999600	
Latitude_Of_Origin: 42.000000	
Linear Unit: Meter (1.000000)	
Geographic Coordinate System: GCS_North_American_1983	
Angular Unit: Degree (0.0174532925199433299)	
Prime Meridian: Greenwich (0.000000000000000000)	
Datum: D_North_American_1983	
Spheroid: GRS_1980	
Semimajor Axis: 6378137.000000000000000000	
Semiminor Axis: 6356752.314140356100000000	
Inverse Flattening: 298.257222101000020000	

WENDELL SCHOOL DISTRICT #232
TRUSTEE ZONE NO. 1

BEGINNING at the intersection of State Highway 46 and the North School District Boundary, thence

South along State Highway 46 to 3rd Avenue West, thence

Easterly approximately 480 feet to the intersection of 3rd Avenue East and Boise Street, thence

Southerly along Boise Street to Main Street (2950 South), thence

Easterly along Main Street (2950 South) to 2200 East, thence

Northerly along 2200 East to 2900 South, thence

Easterly along 2900 South to 2300 East and East School District Boundary, thence

Northerly then Westerly along School District Boundary to State Highway 46 and the **POINT OF BEGINNING**.

WENDELL SCHOOL DISTRICT #232
TRUSTEE ZONE NO. 2

BEGINNING at the intersection of State Highway 46 and the North School District Boundary, thence

South along State Highway 46 to 1st Avenue West, thence

Westerly along 1st Avenue West to Bliss Street, thence

Southerly along Bliss Street to 2950 South, thence

Westerly along 2950 South to Interstate 84, thence

Northwesterly approximately 0.87 miles along the Interstate 84 to an unnamed canal, thence

Southwesterly along said unnamed canal to 2900 South, thence

Westerly along 2900 South to 1600 East, thence

Northerly along 1600 East to 2800 South, thence

Westerly along 2800 South to 1500 East, thence

Southerly along 1500 East to 2900 South, thence

Westerly along 2900 South to West School District Boundary, thence

Northeasterly along School District Boundary to State Highway 46 and the **POINT OF BEGINNING**.

WENDELL SCHOOL DISTRICT #232
TRUSTEE ZONE NO. 3

BEGINNING at the intersection of 1600 East and 3600 South and the South School District Boundary, thence

Northerly along 1600 East to 3100 South, thence

Easterly on 3100 South to 1900 East, thence

Northerly along 1900 East to 3000 South, thence

Easterly along 3000 South to Interstate 84, thence

Southeasterly along Interstate 84 to west section line of Section 3, Township 8 South, Range 15 East, Boise Meridian, thence

Northerly along said section line to 2000 East, thence

Northerly along 2000 East to Bunn Street, thence

Westerly along Bunn Street to Idaho Street (State Highway 46), thence

Northerly along Idaho Street (State Highway 46) to West Avenue D, thence

Westerly along West Avenue D to Bliss Street, thence

Northerly along Bliss Street to West Avenue B, thence

Westerly along West Avenue B to Nampa Street, thence

Northerly along Nampa Street to 2950 South, thence

Westerly along 2950 South to Interstate 84, thence

Northwesterly approximately 0.87 miles along the Interstate 84 to an unnamed canal, thence

Southwesterly along said unnamed canal to 2900 South, thence

Westerly along 2900 South to 1600 East, thence

Northerly along 1600 East to 2800 South, thence

Westerly along 2800 South to 1500 East, thence

Southerly along 1500 East to 2900 South, thence

Westerly along 2900 South to West School District Boundary, thence

Southerly then Easterly along School District Boundary to 1600 East and 3600 South and the **POINT OF BEGINNING**.

WENDELL SCHOOL DISTRICT #232
TRUSTEE ZONE NO. 4

BEGINNING at Interstate 84 and East School District Boundary, thence

Northwesterly along Interstate 84 to extension of Lateral S-2, thence

Northeasterly along extension of Lateral S-2 to Lateral S-2, thence

Northwesterly along Lateral S-2 to 2100 East, thence

Northerly along 2100 East to 3000 South, thence

Westerly along 3000 South to 2000 East, thence

Northerly along 2000 East to Bunn Street, thence

Westerly along Bunn Street to Idaho Street (State Highway 46), thence

Northerly along Idaho Street (State Highway 46) to West Avenue D, thence

Westerly along West Avenue D to Bliss Street, thence

Northerly along Bliss Street to West Avenue B, thence

Westerly along West Avenue B to Nampa Street, thence

Northerly along Nampa Street to 2950 South, thence

Easterly along 2950 South to Bliss Street, thence

Northerly along Bliss Street to 1st Avenue West, thence

Easterly along 1st Avenue West to Idaho Street (State Highway 46), thence

Northerly along Idaho Street (State Highway 46) to 3rd Avenue West, thence

Easterly approximately 480 feet to the intersection of 3rd Avenue East and Boise Street, thence

Southerly along Boise Street to Main Street (2950 South), thence

Easterly along Main Street (2950 South) to 2200 East, thence

Northerly along 2200 East to 2900 South, thence

Easterly along 2900 South to 2300 East and East School District Boundary, thence

Southerly along East School District Boundary to Interstate 84 and the POINT OF BEGINNING.

WENDELL SCHOOL DISTRICT #232
TRUSTEE ZONE NO. 5

BEGINNING at the intersection of 1600 East and 3600 South and the South School District Boundary, thence

Northerly along 1600 East to 3100 South, thence

Easterly on 3100 South to 1900 East, thence

Northerly along 1900 East to 3000 South, thence

Easterly along 3000 South to Interstate 84, thence

Southeasterly along Interstate 84 to west section line of Section 3, Township 8 South, Range 15 East, Boise Meridian, thence

Northerly along said section line to 2000 East, thence

Northerly along 2000 East to 3000 South, thence

Easterly along 3000 South to 2100 East, thence

Southerly along 2100 East to Lateral S-2, thence

Southeasterly along Lateral S-2 to extension of Lateral S-2, thence

Southwesterly along extension Lateral S-2 to Interstate 84, thence

Southeasterly along Interstate 84 to East School District Boundary, thence

Southerly then Westerly along School District Boundary to 1600 East and 3600 South and the **POINT OF BEGINNING**.

School District: **West Ada School District #2**
Prepared by: David Rudeen

Status Recommendation:
- ☒ APPROVAL
- ☐ NON-APPROVAL
- ☐ EXCEPTION REQUEST

Submittal Review:
Yes – No

- ☒ ☐ Legal Description for each trustee zone
- ☒ ☐ Scalable Map showing each trustee zone
- ☒ ☐ Population summary for each trustee zone - meet 10% variance
- ☒ ☐ Shape files/xml files
- ☒ ☐ Acceptable zone shapes
- ☒ ☐ Legal descriptions meet professional standards
- ☒ ☐ No significant census block splits without acceptable explanation
- ☒ ☐ Utilize 2021 Census data
- ☒ ☐ State Board of Education District Boundary
- ☐ Other (See comments below)

Percentage variance from highest zone population summary:

Highest Zone Population		**52342**
Zone	Population	%Difference
1	47381	9.48%
2	52342	0.00%
3	47590	9.08%
4	51881	0.88%
5	51358	1.88%
	250552	

Comments:

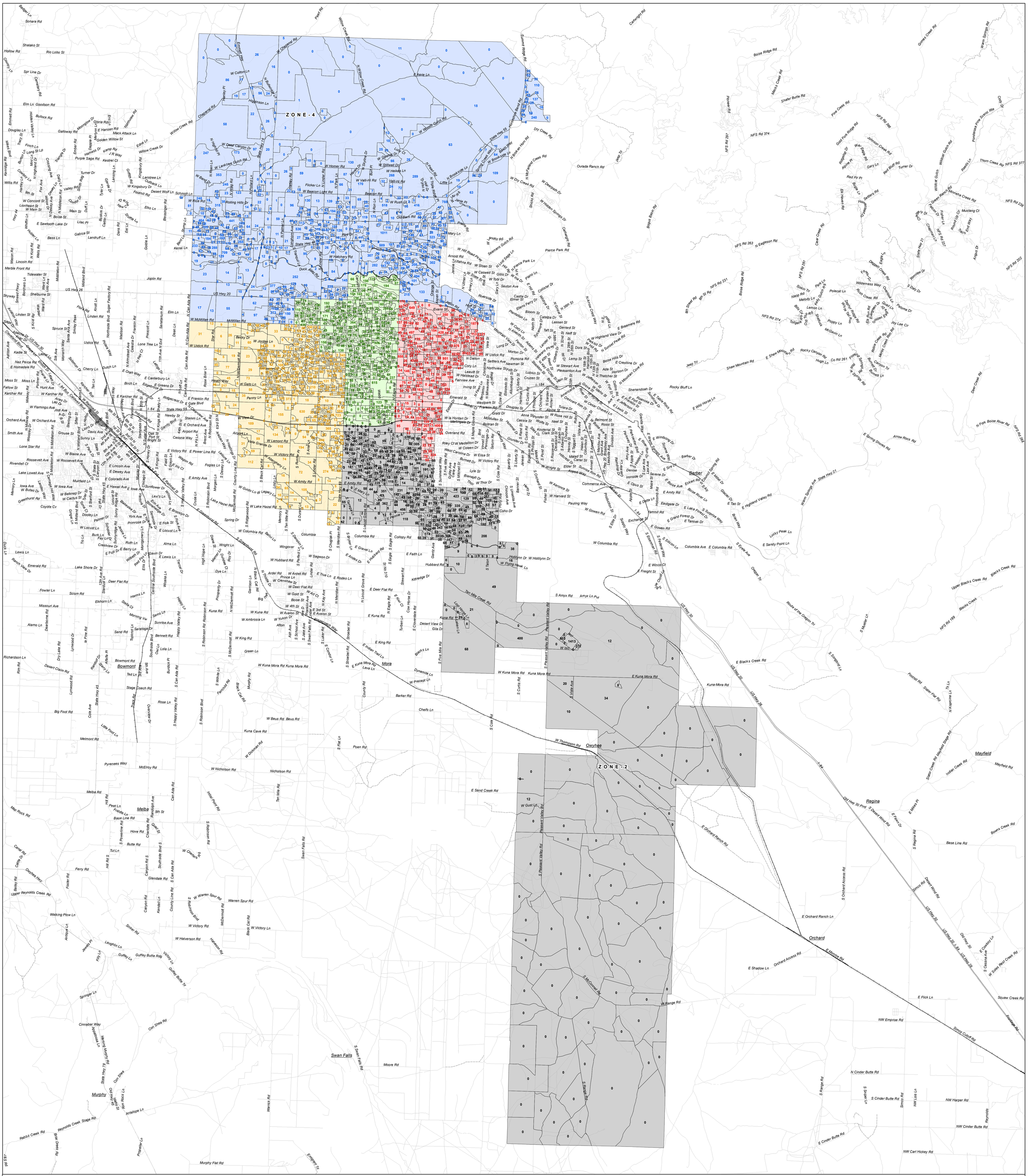

West Ada School District

2020 Trustee Zone Status Map

N W E S

1:75,000

October 2021

Quadrant Consulting Inc.

Legend

- Census Block/Population Count
- Split Census Block
- Primary Road
- Secondary Road
- Local Road
- Jeep Trail
- Other Roads

Trustee Zones

- ZONE-1
- ZONE-2
- ZONE-3
- ZONE-4
- ZONE-5
- Inset Boundary

Highest Zone Population		52,342
Trustee Zone	**Trustee Zone Population**	**% Difference**
1	47381	9.5%
2	52342	0.0%
3	47590	9.1%
4	51881	0.9%
5	51358	1.9%
Total	**250,552**	
Target Zone Population		**50,110**

Population Compliance

The chart to the left depicts the 2020 Census populations of your existing Trustee Zones. If the "% Difference" value is over 10%, then the Trustee Zones are out of compliance for "equalized population."

Moving populations from highly populated zones to lesser populated zones will decrease the variance.

You can use the "Percent Difference Calculator" provided via email from QCI to recalculate your variance as populations are moved from one zone to another.

* Calculations are based upon requirements established byt the Idaho State Board of Education

Census Block Information

If you see a bold outline around a census block, then that census block has population in it and is being split by a current trustee zone boundary. The trustee zone boundaries should be modified to include ALL of the census block.

The census block populations are color coded to identify which trustee zone they have been assigned to.

Questions/Contacts

This map was prepared by Quadrant Consulting Inc.(QCI). If you have questions please contact:

Quadrant Consulting
Nick Kraus
Nick@quadrant.cc
(208)342-0091

Data Sources

Data Description	Source	Web Link
Population-Tabular	US Census Bureau	https://www2.census.gov/programs-surveys/decennial/2020/data/01-Redistricting_File--PL_94-171/Idaho/
Population- Census Blocks	US Census Bureau	https://www.census.gov/geographies/mapping-files/time-series/geo/tiger-geodatabase-file.html
School District Boundaries	Idaho State Tax Commission	https://www.census.gov/geographies/mapping-files/time-series/geo/tiger-geodatabase-file.html
Idaho Road Network	US Census Bureau	https://www.census.gov/geographies/mapping-files/time-series/geo/tiger-geodatabase-file.html
Idaho Water	US Census Bureau	https://www.census.gov/geographies/mapping-files/time-series/geo/tiger-geodatabase-file.html
Railroads	Idaho State Tax Commission	http://tax.idaho.gov/i-1074.cfm

Archived Data Final Projection Format	Trustee zones will be digitally archived as ArcGIS format shapefiles. They will be projected to a common coordinate system: IDTM83
Coordinate System: IDTM83	
Projection: Transverse_Mercator	
False_Easting: 2500000.000000	
False_Northing: 1200000.000000	
Central_Meridian: -114.000000	
Scale_Factor: 0.999600	
Latitude_Of_Origin: 42.000000	
Linear Unit: Meter (1.000000)	
Geographic Coordinate System: GCS_North_American_1983	
Angular Unit: Degree (0.0174532925199432295)	
Prime Meridian: Greenwich (0.000000000000000000)	
Datum: D_North_American_1983	
Spheroid: GRS_1980	
Semimajor Axis: 6378137.000000000000000000	
Seminminor Axis: 6356752.314140356100000000	
Inverse Flattening: 298.257222101000020000	

West Ada School District

2020 Trustee Zone Status Map

N
W E
S

1:20,000

October 2021

Quadrant Consulting Inc.

Legend

- 19 Census Block/Population Count
- 37 Split Census Block
- Primary Road
- Secondary Road
- Local Road
- Jeep Trail
- Other Roads

Trustee Zones

- ZONE-1
- ZONE-2
- ZONE-3
- ZONE-4
- ZONE-5
- Inset Boundary

Highest Zone Population		52,342
Trustee Zone	Trustee Zone Population	% Difference
1	47381	9.5%
2	52342	0.0%
3	47590	9.1%
4	51881	0.9%
5	51358	1.9%
Total	**250,552**	
Target Zone Population		**50,110**

Population Compliance

The chart to the left depicts the 2020 Census populations of your existing Trustee Zones. If the "% Difference" value is over 10%, then the Trustee Zones are out of compliance for "equalized population."

Moving populations from highly populated zones to lesser populated zones will decrease the variance.

You can use the "Percent Difference Calculator" provided via email from QCI to recalculate your variance as populations are moved from one zone to another.

* Calculations are based upon requirements established byt the Idaho State Board of Education

Census Block Information

If you see a bold outline around a census block, then that census block has population in it and is being split by a current trustee zone boundary. The trustee zone boundaries should be modified to include ALL of the census block.

The census block populations are color coded to identify which trustee zone they have been assigned to.

Questions/Contacts

This map was prepared by Quadrant Consulting Inc.(QCI). If you have questions please contact:

Quadrant Consulting
Nick Kraus
Nick@quadrant.cc
(208)342-0091

Data Sources

Data Description	Source	Web Link
Population-Tabular	US Census Bureau	https://www2.census.gov/programs-surveys/decennial/2020/data/01-Redistricting_File--PL_94-171/Idaho/
Population- Census Blocks	US Census Bureau	https://www.census.gov/geographies/mapping-files/time-series/geo/tiger-geodatabase-file.html
School District Boundaries	Idaho State Tax Commission	https://www.census.gov/geographies/mapping-files/time-series/geo/tiger-geodatabase-file.html
Idaho Road Network	US Census Bureau	https://www.census.gov/geographies/mapping-files/time-series/geo/tiger-geodatabase-file.html
Idaho Water	US Census Bureau	https://www.census.gov/geographies/mapping-files/time-series/geo/tiger-geodatabase-file.html
Railroads	Idaho State Tax Commission	http://tax.idaho.gov/i-1074.cfm

Archived Data Final Projection Format	Trustee zones will be digitally archived as ArcGIS format shapefiles. They will be projected to a common coordinate system: IDTM83
Coordinate System: IDTM83	
Projection: Transverse_Mercator	
False_Easting: 2500000.000000	
False_Northing: 1200000.000000	
Central_Meridian: -114.000000	
Scale_Factor: 0.999600	
Latitude_Of_Origin: 42.000000	
Linear Unit: Meter (1.000000)	
Geographic Coordinate System: GCS_North_American_1983	
Angular Unit: Degree (0.0174532925199433299)	
Prime Meridian: Greenwich (0.000000000000000000)	
Datum: D_North_American_1983	
Spheroid: GRS_1980	
Semimajor Axis: 6378137.000000000000000000	
Semiminor Axis: 6356752.314140356100000000	
Inverse Flattening: 298.257222101000020000	

MERIDIAN JOINT SCHOOL DISTRICT #2
TRUSTEE ZONE NO. 1

BEGINNING on the Western School District Boundary at the Intersection of Can-Ada Road and McMillan Road, thence

East on McMillan Road to Linder Road,

thence South on Linder Road to Ustick Road,

thence East on Ustick Road to Meridian Road,

thence

South on Meridian Road to Kuna-Meridian Road, thence continuing

South on Kuna-Meridian Road to Aristocrat Drive being on the South boundary of the School District, thence following the Southwesterly District Boundary

West and North to the intersection with McMillan Road and the **POINT OF BEGINNING.**

MERIDIAN JOINT SCHOOL DISTRICT #2
TRUSTEE ZONE NO. 2

BEGINNING at a point on the Southwesterly School District Boundary being the West ¼ Corner of Section 6, Township 2 North, Range 1 East, Boise Meridian also being on Kuna-Meridian Road, thence leaving said Southerly School District Boundary

North on Kuna-Meridian Road to Interstate Highway 84, thence

East on Interstate Highway 84 to Eagle Road, thence

South on Eagle Road to Overland Road, thence

East on Overland Road to Ridenbaugh Canal, thence

Southwesterly on Ridenbaugh Canal to Cloverdale Road, thence

South on Cloverdale Road to Victory Road, thence

East on Victory Road to the Easterly School District Boundary, thence along said Easterly School District Boundary

Southerly and Easterly to the Southeast corner of the School District being the Southeast corner of Section 31, Township 2 South, Range 3 East, Boise Meridian, thence

West 6 miles along the Southerly School District Boundary to the Southwest Corner of Section 32, Township 2 South, Range 2 East, Boise Meridian, thence continuing along said Westerly School District Boundary

Northerly and Westerly to said West ¼ Corner of said Section 6, Township 2 North, Range 1 East, Boise Meridian being the **POINT OF BEGINNING.**

MERIDIAN JOINT SCHOOL DISTRICT #2
TRUSTEE ZONE NO. 3

BEGINNING at a point on the Easterly School District Boundary being the North ¼ Corner of Section 22, Township 3 North, Range 1 East, Boise Meridian also being on Overland Road, thence leaving said School District Boundary

West on Overland Road to north-south centerline of Section 22, Township 3 North, Range 1 East, Boise Meridian, thence

South approximately 0.28 mile to angle point, thence

West from angle point to Canonero Way, thence

South approximately 350 feet on Canonero Way to angle point, thence

East approximately 650 feet to north-south centerline of Section 27, Township 3 North, Range 1 East, Boise Meridian, thence

South on said centerline to Victory Road, thence

West on Victory Road to Cloverdale Road, thence

North on Cloverdale Road to Ridenbaugh Canal, thence

Northeast on Ridenbaugh Canal to Overland Road, thence

West on Overland Road to Eagle Road (State Hwy. 55), thence

North on Eagle Road to Chinden Boulevard (US Hwy 26), thence

Southeasterly approximately 2.5 miles on Chinden Boulevard to angle point, thence

Southwesterly approximately 250 feet to angle point, thence

Northwest approximately 0.3 miles to the Northerly extension of Maple Grove Road being on the Easterly School District Boundary, thence following said Easterly Boundary

Southwesterly to said North ¼ Corner of said Section 22 being the **POINT OF BEGINNING**.

MERIDIAN JOINT SCHOOL DISTRICT #2
TRUSTEE ZONE NO. 4

BEGINNING on the Western School District Boundary at the Intersection of Can-Ada Road and McMillan Road, thence

East on McMillan Road to Ten Mile Road, thence

North on Ten Mile Road to Chinden Boulevard (US Hwy 26), thence

East on Chinden Boulevard (US Hwy 26) to Meridian Road, thence

North on Meridian Road to the Phyllis Canal, thence meandering

East along the Phyllis Canal to its intersection with Eagle Road,

thence

South on Eagle Road to Chinden Boulevard, thence

East approximately 3.4 miles on Chinden Boulevard to the School District Boundary, thence

Generally East then North then West then South along said boundary to the intersection of Can-Ada Road and McMillan Road and the **POINT OF BEGINNING**

MERIDIAN JOINT SCHOOL DISTRICT #2
TRUSTEE ZONE NO. 5

BEGINNING at the intersection of McMillan Road and Linder Road, thence

West on McMillan Road to Ten Mile Road, thence

North on Ten Mile Road to Chinden Boulevard (US Hwy 26), thence

East on Chinden Boulevard (US Hwy 26) to Meridian Road, thence

North on Meridian Road to the Phyllis Canal, thence meandering

East along the Phyllis Canal to its intersection with Eagle Road (State Hwy. 55),

thence South on Eagle Road to Interstate Highway 84, thence

West on Interstate Highway 84 to Meridian Road, thence

North on Meridian Road to Ustick Road, thence

West on Ustick Road to Linder Road, thence

North on Linder Road to the intersection with McMillan Road and the **POINT OF BEGINNING.**

School District: **West Side School District #202**
Prepared by: David Rudeen

Status Recommendation:
- ☒ APPROVAL
- ☐ NON-APPROVAL
- ☐ EXCEPTION REQUEST

Submittal Review:
Yes – No

- ☒ ☐ Legal Description for each trustee zone
- ☒ ☐ Scalable Map showing each trustee zone
- ☒ ☐ Population summary for each trustee zone - meet 10% variance
- ☒ ☐ Shape files/xml files
- ☒ ☐ Acceptable zone shapes
- ☒ ☐ Legal descriptions meet professional standards
- ☒ ☐ No significant census block splits without acceptable explanation
- ☒ ☐ Utilize 2021 Census data
- ☒ ☐ State Board of Education District Boundary
- ☐ Other (See comments below)

Percentage variance from highest zone population summary:

Highest Zone Population		**535**
Zone	Population	%Difference
1	522	2.43%
2	504	5.79%
3	505	5.61%
4	532	0.56%
5	535	0.00%
	2598	

Comments:

West Side School District

2020 Trustee Zone Status Map

N
W E
S

1:40,000

September 2021

Quadrant Consulting, Inc.

Legend

- 19 Census Block/Population Count
- 37 Split Census Block
- Primary Road
- Secondary Road
- Local Road
- Jeep Trail
- Other Roads

Trustee Zones

- ZONE-1
- ZONE-2
- ZONE-3
- ZONE-4
- ZONE-5
- Inset Boundary

Highest Zone Population		535
Trustee Zone	Trustee Zone Population	% Difference
1	522	2.4%
2	504	5.8%
3	505	5.6%
4	532	0.6%
5	535	0.0%
Total	**2,598**	
Target Zone Population		**520**

Population Compliance

The chart to the left depicts the 2020 Census populations of your existing Trustee Zones. If the "% Difference" value is over 10%, then the Trustee Zones are out of compliance for "equalized population."

Moving populations from highly populated zones to lesser populated zones will decrease the variance.

You can use the "Percent Difference Calculator" provided via email from QCI to recalculate your variance as populations are moved from one zone to another.

* Calculations are based upon requirements established byt the Idaho State Board of Education

Census Block Information

If you see a bold outline around a census block, then that census block has population in it and is being split by a current trustee zone boundary. The trustee zone boundaries should be modified to include ALL of the census block.

The census block populations are color coded to identify which trustee zone they have been assigned to.

Questions/Contacts

This map was prepared by Quadrant Consulting Inc.(QCI). If you have questions please contact:

Quadrant Consulting
Nick Kraus
Nick@quadrant.cc
(208)342-0091

Data Sources

Data Description	Source	Web Link
Population-Tabular	US Census Bureau	https://www2.census.gov/programs-surveys/decennial/2020/data/01-Redistricting_File--PL_94-171/Idaho/
Population- Census Blocks	US Census Bureau	https://www.census.gov/geographies/mapping-files/time-series/geo/tiger-geodatabase-file.html
School District Boundaries	Idaho State Tax Commission	https://www.census.gov/geographies/mapping-files/time-series/geo/tiger-geodatabase-file.html
Idaho Road Network	US Census Bureau	https://www.census.gov/geographies/mapping-files/time-series/geo/tiger-geodatabase-file.html
Idaho Water	US Census Bureau	https://www.census.gov/geographies/mapping-files/time-series/geo/tiger-geodatabase-file.html
Railroads	Idaho State Tax Commission	http://tax.idaho.gov/i-1074.cfm

Archived Data Final Projection Format	Trustee zones will be digitally archived as ArcGIS format shapefiles. They will be projected to a common coordinate system: IDTM83
Coordinate System: IDTM83	
Projection: Transverse_Mercator	
False_Easting: 2500000.000000	
False_Northing: 1200000.000000	
Central_Meridian: -114.000000	
Scale_Factor: 0.999600	
Latitude_Of_Origin: 42.000000	
Linear Unit: Meter (1.000000)	
Geographic Coordinate System: GCS_North_American_1983	
Angular Unit: Degree (0.0174532925199433299)	
Prime Meridian: Greenwich (0.000000000000000000)	
Datum: D_North_American_1983	
Spheroid: GRS_1980	
Semimajor Axis: 6378137.000000000000000000	
Semiminor Axis: 6356752.314140356100000000	
Inverse Flattening: 298.257222101000020000	

WEST SIDE JOINT SCHOOL DISTRICT NO. 202
TRUSTEE ZONE 1

BEGINNING near the Southwest corner of the Northwest 1/4 of Section 14, Township 15 South, Range 37 East, Boise Meridian, the point where Highway 36 intersects with the Oneida and Franklin County Line being on the Westerly School District Boundary line, thence

Southeasterly along Highway 36 approximately 2.8 miles to the intersection with the boundary of Caribou National Forest being on the North-South centerline of the Northeast ¼ of Section 25, Township 15 South, Range 37 East, Boise Meridian thence along said North-south centerline

Northerly approximately 0.4 miles to the North line of said Section 25 thence

Easterly along Caribou National Forest boundary and its easterly extension approximately 0.9 miles to Dayton Basin Road, thence

Northeasterly on Dayton Basin Road to 5 Mile Road, thence

Easterly along 5 Mile Road approximately 3 miles to the West Dayton City Limits Line, thence

Southerly along said West Dayton City Limits Line approximately 0.6 miles to Unnamed Road on the East-West Centerline of Section 22 Township 15 South, Range 38 East, Boise Meridian, thence

Westerly then Southerly approximately 5.5 miles along said unnamed road to Schvaneveldt Road (2700 South), thence

Easterly along Schvaneveldt Road (2700 South) approximately 1 mile to Highway 36 (Westside Highway), thence

Southerly along Highway 36 (Westside Highway) to 2nd North Street, thence

Easterly along 2nd North Street to 2nd West Street, thence

Southerly along 2nd West Street to 1st North Street, thence

East on 1st North Street to Center Street, thence

South on Center Street to Depot Street, thence

Easterly along Depot Street to Westside Highway, thence

Southerly along Westside Highway approximately 2.8 miles to the South School District Boundary and the Idaho-Utah State Line, thence continuing

Westerly along the Idaho-Utah State line and South School District Boundary approximately 8 miles to the Southwest Corner of the School District Boundary then departing said State Line,

Northerly along the Franklin-Oneida County Line and the School District Boundary approximately 8.4 miles to Highway 36 and the **POINT OF BEGINNING**.

WEST SIDE JOINT SCHOOL DISTRICT NO. 202
TRUSTEE ZONE 2

BEGINNING near the southwest corner of Section 30, Township 16 South, Range 39 East, Boise Meridian and Westside Highway on Idaho-Utah State Line and being on the South School District Boundary, thence

Northerly along Westside Highway approximately 2.8 miles to Depot Street, thence
Westerly along Depot Street to Center Street, thence

Northerly along Center Street to 1st North Street, thence

Westerly along 1st North Street to 2nd West Street, thence

Northerly along 2nd West Street to 2nd North Street, thence

Westerly along 2nd North Street to Westside Highway (Highway 36), thence

Northerly along Westside Highway approximately 1 mile to 2200 South, thence

East along 2200 South approximately 2.3 miles to an Unnamed Road near the North ¼ Corner of Section 7, Township 16 South, Range 39 East, Boise Meridian, thence

Southerly along said Unnamed Road approximately 0.5 miles to 2800 South, thence

Easterly along 2800 South to Frawhill Road, thence

Northerly along Frawhill Road to a point being 200 feet southerly of the intersection with 1600 South and the Northwest corner of Section 5, Township 16 South, Range 39 East, Boise Meridian, thence

Easterly along the census block line approximately 0.9 miles to the Bear River and the School District Boundary, thence

Southerly along School District Boundary and the Bear River approximately 6.5 miles to Idaho-Utah State Line and the Southeast corner of the School District boundary, thence

Westerly along School District Boundary and Idaho-Utah State Line approximately 1.1 miles to the Westside Highway and the **POINT OF BEGINNING**.

WEST SIDE JOINT SCHOOL DISTRICT NO. 202
TRUSTEE ZONE 3

BEGINNING at 5 Mile Road and the West Dayton City Limits Line, thence

Southerly along said West Dayton City Limits Line approximately 0.6 miles to an Unnamed Road on the East-West Centerline of Section 22, Township 15 South, Range 38 East, Boise Meridian thence

Easterly along Schvaneveldt Road (2700 South) approximately 01 mile to Highway 36 (Westside Highway), thence

East along 2200 South approximately 2.3 miles to an Unnamed Road, thence

Easterly along 2800 South to Frawhill Road, thence

Northerly along Frawhill Road to a point being 200 feet southerly of the intersection with 1600 South and the Northwest corner of Section 5, Township 16 South, Range 39 East, Boise Meridian, thence

Easterly along the census block line approximately 0.9 miles to the Bear River and the School District Boundary, thence

Northerly along School District Boundary and the Bear River to the North line of Section 17, Township 15 South, Range 39 East, Boise Meridian, thence

Westerly along said North line approximately 0.5 miles to Deep Creek, thence leaving said School District Boundary

Southeasterly approximately 700 feet along Deep Creek to angle point, thence leaving Deep Creek

Southwesterly approximately 900 feet to 1500 North, thence

Westerly along 1500 North approximately 1.3 miles to 3200 West (Nuffer Road), thence

Southerly along 3200 West (Nuffer Road) to 1200 North (Page Road), thence

Westerly along 1200 North (Page Road) to the Union Pacific Railroad, thence

Southerly along Union Pacific Railroad to Five Mile Creek, thence

Westerly along Five Mile Creek to Westside Highway, thence

Northerly along Westside Highway approximately 50 feet to 900 North, thence

Westerly along 900 North to 5 Mile Road and said West Dayton City Limits Line and the **POINT OF BEGINNING**.

WEST SIDE JOINT SCHOOL DISTRICT NO. 202
TRUSTEE ZONE 4

BEGINNING near the Southwest corner of the Northwest 1/4 of Section 14, Township 15 South, Range 37 East, Boise Meridian, the point where Highway 36 intersects with the Oneida and Franklin County Line, being on the Westerly School District Boundary, thence

Southeasterly along Highway 36 approximately 2.8 miles to the boundary of Caribou National Forest being on the North-South centerline of the Northeast ¼ of Section 25, Township 15 South, Range 37 East, Boise Meridian thence along said North-South centerline

Northerly approximately 0.4 miles to the North line of said Section 25 thence

Easterly along Caribou National Forest boundary and its easterly extension approximately 0.9 miles to Dayton Basin Road, thence

Northeasterly on Dayton Basin Road to 5 Mile Road, thence

Easterly along 5 Mile Road turning to 900 North approximately 3 miles to the West Dayton City Limits Line, thence continuing

Easterly along 900 North to Westside Highway, thence

Southerly along Westside Highway approximately 50 feet to Five Mile Creek, thence

Easterly along Five Mile Creek to the Union Pacific Railroad, thence

Northerly on the Union Pacific Railroad to 1200 North (Page Road), thence

Easterly 1200 North (Page Road) to 3200 West (Nuffer Road), thence

North on 3200 West (Nuffer Road) to 1500 North, thence

Easterly along 1500 North approximately 1.3 miles to an angle point, thence

Northeasterly approximately 900 feet to Deep Creek, thence

Northwesterly along Deep Creek approximately 700 feet to East School District Boundary, thence

Northerly along East School District Boundary approximately 2.7 miles to Deep Creek, thence leaving said East School District Boundary

Northwesterly along Deep Creek to the North section line of Section 36, Township 14 South, Range 38 East, thence leaving Deep Creek

Westerly along Section Lines approximately 0.5 miles to 4000 North, thence continuing

Westerly along 4000 North approximately 0.75 miles to Westside Highway, thence

Northwesterly along Westside Highway turning into Main Highway approximately 1.2 miles to 1st South Street, thence

Southwesterly along 1st South Street to Cemetery Road, thence

Southerly then Westerly on Cemetery Road approximately 0.6 miles to Clifton Creek Road, thence

Southwesterly along Clifton Creek Road approximately 0.4 miles to Clifton Creek, thence

Southwesterly approximately 0.66-mile meandering along Clifton Creek to a tributary of Clifton Creek, thence

Northwesterly following said tributary of Clifton Creek approximately 0.75 miles to Clifton Creek Road, thence

Northwesterly following Clifton Creek Road approximately 3.4 miles to angle point located in the Northwest ¼ of Section 19, Township 14 South, Range 38 East, Boise Meridian, thence

Westerly approximately 1600 feet to West School District Boundary, thence

Southerly along School District Boundary to Highway 36 intersects with the Oneida and Franklin County Line and the **POINT OF BEGINNING**.

WEST SIDE JOINT SCHOOL DISTRICT NO. 202
TRUSTEE ZONE 5

BEGINNING at the intersection of Deep Creek and the East School District Boundary line on the West Line of the Northwest 1/4 of Section 6, Township 15 South, Range 39 East, Boise Meridian, thence leaving said School District Boundary line

Northwesterly along Deep Creek to north section line of Section 36, Township 14 South, Range 38 East, thence leaving said Deep Creek

Westerly along Section Lines approximately 0.5 miles to 4000 North, thence continuing

Westerly along 4000 North approximately 0.75 miles to Westside Highway, thence

Northwesterly along Westside Highway turning into Main Highway approximately 1.2 miles to 1st South Street, thence

Southwesterly along 1st South Street to Cemetery Road, thence

Southerly then Westerly on Cemetery Road approximately 0.6 miles to Clifton Creek Road, thence

Southwesterly along Clifton Creek Road approximately 0.4 miles to Clifton Creek, thence

Southwesterly approximately 0.66-mile meandering along Clifton Creek to a tributary of Clifton Creek, thence

Northwesterly following said tributary of Clifton Creek approximately 0.75 miles to Clifton Creek Road, thence

Northwesterly following Clifton Creek Road approximately 3.4 miles to angle point located in the Northwest ¼ of Section 19, Township 14 South, Range 38 East, Boise Meridian, thence

Westerly approximately 1600 feet to West School District Boundary, thence

Northerly then Easterly then Southerly along School District Boundary to Deep Creek and the **POINT OF BEGINNING**.

School District: **Whitepine School District #288**
Prepared by: David Rudeen

Status Recommendation:
- ☒ APPROVAL
- ☐ NON-APPROVAL
- ☐ EXCEPTION REQUEST

Submittal Review:
Yes – No

- ☒ ☐ Legal Description for each trustee zone
- ☒ ☐ Scalable Map showing each trustee zone
- ☒ ☐ Population summary for each trustee zone - meet 10% variance
- ☒ ☐ Shape files/xml files
- ☒ ☐ Acceptable zone shapes
- ☒ ☐ Legal descriptions meet professional standards
- ☒ ☐ No significant census block splits without acceptable explanation
- ☒ ☐ Utilize 2021 Census data
- ☒ ☐ State Board of Education District Boundary
- ☐ Other (See comments below)

Percentage variance from highest zone population summary:

Highest Zone Population		**377**
Zone	Population	%Difference
1	377	0.00%
2	370	1.86%
3	365	3.18%
4	369	2.12%
5	368	2.39%
	1849	

Comments:

White Pine School District

2020 Trustee Zone Status Map

N
W E
S

1:110,000
November 2021

Legend

- 19 — Census Block/Population Count
- 37 — Split Census Block
- Primary Road
- Secondary Road
- Local Road
- Jeep Trail
- Other Roads

Trustee Zones

- ZONE-1
- ZONE-2
- ZONE-3
- ZONE-4
- ZONE-5
- Inset Boundary

Highest Zone Population		377
Trustee Zone	Trustee Zone Population	% Difference
1	377	0.0%
2	370	1.9%
3	365	3.2%
4	369	2.1%
5	368	2.4%
Total	**1,849**	
Target Zone Population		**370**

Population Compliance

The chart to the left depicts the 2020 Census populations of your existing Trustee Zones. If the "% Difference" value is over 10%, then the Trustee Zones are out of compliance for "equalized population."

Moving populations from highly populated zones to lesser populated zones will decrease the variance.

You can use the "Percent Difference Calculator" provided via email from QCI to recalculate your variance as populations are moved from one zone to another.

* Calculations are based upon requirements established byt the Idaho State Board of Education

Census Block Information

If you see a bold outline around a census block, then that census block has population in it and is being split by a current trustee zone boundary. The trustee zone boundaries should be modified to include ALL of the census block.

The census block populations are color coded to identify which trustee zone they have been assigned to.

Questions/Contacts

This map was prepared by Quadrant Consulting Inc.(QCI). If you have questions please contact:

Quadrant Consulting
Nick Kraus
Nick@quadrant.cc
(208)342-0091

Data Sources

Data Description	Source	Web Link
Population-Tabular	US Census Bureau	https://www2.census.gov/programs-surveys/decennial/2020/data/01-Redistricting_File--PL_94-171/Idaho/
Population- Census Blocks	US Census Bureau	https://www.census.gov/geographies/mapping-files/time-series/geo/tiger-geodatabase-file.html
School District Boundaries	Idaho State Tax Commission	https://www.census.gov/geographies/mapping-files/time-series/geo/tiger-geodatabase-file.html
Idaho Road Network	US Census Bureau	https://www.census.gov/geographies/mapping-files/time-series/geo/tiger-geodatabase-file.html
Idaho Water	US Census Bureau	https://www.census.gov/geographies/mapping-files/time-series/geo/tiger-geodatabase-file.html
Railroads	Idaho State Tax Commission	http://tax.idaho.gov/i-1074.cfm

Archived Data Final Projection Format		Trustee zones will be digitally archived as ArcGIS format shapefiles. They will be projected to a common coordinate system: IDTM83
Coordinate System: IDTM83		
Projection: Transverse_Mercator		
False_Easting: 2500000.000000		
False_Northing: 1200000.000000		
Central_Meridian: -114.000000		
Scale_Factor: 0.999600		
Latitude_Of_Origin: 42.000000		
Linear Unit: Meter (1.000000)		
Geographic Coordinate System: GCS_North_American_1983		
Angular Unit: Degree (0.0174532925199433299)		
Prime Meridian: Greenwich (0.000000000000000000)		
Datum: D_North_American_1983		
Spheroid: GRS_1980		
Semimajor Axis: 6378137.000000000000000000		
Semiminor Axis: 6356752.314140356100000000		
Inverse Flattening: 298.257222101000020000		

WHITEPINE SCHOOL DISTRICT
#288 TRUSTEE ZONE NO. 1

BEGINNING at the northwest corner of the Whitepine School District North Boundary, being the northwest corner of Section 33, Township 43 North, Range 1 West, Boise Meridian; thence

Easterly then Southerly then Easterly on said North boundary to the Northeast corner of Section 4, Township 42 North, Range 1 East, Boise Meridian; thence

South on the East boundary of said Section 4 and the East boundary of Sections 9, 16, 21, and 28 of said Township and Range to State Highway 3; thence

Southwesterly on said State Highway 3 to Talapus Creek Road; thence

Northwesterly on said Talapus Creek Road to Feather Creek; thence

Southerly along said Feather Creek to the west fork of the Potlatch River; thence

Southeasterly along said west fork to the Potlatch River; thence

Southeasterly on said Potlatch River to Nat Brown Creek; thence

Northeasterly on said Nat Brown Creek to St Maries River Railroad;
thence

Southerly on said St Maries River Railroad approximately 1.6 miles to the Potlatch River; thence

Southerly on said Potlatch River to Moose Creek; thence

Westerly on said Moose Creek to Moose Creek Road; thence

Southerly on said Moose Creek Road to State Highway 8; thence

Southwesterly on said State Highway 8 to the apparent Deary City limits; thence

Northerly along said apparent Deary City limits to the St Maries River Railroad; thence departing from said apparent city limits

Easterly approximately 3.6 miles along said St Maries River Railroad; thence

Northwesterly approximately 2.7 miles along no apparent geographic feature to Vassar Meadow Road; thence

Northwesterly approximately 3.0 miles along said Vassar Meadow Road; thence departing from said Vassar Meadow Road and continuing

WHITEPINE SCHOOL DISTRICT

#288 TRUSTEE ZONE NO. 1 -

Continued

Easterly approximately 0.7 miles along no apparent geographic feature to the East Fork of Big Bear Creek; thence

Southerly on said east fork to the St Maries River Railroad; thence

Southeasterly on said St Maries River Railroad to the apparent Deary City limits; thence

South, then West, then South along said apparent Deary City limits to State Highway 8 (2nd Avenue); thence departing from said apparent city limits

Southwesterly on said State Highway 8 to the West boundary of Whitepine School District; thence

Northeasterly along said boundary to the northwest corner of Section 33, Township 43 North, Range 1 West, Boise Meridian; said point being the **POINT OF BEGINNING.**

WHITEPINE SCHOOL DISTRICT

#288 TRUSTEE ZONE NO. 2

BEGINNING at the intersection of Division Street and State Highway 8;

thence

Easterly along said State Highway 8 to the apparent Dreary City limits; thence

North along said apparent city limits to the St Maries River Railroad; thence departing from said apparent city limits

Easterly approximately 3.6 miles along said St Maries River Railroad; thence

Northwesterly approximately 2.7 miles along no apparent geographic feature to Vassar Meadow Road; thence

Northwesterly approximately 3.0 miles along said Vassar Meadow Road; thence departing from said Vassar Meadow Road and continuing

Easterly approximately 0.7 miles along no apparent geographic feature to the East Fork of Big Bear Creek; thence

Southerly on said east fork to the St Maries River Railroad; thence

Southeasterly on said St Maries River Railroad to the apparent Deary City limits; thence

South, then West, then South along said apparent Deary City limits to State Highway 8 (2nd Avenue); thence departing from said apparent city limits

Easterly on said State Highway 8 to Division Street and the **POINT OF BEGINNING.**

WHITEPINE SCHOOL DISTRICT

#288 TRUSTEE ZONE NO. 3

BEGINNING at the intersection of Division Street and State Highway 8; thence

South on said Division Street to 1st Avenue; thence

East on said 1st Avenue to the apparent Deary City limits; thence

South then West on said apparent Deary City limits to State Highway 3; thence departing from said apparent city limits

Southerly on said State Highway 3 to Drury Road; thence

Easterly approximately 0.1 miles on said Drury Road; thence

Southerly along no apparent geographic feature to E Road; thence

Easterly on said E Road to Drury Road; thence

Southeasterly on said Drury Road to Texas Ridge Road; thence

Northwesterly on said Texas Ridge Road to Pine Creek; thence

Southwesterly on said Pine Creek to the West boundary of Whitepine School District; thence

Northwesterly along said West boundary to State Highway 8; thence

Northeasterly on said State Highway 8 to Division Street and the **POINT OF BEGINNING.**

WHITEPINE SCHOOL DISTRICT #288
TRUSTEE ZONE NO. 4

BEGINNING at the intersection of Division Street and State Highway 8;

thence

South on said Division Street to 1st Avenue; thence

East on said 1st Avenue to the apparent Deary City limits; thence

South then West on said apparent Deary City limits to State Highway 3; thence departing from said apparent city limits

Southerly on said State Highway 3 to Drury Road; thence

Easterly approximately 0.1 miles on said Drury Road; thence

Southerly along no apparent geographic feature to E Road; thence

Easterly on said E Road to Drury Road; thence

Southeasterly on said Drury Road to Texas Ridge Road; thence

Northwesterly on said Texas Ridge Road to Pine Creek; thence

Southwesterly on said Pine Creek to the West boundary of Whitepine School District; thence

Southerly then Easterly on Whitepine School District boundary to the East boundary of Whitepine School District; thence

Northerly on said East boundary to Grandad Road; thence

Westerly on said Grandad Road to the north bank of Dworshak Reservoir; thence

Westerly along said north bank to the south fork of Robinson Creek; thence

Northwesterly on said south fork to Aquarius Road; thence

Westerly on said Aquarius Road approximately 2.1 miles; thence

Southerly following no apparent geographic feature to an unnamed road; thence

Northerly approximately 0.5 miles on said unnamed road to an unnamed tributary of Gold Creek; thence

Southerly on said unnamed tributary to Gold Creek; thence

Westerly along said Gold Creek to Aquarius Road; thence

Southwesterly on said Aquarius Road to Elk Creek Lane; thence

Southerly on Elk Creek Lane to Partridge Creek; thence

Westerly along said Partridge Creek to Elk Creek; thence

Southerly on Elk Creek to the west bank of Elk Creek Reservoir; thence

WHITEPINE SCHOOL DISTRICT
#288 TRUSTEE ZONE NO. 4 -
Continued

Southerly along said west bank to Elk Creek; thence

Southerly on said Elk Creek to Dent Bridge Road; thence

Northerly on said Dent Bridge Road turning into Front Street to Taft Street; thence

Southwesterly on said Taft Street to 3rd Street; thence

Westerly on said 3rd Street to Cameron Creek; thence

Northwesterly on said Cameron Creek approximately 3 miles to 3rd Street; thence

Northwesterly on said 3rd Street to the Latah-Clearwater County Line; thence

Southerly on said county line to Ruby Creek; thence

Westerly on said Ruby Creek to the east fork of the Potlatch River; thence

Southwesterly on said east fork to the Potlatch River; thence

Northeasterly on said Potlatch River to Forks Road; thence

Westerly on said Forks Road to State Highway 8; thence

Westerly on said State Highway 8 to Division Street and the **POINT OF BEGINNING.**

WHITEPINE SCHOOL DISTRICT #288
TRUSTEE ZONE NO. 5

BEGINNING at the intersection of the East boundary of Whitepine School District and State Highway 3; thence

South, then East, then South, then West, then South on said District boundary to Grandad Road; thence

Westerly on said Grandad Road to the North bank of Dworshak Reservoir; thence

Westerly along said north bank to the south fork of Robinson Creek; thence

Northwesterly on said south fork to Aquarius Road; thence

Westerly on said Aquarius Road approximately 2.1 miles; thence

Southerly following no apparent geographic feature to an unnamed road; thence

Northerly approximately 0.5 miles on said unnamed road to an unnamed tributary of Gold Creek; thence

Southerly on said unnamed tributary to Gold Creek; thence

Westerly along said Gold Creek to Aquarius Road; thence

Southwesterly on said Aquarius Road to Elk Creek Lane; thence

Southerly on Elk Creek Lane to Partridge Creek; thence

Westerly along said Partridge Creek to Elk Creek; thence

Southerly on Elk Creek to the west bank of Elk Creek Reservoir; thence

Southerly along said west bank to Elk Creek; thence

Southerly on said Elk Creek to Dent Bridge Road; thence

Northerly on said Dent Bridge Road turning into Front Street to Taft Street; thence

Southwesterly on said Taft Street to 3rd Street; thence

Westerly on said 3rd Street to Cameron Creek; thence

Northwesterly on said Cameron Creek approximately 3 miles to 3rd Street; thence

Northwesterly on said 3rd Street to the Latah-Clearwater County Line; thence

Southerly on said county line to Ruby Creek; thence

Westerly on said Ruby Creek to the east fork of the Potlatch River; thence

Southwesterly on said east fork to the Potlatch River; thence

Northeasterly on said Potlatch River to Forks Road; thence

Westerly on said Forks Road to State Highway 8; thence

WHITEPINE SCHOOL DISTRICT #288 TRUSTEE ZONE NO. 5 - Continued

Northeasterly on said State Highway 8 to Moose Creek Road; thence

Northerly on said Moose Creek Road to Moose Creek; thence

Easterly on said Moose Creek to the Potlatch River; thence

Northerly along said Potlatch River to St Maries River Railroad; thence

Northerly on said St Maries River Railroad to Nat Brown Creek; thence

Westerly on said Nat Brown Creek to the Potlatch River; thence

Northwesterly on said Potlatch River to the west fork of the Potlatch River; thence

Northwesterly on said west fork to Feather Creek; thence

Northerly on said Feather Creek to Talapus Creek Road; thence

Northeasterly on said Talapus Creek Road to State Highway 3; thence

Northeasterly on said State Highway 3 to the East District Boundary and the **POINT OF BEGINNING.**

School District: **Wilder School District #131**
Prepared by: David Rudeen

Status Recommendation:
- ☒ APPROVAL
- ☐ NON-APPROVAL
- ☐ EXCEPTION REQUEST

Submittal Review:
Yes – No

- ☒ ☐ Legal Description for each trustee zone
- ☒ ☐ Scalable Map showing each trustee zone
- ☒ ☐ Population summary for each trustee zone - meet 10% variance
- ☒ ☐ Shape files/xml files
- ☒ ☐ Acceptable zone shapes
- ☒ ☐ Legal descriptions meet professional standards
- ☒ ☐ No significant census block splits without acceptable explanation
- ☒ ☐ Utilize 2021 Census data
- ☒ ☐ State Board of Education District Boundary
- ☐ Other (See comments below)

Percentage variance from highest zone population summary:

Highest Zone Population		**689**
Zone	Population	%Difference
1	684	0.73%
2	652	5.37%
3	657	4.64%
4	684	0.73%
5	689	0.00%
	3366	

Comments:

Wilder School District

2020 Trustee Zone Status Map

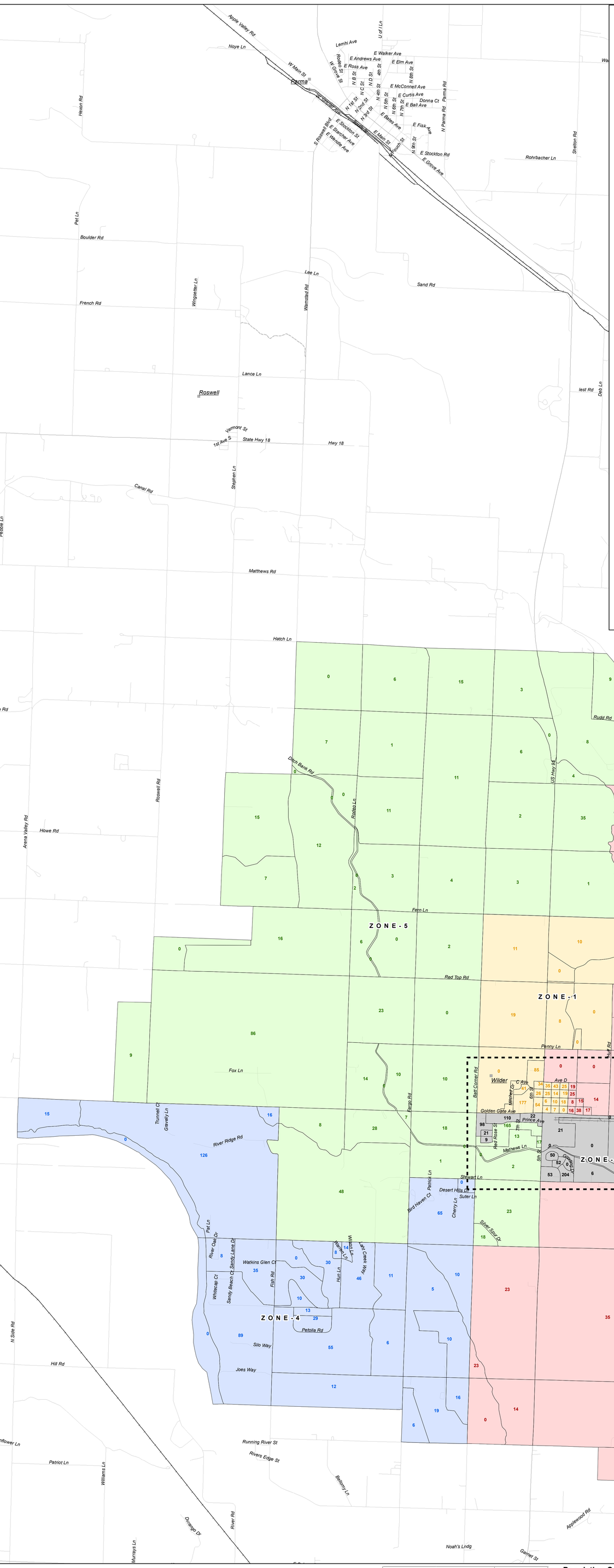

Legend

- 19 — Census Block/Population Count
- 37 — Split Census Block
- Primary Road
- Secondary Road
- Local Road
- Jeep Trail
- Other Roads

Trustee Zones

- ZONE-1
- ZONE-2
- ZONE-3
- ZONE-4
- ZONE-5
- Inset Boundary

N / W / E / S

1:20,000
October 2021

Quadrant Consulting Inc

Highest Zone Population		689
Trustee Zone	**Trustee Zone Population**	**% Difference**
1	684	0.7%
2	652	5.4%
3	657	4.6%
4	684	0.7%
5	689	0.0%
Total	**3,366**	
Target Zone Population		**673**

Population Compliance

The chart to the left depicts the 2020 Census populations of your existing Trustee Zones. If the "% Difference" value is over 10%, then the Trustee Zones are out of compliance for "equalized population."

Moving populations from highly populated zones to lesser populated zones will decrease the variance.

You can use the "Percent Difference Calculator" provided via email from QCI to recalculate your variance as populations are moved from one zone to another.

* Calculations are based upon requirements established byt the Idaho State Board of Education

Census Block Information

If you see a bold outline around a census block, then that census block has population in it and is being split by a current trustee zone boundary. The trustee zone boundaries should be modified to include ALL of the census block.

The census block populations are color coded to identify which trustee zone they have been assigned to.

Questions/Contacts

This map was prepared by Quadrant Consulting Inc.(QCI). If you have questions please contact:

Quadrant Consulting
Nick Kraus
Nick@quadrant.cc
(208)342-0091

Data Sources

Data Description	Source	Web Link
Population-Tabular	US Census Bureau	https://www2.census.gov/programs-surveys/decennial/2020/data/01-Redistricting_File--PL_94-171/Idaho/
Population- Census Blocks	US Census Bureau	https://www.census.gov/geographies/mapping-files/time-series/geo/tiger-geodatabase-file.html
School District Boundaries	Idaho State Tax Commission	https://www.census.gov/geographies/mapping-files/time-series/geo/tiger-geodatabase-file.html
Idaho Road Network	US Census Bureau	https://www.census.gov/geographies/mapping-files/time-series/geo/tiger-geodatabase-file.html
Idaho Water	US Census Bureau	https://www.census.gov/geographies/mapping-files/time-series/geo/tiger-geodatabase-file.html
Railroads	Idaho State Tax Commission	http://tax.idaho.gov/i-1074.cfm

Archived Data Final Projection Format	Trustee zones will be digitally archived as ArcGIS format shapefiles. They will be projected to a common coordinate system: IDTM83
Coordinate System: IDTM83	
Projection: Transverse_Mercator	
False_Easting: 2500000.000000	
False_Northing: 1200000.000000	
Central_Meridian: -114.000000	
Scale_Factor: 0.999600	
Latitude_Of_Origin: 42.000000	
Linear Unit: Meter (1.000000)	
Geographic Coordinate System: GCS_North_American_1983	
Angular Unit: Degree (0.0174532925199433299)	
Prime Meridian: Greenwich (0.000000000000000000)	
Datum: D_North_American_1983	
Spheroid: GRS_1980	
Semimajor Axis: 6378137.000000000000000000	
Semiminor Axis: 6356752.314140356100000000	
Inverse Flattening: 298.257222101000020000	

WILDER SCHOOL DISTRICT #131
TRUSTEE ZONE NO. 1

BEGINNING at the intersection of Fern Lane and Batt Corner Road; Thence

Easterly along Fern Lane to Travis Road; Thence

Southerly along Travis Road to Red Top Road; Thence

Westerly along Red Top Road to Huff Road; Thence

Southerly along Huff Road to Penny Lane; Thence

Westerly along Penny Lane to US Highway 95; Thence

Southerly along US Highway 95 to Avenue D; Thence

Easterly along Avenue D to 2nd Street; Thence

Southerly along 2nd Street to Peckham Road; Thence

Westerly along Peckham Road to Batt Corner Road; Thence

Northerly along Batt Corner Road to Fern Lane and the **POINT OF BEGINNING**.

WILDER SCHOOL DISTRICT #131
TRUSTEE ZONE NO. 2

BEGINNING at the intersection of Batt Corner Road and Peckham Road; Thence

Easterly along Peckham Road to Travis Road; Thence

Southerly alone Travis Road to Simplot Boulevard (US Highway 19); Thence

Westerly along Simplot Boulevard (US Highway 19) to 5th Street (US Highway 95); Thence

Northerly along 5th Street (US Highway 95) to Prince Avenue; Thence

Westerly along Prince Avenue to Red Rose Street; Thence

Southerly along Red Rose Street to Karn Avenue; Thence

Westerly along Karn Avenue to Yellow Rose Street; Thence

Northerly along Yellow Rose Street to Sunshine Avenue; Thence

Westerly along Sunshine Avenue to Batt Corner Road; Thence

Northerly along Batt Corner Road to Peckham Road and the **POINT OF BEGINNING**.

WILDER SCHOOL DISTRICT #131
TRUSTEE ZONE NO. 3

BEGINNING at the intersection of US Highway 95 and Penny Lane; Thence

Easterly along Penny Lane to Huff Road; Thence

Northerly along Huff Road to Red Top Road; Thence

Easterly along Red Top Road to Travis Road; Thence

Northerly along Travis Road to Fern Lane; Thence

Westerly approximately 0.4 miles along Fern Lane to an unnamed canal; Thence

Northerly along said unnamed canal to Jacks Road; Thence

Easterly on Jacks Road to Rudd Road; Thence

Northerly approximately 0.5 miles along Rudd Road to an unnamed road and the District Boundary; Thence

Easterly thence Southerly thence Westerly along District Boundary to Batt Corner Road; Thence

Northerly along Batt Corner Road to Lower Pleasant Ridge Road; Thence

East on Lower Pleasant Ridge Road to 5th Street (US Highway 95); Thence

Northerly along 5th Street (US Highway 95) to Simplot Boulevard (US Highway 19); Thence

Easterly along Simplot Boulevard (US Highway 19) to Travis Road; Thence

Northerly along Travis Road to Peckham Road; Thence

Westerly along Peckham Road to 2nd Street; Thence

Northerly along 2nd Street to Avenue D; Thence

Westerly along Avenue D to US Highway 95; Thence

Northerly along US Highway 95 to Penny Lane and the **POINT OF BEGINNING**.

WILDER SCHOOL DISTRICT #131
TRUSTEE ZONE NO. 4

BEGINNING at the intersection of Fargo Road and Stewart Lane; Thence

Easterly along Stewart Lane to Batt Corner Road; Thence

Southerly along Batt Corner Road to Boehner Road and the District Boundary; Thence

Westerly thence Northerly along the District Boundary to Peckham Road; Thence

Easterly along Peckham Road to Fish Road; Thence

Southerly along Fish Road to Lower Pleasant Ridge Road; Thence

Easterly along Lower Pleasant Ridge Road to Fargo Road; Thence

Northerly along Fargo Road to Stewart Lane and the **POINT OF BEGINNING**.

WILDER SCHOOL DISTRICT #131
TRUSTEE ZONE NO. 5

BEGINNING at the intersection of Batt Corner Road and Fern Lane; Thence

Southerly along Batt Corner Road to Sunshine Avenue; Thence

Easterly along Sunshine Avenue to Yellow Rose Street; Thence

Southerly along Yellow Rose Street to Karn Avenue; Thence

Easterly along Karn Avenue to Red Rose Street; Thence

Northerly along Red Rose Street to Prince Avenue; Thence

Easterly along Prince Avenue to 5th Street (US Highway 95); Thence

Southerly along 5th Street (US Highway 95) to Lower Pleasant Ridge Road; Thence

Westerly along Lower Pleasant Ridge Road to Batt Corner Road; Thence

Northerly along Batt Corner Road to Stewart Lane; Thence

Westerly along Stewart Lane to Fargo Road; Thence

Southerly along Fargo Road to Lower Pleasant Ridge Road; Thence

Westerly along Lower Pleasant Ridge Road to Fish Road; Thence

Northerly along Fish Road to Peckham Road; Thence

Westerly along Peckham Road to the District Boundary; Thence

Northeasterly thence Easterly thence Southerly along the District Boundary to Rudd Lane; Thence

Southerly along Rudd Lane to Jacks Road; Thence

Westerly approximately 0.14 miles on Jacks Road to unnamed canal; Thence

Southerly along said unnamed canal to Fern Lane; Thence

Westerly along Fern Lane to Batt Corner Road and the **POINT OF BEGINNING**.

Idaho School District Trustee Zone Equalization 2021

Submittal Review

Status Recommendation:
- ☒ APPROVAL
- ☐ NON-APPROVAL
- ☐ EXCEPTION REQUEST

School District: **Arbon School District #383**
Prepared by: David Rudeen

Submittal Review:
Yes – No

- ☒ ☐ Legal Description for each trustee zone
- ☒ ☐ Scalable Map showing each trustee zone
- ☒ ☐ Population summary for each trustee zone - meet 10% variance
- ☒ ☐ Shape files/xml files
- ☒ ☐ Acceptable zone shapes
- ☒ ☐ Legal descriptions meet professional standards
- ☒ ☐ No significant census block splits without acceptable explanation
- ☒ ☐ Utilize 2021 Census data
- ☒ ☐ State Board of Education District Boundary
- ☐ Other (See comments below)

Percentage variance from highest zone population summary:

Highest Zone Population		**47**
Zone	Population	%Difference
1	47	0.00%
2	46	2.13%
3	46	2.13%
	139	

Comments:

This district retained the zone boundary locations and descriptions from the 2010 Census. There may be some block shape differences between boundaries due to the 2020 Census configurations but any splits this may have resulted in were deemed to be insignificant to retaining the 10% variance.

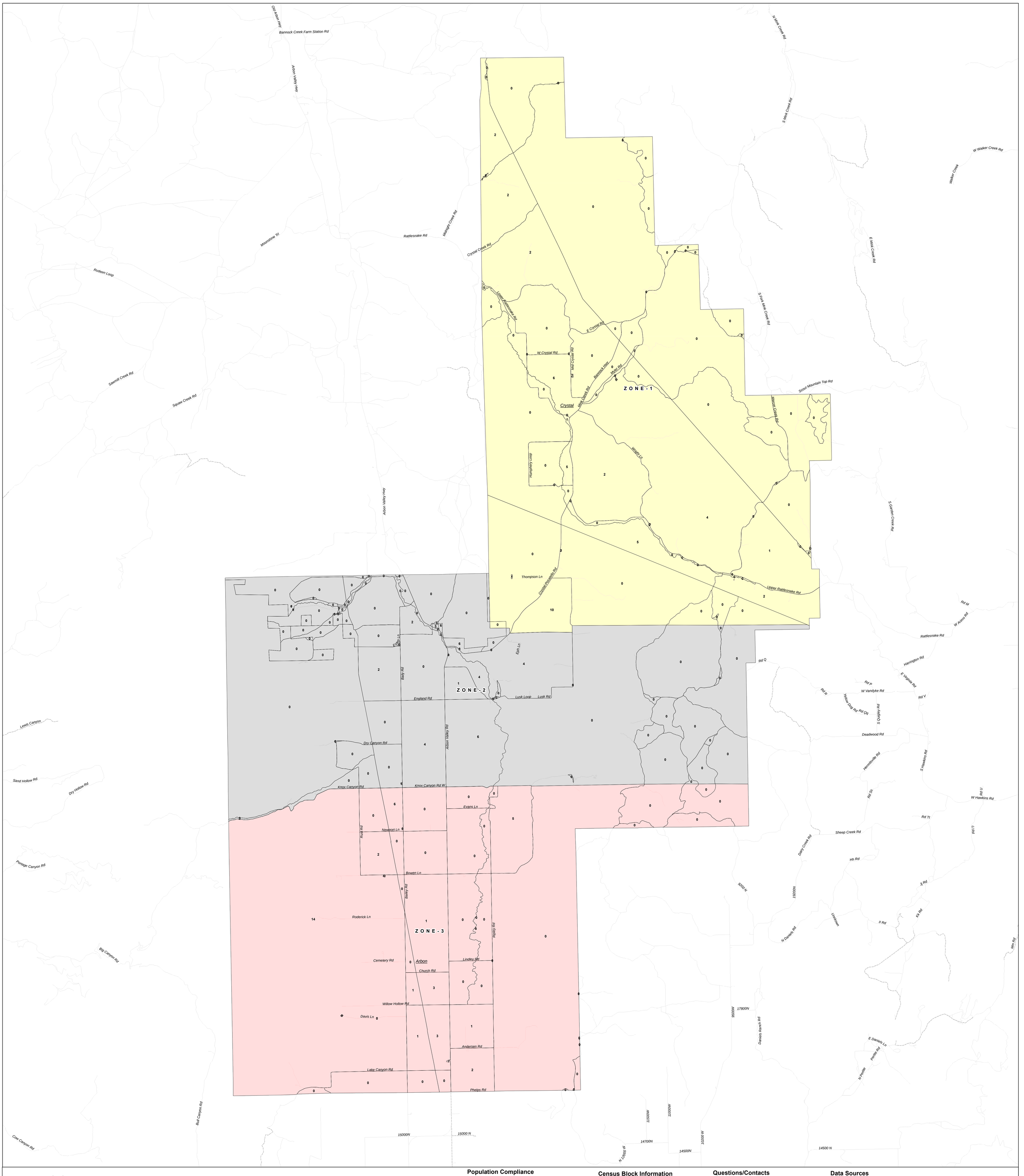

Arbon School District #383

2010 Trustee Zone Status Map

N W E S

1:45,000

June, 2011

Quadrant Consulting, Inc.

Legend

- Cities/Towns
- 37 Census Block/Population Count
- Split Census Block
- Primary Road
- Secondary Road
- Local Road
- Jeep Trail
- Other Roads

Trustee Zones

- ZONE-1
- ZONE-2
- ZONE-3
- ZONE-4
- ZONE-5
- Inset Boundary

Highest Zone Population		47
Zone	Population	% Difference
1	47	0.0%
2	46	2.1%
3	46	2.1%
Total	**139**	
Target Zone Population		**46**

Zones Corrected for Compliance June, 2011

Population Compliance

The chart to the left depicts the 2010 Census populations of your existing Trustee Zones. If the "% Difference" value is over 10%, then the Trustee Zones are out of compliance for "equalized population."

Moving populations from highly populated zones to lesser populated zones will decrease the variance.

You can use the "Percent Difference Calculator" provided via email from QCI to recalculate your variance as populations are moved from one zone to another.

* Calculations are based upon requirements established byt the Idaho State Board of Education

Census Block Information

If you see a bold outline around a census block, then that census block has population in it and is being split by a current trustee zone boundary. The trustee zone boundaries should be modified to include ALL of the census block.

The census block populations are color coded to identify which trustee zone they have been assigned to.

Questions/Contacts

This map was prepared jointly by Quadrant Consulting Inc.(QCI) and Millennium Science & Engineering(MSE) If you have questions please contact:

Quadrant Consulting
Steve Sweet
steve@quadrant.cc
(208)342-0091

Millennium Science & Engineering
Greg Carson
gncarson@mse-env.com
(208)345-8292

Data Sources

Data Description	Source	Web Link
Population-Tabular	US Census Bureau	http://www2.census.gov/census_2010/01-Redistricting_File--PL_94-171/Idaho/
Population- Census Blocks	US Census Bureau	ftp://ftp2.census.gov/geo/pvs/tiger2010st/16_Idaho/
School District Boundaries	Idaho State Tax Commission	http://tax.idaho.gov/i-1074.cfm
Idaho Road Network	US Census Bureau	ftp://ftp2.census.gov/geo/pvs/tiger2010st/16_Idaho/
Idaho Water	US Census Bureau	ftp://ftp2.census.gov/geo/pvs/tiger2010st/16_Idaho/
Public Land Survey System PLSS	Idaho State Tax Commission	http://tax.idaho.gov/i-1074.cfm
Railroads	Idaho State Tax Commission	http://tax.idaho.gov/i-1074.cfm
Idaho City Limits	Idaho State Tax Commission	http://tax.idaho.gov/i-1074.cfm
Idaho County Boundaries	Idaho State Tax Commission	http://tax.idaho.gov/i-1074.cfm

Archived Data Final Projection Format	
Coordinate System: IDTM83	
Projection: Transverse_Mercator	
False_Easting: 2500000.000000	
False_Northing: 1200000.000000	
Central_Meridian: -114.000000	
Scale_Factor: 0.999600	
Latitude_Of_Origin: 42.000000	
Linear Unit: Meter (1.000000)	
Geographic Coordinate System: GCS_North_American_1983	
Angular Unit: Degree (0.0174532925199432999)	
Prime Meridian: Greenwich (0.000000000000000000)	
Datum: D_North_American_1983	
Spheroid: GRS_1980	
Semimajor Axis: 6378137.000000000000000000	
Semiminor Axis: 6356752.314140356100000000	
Inverse Flattening: 298.257222101000020000	

Trustee zones will be digitally archived as ArcGIS format shapefiles. They will be projected to a common coordinate system: IDTM83

Arbon School District 383
Description of Trustee Zone Boundaries

Zone 1

Beginning at the Northeast Corner of the Arbon School District Boundary, said point being the northeast corner of Section 5, Township 8 South, Range 34 East, Boise Meridian, thence along the existing east boundary of the Arbon School District generally

South southeast approximately 20.2 miles to a point being approximately 0.1 miles north of the east-west centerline of Section 8, Township 10 South, Range 35 East, Boise Meridian; thence, departing from said east boundary

Northwest approximately 0.1 miles; thence

West approximately 5.4 miles to Lusk Loop Road; thence,

South along Lusk Loop Road approximately 0.2 miles; thence, continuing along Lusk Loop Road

West approximately 1.4 miles to the intersection of Lusk Loop Road and Mink Creek Road (Crystal-Pocatello Road); thence

North approximately 0.1 miles; thence

West approximately 0.5 miles; thence

North approximately 1.3 miles to the southwest corner of Section 31, Township 9 South, Range 34 East being a point on the westerly boundary of the Arbon School District; thence

North and then east along the westerly and northerly boundary of the Arbon School District boundary to the **Point of Beginning**.

Zone 2

Beginning at point on the east boundary of the Arbon School District, said point being approximately 0.1 miles north of the east-west centerline of Section 8, Township 10 South, Range 35 East, Boise Meridian, thence along the existing east boundary of the Arbon School District generally

South approximately 5.1 miles to the northeast corner of Section 36, Township 10 South, Range 34 East; thence leaving said district boundary, along the north boundary of Sections 36, 35, 34, 33, and 32 of Township 10 South, Range 34 East

West approximately 5.0 miles to Knox Canyon Road; thence, departing from the north boundary of said sections

West along Knox Canyon Road approximately 4.7 miles; thence, continuing along Knox Canyon Road

Southwest approximately 2.4 miles to the western boundary of the Arbon School District; thence, departing from Knox Canyon Road and along said western boundary,

North approximately 5.6 miles; thence continuing along said western boundary

East approximately 6.0 miles to the southwest corner of Section 31, Township 9 South, Range 34 East being a point on the westerly boundary of the Arbon School District; thence departing from said western boundary

South approximately 1.3 miles; thence,

East approximately 0.5 miles; thence

South approximately 0.1 miles to the intersection of Lusk Loop Road and Mink Creek Road (Crystal-Pocatello Road); thence along Lusk Loop Road

East approximately 1.4 miles; thence continuing along Lusk Loop Road

North approximately 0.2 miles; thence, departing from Lusk Loop Road

East approximately 5.4 miles to Lusk Loop Road; thence,

Southeast approximately 0.1 miles to a point on the eastern boundary of the Arbon School District, said point being the **Point of Beginning**.

Zone 3

Beginning at a point on the eastern boundary of the Arbon School District, said point being the northwest corner of Section 31, Township 10 South, Range 35 East; thence

South approximately 1.0 miles; thence, continuing along said eastern boundary

West approximately 4.0 miles; thence, continuing along said eastern boundary

South approximately 6.0 miles to a point on the south boundary of the Arbon School District; thence, along said south boundary

West approximately 8.0 miles to a point on the west boundary of the Arbon School District; thence, along said west boundary

North approximately 6.3 miles to Knox Canyon Road; thence departing said west boundary and along Knox Canyon Road

Northeast approximately 2.4 miles; thence continuing along Knox Canyon Road

East approximately 4.7 miles to the northwest corner of Section 32, Township 10 South, Range 34 East; thence departing from Knox Canyon Road and along the north boundary of Sections 32, 33, 34, 35 and 36 of Township 10 South, Range 34 East,

East approximately 5.0 miles to the eastern boundary of the Arbon School District and the **Point of Beginning**.

Idaho School District Trustee Zone Equalization 2021

Submittal Review

Status Recommendation:
- ☐ APPROVAL
- ☐ NON-APPROVAL
- ☒ EXCEPTION REQUEST

School District: **Avery School District #394**
Prepared by: David Rudeen

Submittal Review:
Yes – No

- ☒ ☐ Legal Description for each trustee zone
- ☒ ☐ Scalable Map showing each trustee zone
- ☒ ☐ Population summary for each trustee zone - meet 10% variance
- ☒ ☐ Shape files/xml files
- ☒ ☐ Acceptable zone shapes
- ☒ ☐ Legal descriptions meet professional standards
- ☒ ☐ No significant census block splits without acceptable explanation
- ☒ ☐ Utilize 2021 Census data
- ☒ ☐ State Board of Education District Boundary
- ☐ Other (See comments below)

Percentage variance from highest zone population summary:

Highest Zone Population		**113**
Zone	Population	%Difference
1	112	0.88%
2	103	8.85%
3	113	0.00%
	328	

Comments:
Avery is a very rural district and a majority of the census blocks are zero population. The southern segment of the shared boundary between Zone 1 and Zone 3 has been straightened to provide a border that is easier to describe. This segment cut through multiple census blocks with zero population and does not impact the required 10% variance.

Avery School District

2020 Trustee Zone Status Map

N
W E
S

1:137,411
November 2021

Legend

- 19 Census Block/Population Count
- 37 Split Census Block
- Primary Road
- Secondary Road
- Local Road
- Jeep Trail
- Other Roads

Trustee Zones

- ZONE-1
- ZONE-2
- ZONE-3

Inset Boundary

Highest Zone Population		113
Zone	Population	% Difference
1	112	0.9%
2	103	8.8%
3	113	0.0%
Total	**328**	
Target Zone Population		**109**

Population Compliance

The chart to the left depicts the 2020 Census populations of your existing Trustee Zones. If the "% Difference" value is over 10%, then the Trustee Zones are out of compliance for "equalized population."

Moving populations from highly populated zones to lesser populated zones will decrease the variance.

You can use the "Percent Difference Calculator" provided via email from QCI to recalculate your variance as populations are moved from one zone to another.

* Calculations are based upon requirements established byt the Idaho State Board of Education

Census Block Information

If you see a bold outline around a census block, then that census block has population in it and is being split by a current trustee zone boundary. The trustee zone boundaries should be modified to include ALL of the census block.

The census block populations are color coded to identify which trustee zone they have been assigned to.

Questions/Contacts

This map was prepared by Quadrant Consulting Inc.(QCI). If you have questions please contact:

Quadrant Consulting
Nick Kraus
Nick@quadrant.cc
(208)342-0091

Data Sources

Data Description	Source	Web Link
Population-Tabular	US Census Bureau	https://www2.census.gov/programs-surveys/decennial/2020/data/01-Redistricting_File--PL_94-171/Idaho/
Population- Census Blocks	US Census Bureau	https://www.census.gov/geographies/mapping-files/time-series/geo/tiger-geodatabase-file.html
School District Boundaries	Idaho State Tax Commission	https://www.census.gov/geographies/mapping-files/time-series/geo/tiger-geodatabase-file.html
Idaho Road Network	US Census Bureau	https://www.census.gov/geographies/mapping-files/time-series/geo/tiger-geodatabase-file.html
Idaho Water	US Census Bureau	https://www.census.gov/geographies/mapping-files/time-series/geo/tiger-geodatabase-file.html
Railroads	Idaho State Tax Commission	http://tax.idaho.gov/i-1074.cfm

Archived Data Final Projection Format	Trustee zones will be digitally archived as ArcGIS format shapefiles. They will
Coordinate System: IDTM83	be projected to a common coordinate system: IDTM83
Projection: Transverse_Mercator	
False_Easting: 2500000.000000	
False_Northing: 1200000.000000	
Central_Meridian: -114.000000	
Scale_Factor: 0.999600	
Latitude_Of_Origin: 42.000000	
Linear Unit: Meter (1.000000)	
Geographic Coordinate System: GCS_North_American_1983	
Angular Unit: Degree (0.0174532925199433299)	
Prime Meridian: Greenwich (0.000000000000000000)	
Datum: D_North_American_1983	
Spheroid: GRS_1980	
Semimajor Axis: 6378137.000000000000000000	
Semiminor Axis: 6356752.314140356100000000	
Inverse Flattening: 298.257222101000020000	

District Boundaries

Northern Boundary	Northern border of Township 46 - Latitude 47 Degrees 22' 30 "
Eastern Boundary	Shoshone County/Montana Border
Southern Boundary	Shoshone County Southern Border with Clearwater and Latah Counties
Western Boundary	Shoshone County Western Border with Benewah and Latah Counties, **excluding**
	Census Block 2053 which is in Shoshone County and the St. Maries School District near the Benewah County Border.

Zone Boundaries

Zone 1 Avery

Northern Boundary

Latitude 47 Degrees 22' 30" from Forest Service Road (FSR) 155 on the West to the Montana Border on the East

Eastern Boundary

Shoshone County border with Montana

Western Boundary

South from Latitude 47 Degrees 22' 30 " on FS Road 155 to FS Road 537 continuing south on FSR 537 to Potlatch Road (Old RR Grade) crossing to the South Bank of the St. Joe River. East along the South Bank of the St. Joe River to the South Bank intersection with the Calder Bridge. South on Calder Road continuing South on St. Joe Mt. Road 346 to the southwest corner of Section 14, T45N R2E, BM. Due South in a straight line to the Shoshone County Border.

Southern Boundary

Shoshone County/Clearwater County Border.

Zone 2 Calder

Northern Boundary

Latitude 47 Degrees 22' 30" from the Benewah County Line in the West to Forest Service Road 155 on the East.

Eastern Boundary

South from Latitude 47 Degrees 22' 30 " on FS Road 155 to FS Road 537 continuing south on FSR 537 to Potlatch Road (Old RR Grade) crossing to the South Bank of the St. Joe River.

West along the South Bank to Calder Road. South on Calder Road, continuing South on St. Joe Mt. Road 346 to the southwest corner of Section 14, T45N R2E, BM.

Western Boundary

South from Latitude 47 Degrees 22' 30 " along the Benewah/Shoshone County Line then following the boundary of U.S. Census Bureau Census Block #2053 (excluded from the Avery School District) to the St. Joe Highway.

Southern Boundary

East from the Shoshone County Border with Benewah County on the St. Joe Highway to Hugus Creek. South on Hugus Creek Rd to the intersection of Evergreen Ridge Rd. Northeast on Evergreen Ridge Road to the intersection of the southwest corner of Section 14, T45N R2E, BM.

Zone 3 (Clarkia)

Northern Boundary

East from the Benewah County/Shoshone County Border along the South Bank of the St. Joe River to the Calder River Bridge.

Eastern Boundary

Due South from the South Bank of the St. Joe River and the intersection with Calder Bridge to the Shoshone County Border with Clearwater County.

Western Boundary

South on the Shoshone County border with Benewah and Latah Counties from the South Bank of the St. Joe River.

Southern Boundary

Shoshone County Border with Clearwater.

Idaho School District Trustee Zone Equalization 2021

Submittal Review

Status Recommendation:
- ☐ APPROVAL
- ☐ NON-APPROVAL
- ☒ EXCEPTION REQUEST

School District: **Boise School District**
Prepared by: David Rudeen

Submittal Review:
Yes – No

- ☐ ☐ Legal Description for each trustee zone
- ☐ ☐ Scalable Map showing each trustee zone
- ☐ ☐ Population summary for each trustee zone - meet 10% variance
- ☐ ☐ Shape files/xml files
- ☐ ☐ Acceptable zone shapes
- ☐ ☐ Legal descriptions meet professional standards
- ☐ ☐ No significant census block splits without acceptable explanation
- ☐ ☐ Utilize 2021 Census data
- ☐ ☐ State Board of Education District Boundary
- ☒ Other (See comments below)

Percentage variance from highest zone population summary:

Comments:
The Boise School District is a Charter School District. Attached is a copy of a section of their charter dealing with Election of Trustees. Their charter does not require the formation of trustee zones. The Boise School District has not submitted any information dealing with trustee zones or census population distribution throughout their district.

and to terminate such contract or employment and the compensation of any thereof at any time when the Board shall be satisfied that the same is for the best interests of the schools of said District.

Sec. 9 (12). TO PRESCRIBE PUPILS' EQUIPMENT.—To require pupils to be furnished with suitable supplies as a condition of membership in the schools of said District.

Sec. 9 (13). TO EXCLUDE SECTARIAN LITERATURE.—To exclude from the schools and school libraries of said District, all books, tracts or papers of a sectarian nature.

Sec. 9 (14). TO ENFORCE LAW.—To require the Superintendent and teachers to conform to the law and regulations of the Board.

Sec. 9 (15). TO CONTROL CONDUCT AND PROTECT MORALS AND HEALTH OF PUPILS.—To control the conduct and protect the morals and health of the pupils while at school, or going to and returning from school.

Sec. 9 (16). TO DESIGNATE POLLING PLACES AND APPOINT ELECTION OFFICERS.—To provide for and designate as many election polling places in said District for election purposes as may, in the opinion of the Board, be necessary, not less than six, and it shall be the duty of the Clerk to designate said polling places in the notice thereof; to designate, appoint and fix the compensation of all necessary officers for the conduct of all elections, including an election board of not less than two judges and a clerk for each polling place, but in the event an officer of election is not present at the opening of the polls, then the electors present shall appoint a legal voter to fill the vacancy.

Sec. 9 (17). TO PROVIDE A BUDGET AND PUBLIC HEARING AND TO DETERMINE THE AMOUNT AND RATE OF, AND LEVY, TAXES.—To propose a budget for the succeeding year and to notice a public hearing thereon for the time and in the manner provided herein for notice of elections, said notice to contain a synopsis of the proposed budget; and after such public hearing to adopt a final budget and ascertain and determine the amount of money

required to be raised by a special tax on the property in the District for the purpose of exercising the powers granted and performing the duties imposed by this Charter, paying its obligations, including interest on its bonded indebtedness and providing funds or sinking funds for the retirement thereof, and on or before the first Monday of August in each year the Board shall fix, determine and levy as the school tax for said District a number of mills sufficient to produce such amount by order or resolution spread upon its minutes and certify such rate and levy so made to the County Auditor and Tax Collector of each county wherein any property of the District may lie.

Sec. 9 (18). MISCELLANEOUS DISCRETIONARY POWERS.—In its discretion, the Board of Trustees may:

Fix the fiscal year and school year of said District;

Invest sinking funds for bonds of, or issued by an agency of, or guaranteed by, the United States of America, or in bonds of the State of Idaho, Ada County, Idaho, or of the District, which shall be due and payable on or before the date on which outstanding District bonds to which such sinking funds are applicable shall become due and payable;

Issue warrants for the payment of its indebtedness, which warrants, if presented and not paid for want of funds, shall bear interest fixed and for the time, and be endorsed, called and paid, as now provided for school districts by general state law;

Set up and maintain, or cooperate with other agencies in setting up and maintaining, athletic or recreational programs;

Accept and administer gifts for educational purposes;

Provide or cooperate with others in providing school lunches for pupils, teachers and employees, requiring a reasonable payment therefor;

In addition to the elections required by law to be held in said District, namely, for Trustees, for issuance of bonds for employees' retirement fund and for annexations, submit any other questions or matters to an election;

Exercise powers, additional to powers granted by this Charter, which are or may hereafter be granted to school trustees or school districts by general school laws of the State of Idaho.

Sec. 10. ELECTION OF TRUSTEES.—There shall be an election for members of the Board of Trustees of said District, held biennially on the first Tuesday of September

in the even numbered years. Three members shall be elected in 1934, two members in 1936 and two members in 1938, and their respective successors at the expiration of their respective terms.

Sec. 11. ELECTIONS.—Except as otherwise provided in this Charter or inconsistent therewith, the laws of the State of Idaho now, or hereafter to be, applicable to school districts of the highest class to which this District could belong if organized under general state laws shall apply to nominations, qualifications of voters, ballots, and the manner of calling, noticing, conducting and determining elections to be held in said District.

Notices of all elections shall be given by posting the same for at least 14 days prior to the date of election at a main door of each of the schools of the District, and in addition by printing the same within said period in at least two separate issues of a newspaper published in the District. Proof thereof shall be by the affidavits of the Clerk (or parties posting) and publisher, respectively, filed in the Clerk's office.

As a condition for voting an elector shall execute an oath before a judge or clerk of election to the effect that such elector possesses all the qualifications of a qualified elector of said District and for such election.

In all elections immediately after the closing of the polls, the election boards shall proceed to count the votes and ascertain and certify the result, and on or before the second day after the day of election deliver such certificate with the poll-lists, tally sheets, ballots, and oaths of electors to the Clerk of the Board of Trustees. At the Board's next regular meeting after every election date the Board of Trustees shall meet and canvass the vote and finally determine, declare and record the result thereof in its minutes.

The person, or persons equal to the number of Trustees to be elected, for regular or unexpired terms, who shall receive the largest number of votes shall be declared elected, and if it be necessary to determine a tie between two or more persons the Board of Trustees shall determine by lot which thereof shall be declared elected. The Clerk shall promptly by mail notify the persons elected, enclosing a form of the oath; such persons shall on or before the 10th day after the day of the Board's declaration of election qualify by subscribing the oath before an officer qualified by law to administer oaths, or before the Clerk or one of the Trustees, and filing the same with the Clerk.

The issuance of bonds shall require the assent of two-thirds of the qualified electors voting at an election to be held for that purpose; all other propositions, not otherwise provided for by this Charter, shall be determined by a majority of the votes upon such proposition.

Where territory has been annexed as provided in Section 12 the Clerk shall promptly file a certified copy of the resolution with the Board of County Commissioners of each County of the State of Idaho wherein any property of the District may lie.

Sec. 12. ANNEXATION OF ADJACENT TERRITORY BY SPECIAL ELECTION.—Whenever ten or more resident freeholders, in any territory adjacent to said School District, shall present a petition to the Board of Trustees of said District, praying that a special election be held in said territory for the purpose of annexing said territory to said District, said Board of Trustees of said Independent School District may, if in their discretion the same is deemed advisable and for the best interests of said District, forthwith call a special election in said territory, fixing the date hereof, for the purpose of submitting to the electors thereof, having the qualifications required of electors for elections of school trustees, the question of annexing said territory to said District. Notice of the time and place of holding said election shall be given in the same manner, and said election shall be conducted in the same manner as is provided for holding elections of trustees in said District, so far as applicable, except that said election shall be held at a place in said territory proposed to be annexed to be designated by said Board. The ballots for said election must contain the words "Annexation Yes" and "Annexation No", the voter placing the cross (x) after the name he wishes to vote. If a majority of the votes cast at such election are "Annexation Yes", then the Board shall declare by a resolution that such territory has been annexed and the same shall become a part of said District. And thereafter the persons and property in said annexed territory shall be subject to the same benefits and obligations and burdens as the remainder of said District, and shall become part and parcel thereof, and said Independent School District shall become possessed of all the school property, both real and personal, within the territory so annexed and shall assume all the school indebtedness and obligations thereof, and, in the event it becomes necessary to apportion said indebtedness and such school property on account of the division of an-

Idaho School District Trustee Zone Equalization 2021

Submittal Review

Status Recommendation:
- ☐ APPROVAL
- ☐ NON-APPROVAL
- ☒ EXCEPTION REQUEST

School District: **Cottonwood School District #288**
Prepared by: David Rudeen

Submittal Review:
Yes – No

- ☒ ☐ Legal Description for each trustee zone
- ☒ ☐ Scalable Map showing each trustee zone
- ☒ ☐ Population summary for each trustee zone - meet 10% variance
- ☒ ☐ Shape files/xml files
- ☒ ☐ Acceptable zone shapes
- ☒ ☐ Legal descriptions meet professional standards
- ☒ ☐ No significant census block splits without acceptable explanation
- ☒ ☐ Utilize 2021 Census data
- ☒ ☐ State Board of Education District Boundary
- ☐ Other (See comments below)

Percentage variance from highest zone population summary:

Highest Zone Population		**438**
Zone	Population	%Difference
1	435	0.68%
2	401	8.45%
3	438	0.00%
4	430	1.83%
5	432	1.37%
	2136	

Comments:

Consistent with the past two census exercises, Cottonwood is requesting an exception regarding the North Idaho Correctional Facility. The attached map and corresponding zone summary numbers disregard the 426 residents of the facility since their permanent residency is outside of the correctional facility and do not vote in Cottonwood elections.

The northernmost census block in Zone 4 (blue) that contains the North Idaho Correctional Facility has been reduced from 491 to 65 in order to remove the 426 residents of the facility.

Idaho School District Trustee Zone Equalization 2021

Submittal Review

IDAHO DEPARTMENT OF CORRECTION

Protect the public, our staff and those within our custody and supervision

BRAD LITTLE
Governor

JOSH TEWALT
Director

MEMO

To: Superintendent Jon Rehder

From: Lieutenant Jarod Cash

Date: September 8, 2021

Subject: North Idaho Correctional Institution

To whom it may concern:

North Idaho Correctional Institution (NICI) currently has a maximum capacity of 426 residents. The population does fluctuate on a weekly basis but NICI typically operates at maximum capacity.

NICI's address is 236 Radar Road, Cottonwood, Idaho 83522 which is currently located in school zone 4 for Cottonwood School District #242.

Regards,

Lt. J. Cash

Cottonwood School District

2020 Trustee Zone Status Map

1:55,000

October 2021

Legend

- Census Block/Population Count (e.g. 19)
- Split Census Block (e.g. 37)
- Primary Road
- Secondary Road
- Local Road
- Jeep Trail
- Other Roads

Trustee Zones

- ZONE-1
- ZONE-2
- ZONE-3
- ZONE-4
- ZONE-5
- Inset Boundary

Highest Zone Population		438
Trustee Zone	Trustee Zone Population	% Difference
1	435	0.7%
2	401	8.4%
3	438	0.0%
4	430	1.8%
5	432	1.4%
Total	2,136	
Target Zone Population		427

Population Compliance

The chart to the left depicts the 2020 Census populations of your existing Trustee Zones. If the "% Difference" value is over 10%, then the Trustee Zones are out of compliance for "equalized population."

Moving populations from highly populated zones to lesser populated zones will decrease the variance.

You can use the "Percent Difference Calculator" provided via email from QCI to recalculate your variance as populations are moved from one zone to another.

* Calculations are based upon requirements established byt the Idaho State Board of Education

Census Block Information

If you see a bold outline around a census block, then that census block has population in it and is being split by a current trustee zone boundary. The trustee zone boundaries should be modified to include ALL of the census block.

The census block populations are color coded to identify which trustee zone they have been assigned to.

Questions/Contacts

This map was prepared by Quadrant Consulting Inc.(QCI). If you have questions please contact:

Quadrant Consulting
Nick Kraus
Nick@quadrant.cc
(208)342-0091

Data Sources

Data Description	Source	Web Link
Population-Tabular	US Census Bureau	https://www2.census.gov/programs-surveys/decennial/2020/data/01-Redistricting_File--PL_94-171/Idaho/
Population- Census Blocks	US Census Bureau	https://www.census.gov/geographies/mapping-files/time-series/geo/tiger-geodatabase-file.html
School District Boundaries	Idaho State Tax Commission	https://www.census.gov/geographies/mapping-files/time-series/geo/tiger-geodatabase-file.html
Idaho Road Network	US Census Bureau	https://www.census.gov/geographies/mapping-files/time-series/geo/tiger-geodatabase-file.html
Idaho Water	US Census Bureau	https://www.census.gov/geographies/mapping-files/time-series/geo/tiger-geodatabase-file.html
Railroads	Idaho State Tax Commission	http://tax.idaho.gov/i-1074.cfm

Archived Data Final Projection Format	Trustee zones will be digitally archived as ArcGIS format shapefiles. They will be projected to a common coordinate system: IDTM83
Coordinate System: IDTM83	
Projection: Transverse_Mercator	
False_Easting: 2500000.000000	
False_Northing: 1200000.000000	
Central_Meridian: -114.000000	
Scale_Factor: 0.999600	
Latitude_Of_Origin: 42.000000	
Linear Unit: Meter (1.000000)	
Geographic Coordinate System: GCS_North_American_1983	
Angular Unit: Degree (0.0174532925199433299)	
Prime Meridian: Greenwich (0.000000000000000000)	
Datum: D_North_American_1983	
Spheroid: GRS_1980	
Semimajor Axis: 6378137.000000000000000000	
Semiminor Axis: 6356752.314140356100000000	
Inverse Flattening: 298.257222101000020000	

October 27, 2021

COTTONWOOD SCHOOL DISTRICT #288
TRUSTEE ZONE NO. 1

BEGINNING at the intersection of Denver Road and the School District Boundary; thence, along said School District Boundary the following courses and distances:

West on Denver Road to Camas Road; thence,

South approximately 0.5 mile on Camas Road to an angle point; thence,

West from said angle point to Highway 95; thence

Northerly on said Highway 95 to Twin House Road; thence, departing from said School District Boundary and continuing

Northerly on said Highway 95 to Jentges Road; thence,

Easterly on said Jentges Road to Lustig Road; thence,

Northerly on said Lustig Road to Windy Ridge Road; thence,

Northerly on said Windy Ridge Road to Meadow Creek Road; thence,

Westerly on said Meadow Creek Road to Meadow Creek; thence,

Northeasterly along said Meadow Creek to the North District Boundary Line; thence, following said Boundary to the intersection of Denver Road and the east School District Boundary and the **POINT OF BEGINNING**.

COTTONWOOD SCHOOL DISTRICT #288
TRUSTEE ZONE NO. 2

BEGINNING at the intersection of Front Street and Oak Street; thence,

Southeasterly on Oak Street, transitioning to Jefferson Avenue to Madison Avenue (Broadway Street); thence,

Westerly on said Madison Avenue (Broadway Street) to Keuterville Road said point being on the apparent Cottonwood City Limit line; thence, along said apparent city limit line the following courses:

Northeast on Keuterville Road to the north 1/4 corner of Section 8, Township 31 North, Range 1 East, Boise Meridian; thence,

North from said point to Maple Street; thence,

East on Maple Street approximately 600 feet; thence,

North approximately 850 feet; thence,

West approximately 275 feet; thence,

North approximately 435 feet to Foster Avenue; thence,

Easterly on said Foster Avenue to Camas Prairie Railnet railroad track; thence,

Northerly approximately 0.1 mile on said Camas Prairie Railnet railroad tracks; thence,

Northerly along said apparent city limit line to Cottonwood Butte Road; thence,

East on Cottonwood Butte Road to Lewiston Street; thence, departing from said apparent city limit line

Southerly on said Lewiston Street to Butler Street; thence,

Easterly on said Butler Street to King Street; thence,

Southerly on said King Street, which transitions to US Highway 95 Business to Front Street; thence,

Westerly on said Front Street to Oak Street and the **POINT OF BEGINNING**.

COTTONWOOD SCHOOL DISTRICT #288
TRUSTEE ZONE NO. 3

BEGINNING at the intersection of Front Street and Oak Street; thence,

Southeasterly on Oak Street which transitions to Jefferson Avenue to Madison Avenue (Broadway Street); thence,

Northeast on Madison Avenue becoming Broadway Street to 2nd South Street; thence,

Southeast on 2nd South Street to Idaho Street; thence,

Northeasterly on said Idaho Street to Main Street; thence,

Southeasterly on said Main Street to US Highway 95; thence,

Northerly on said US Highway 95 to Cottonwood Butte Road; thence,

Westerly approximately 0.2 mile on said Cottonwood Butte Road to the Cottonwood cemetery; thence,

North thence West thence South from said point following the cemetery boundary to Cottonwood Butte Road; thence,

West on Cottonwood Butte Road to Lewiston Street; thence,

Southerly on said Lewiston Street to Butler Street; thence,

Easterly on said Butler Street to King Street; thence,

Southerly on said King Street, which transitions to US Highway 95 Business to Front Street; thence,

Westerly on said Front Street to Oak Street and the **POINT OF BEGINNING**.

COTTONWOOD SCHOOL DISTRICT #288
TRUSTEE ZONE NO. 4

BEGINNING at the intersection of Butte Road and Westlake Road, said intersection being on the West Boundary of Cottonwood School District; thence,

Southeasterly on said Westlake Road, to Cottonwood Butte Road; thence,

Southeasterly on said Cottonwood Butte Road to the West Boundary of Section 36, Township 32 North, Range 1 West; thence,

Southerly along said West Boundary to the Southwest corner of said section 36; thence,

Easterly along the South Boundary of said Section 36 to Reservoir Road; thence,

Southerly on Reservoir Road to Monastery Road; thence,

Southeasterly on said Monastery Road to Keuterville Road; thence,

Easterly on said Keuterville Road to Madison Avenue; thence,

Easterly on said Madison Avenue to Broadway Street; thence,

Northeasterly on said Broadway Street to 2nd South Street; thence,

Southeasterly on said 2nd South Street to Idaho Street; thence,

Northeasterly on said Idaho Street to Main Street; thence,

Southeasterly on said Main Street to US Highway 95; thence,

Southeasterly on said Highway 95 to the South Boundary of said Cottonwood School District; thence,

Following said Boundary line around to the intersection of Butte Road and Westlake Road and the **POINT OF BEGINNING**.

COTTONWOOD SCHOOL DISTRICT #288
TRUSTEE ZONE NO. 5

BEGINNING at the intersection of Butte Road and Westlake Road, said intersection being on the West Boundary of Cottonwood School District; thence,

Easterly on said Westlake Road, to Cottonwood Butte Road; thence,

Southeasterly on said Cottonwood Butte Road to the West Boundary of Section 36, Township 32 North, Range 1 West; thence,

Southerly along said West Boundary to the Southwest corner of said Section 36; thence,

Easterly along the South Boundary of said Section 36 Reservoir Road; thence,

Southerly on said Reservoir Road to Monastery Road; thence,

Southeasterly on said Monastery Road to Keuterville Road; thence,

Easterly on Keuterville Road to the apparent Cottonwood City Limits line; thence along the said apparent City Limits line the following courses:

Northeast on Keuterville Road to the north 1/4 corner of Section 8, Township 31 North, Range 1 East, Boise Meridian; thence,

North from said point to Maple Street; thence,

East on Maple Street approximately 600 feet; thence,

North approximately 850 feet; thence,

West approximately 275 feet; thence,

North approximately 435 feet to Foster Avenue; thence,

Easterly on said Foster Avenue to Camas Prairie Railnet railroad track; thence,

Northerly approximately 0.1 mile on said Camas Prairie Railnet railroad tracks; thence,

Northerly along said apparent city limit line to Cottonwood Butte Road; thence,

East on Cottonwood Butte Road to the east boundary of the Cottonwood Cemetery; thence,

COTTONWOOD SCHOOL DISTRICT #288
TRUSTEE ZONE NO. 5 -
Continued

North, then east then south from said point following the cemetery boundary to Cottonwood Butte Road; thence departing from said apparent City Limits line but continuing

East along said Cottonwood Butte Road to US Highway 95; thence

Northerly on said US Highway 95 to Jentges Road; thence,

Easterly on said Jentges Road to Lustig Road; thence,

Northerly on said Lustig Road to Windy Ridge Road; thence,

Northerly on said Windy Ridge Road to Meadow Creek Road; thence,

Westerly on said Meadow Creek Road to Meadow Creek; thence,

Northeasterly on said Meadow Creek to the North Boundary of Cottonwood School District; thence,

West and south, along the Boundary line to the intersection of Butte Road and Westlake Road and the **POINT OF BEGINNING**.

Idaho School District Trustee Zone Equalization 2021

Submittal Review

School District: **Emmett School District #221**
Prepared by: David Rudeen

Status Recommendation:
- ☐ APPROVAL
- ☐ NON-APPROVAL
- ☒ EXCEPTION REQUEST

Submittal Review:
Yes – No

- ☒ ☐ Legal Description for each trustee zone
- ☒ ☐ Scalable Map showing each trustee zone
- ☒ ☐ Population summary for each trustee zone - meet 10% variance
- ☒ ☐ Shape files/xml files
- ☒ ☐ Acceptable zone shapes
- ☒ ☐ Legal descriptions meet professional standards
- ☒ ☐ No significant census block splits without acceptable explanation
- ☒ ☐ Utilize 2021 Census data
- ☒ ☐ State Board of Education District Boundary
- ☐ Other (See comments below)

Percentage variance from highest zone population summary:

Comments:

The Emmett School District is requesting an exception due to their charter district status. Their explanation and charter are attached below.

INDEPENDENT SCHOOL DISTRICT OF EMMETT #221

Board of Trustees
Chairman: Maureen Rose
Treasurer: Mark Maxfield
Clerk: Scott Ethington
Trustee: Mike Knittel
Trustee: Rhoda Gerrard

Superintendent
Wayne Rush

Director of Federal Programs
Tom Carlsen

Director of Special Services
Eileen O'Shea

Director of Curriculum
Dr. Cindy Roberts

Director of Technology
Ken Loftus

Emmett High School
Principal: Wade Carter
VP: Jonathan Wright

Black Canyon High School
Lead Teacher: Stephen Joyner

Emmett Middle School
Principal: Bob Hyde
VP: Richard Winegar

Carberry Elem. (K-5)
Principal: Larry Parks

Shadow Butte Elem. (K-5)
Principal: Jolene Montoya

Sweet-Montour Elem. (K-6)
Lead Teacher: Kristi Donaldson

Ola Elementary (K-6)
Lead Teacher: Amy McBryde

Payette River Technical
Principal: William Knickrehm

September 26, 2011

David Rudeen
199 North Capital Blvd.
Boise, Idaho 83702

RE: Trustee Zones

Dear Mr. Rudeen:

The trustees of the Emmett Independent School District conducted a thorough review with legal counsel Elaine Eberharter-Maki of the District's charter. After the review the Board approved moving to the original procedures for elections of trustees in Emmett.

We request approval by the State Board of Education that the Emmett Independent School District will have no trustee zones and hold district wide elections. The District's charter does not require the formation of trustee zones as was the practice from 1885 to 1961. Further it requires that trustees be elected, "at the same time and in the same manner as school trustees of other independent districts." As the independent districts of Boise and Lewiston do not have trustee zones and hold their elections at large, Emmett is required by our charter to follow the same process.

The District has also taken on the task of updating our charter document so that all legislative changes are now incorporated into one document. Attached is a complete copy of our charter with highlights noted of sections 2 and 3 that deal specifically with trustee elections and qualifications.

Please do not hesitate to contact me if you have any questions or concerns regarding this matter.

Sincerely,

Wayne Rush
Superintendent

Attachments

cc: Maureen Rose, Board Chairperson
Karen Echeverria, Director, Idaho School Boards Association

INDEPENDENT SCHOOL DISTRICT OF EMMETT #221

C H A R T E R

OF THE

INDEPENDENT SCHOOL DISTRICT OF EMMETTSVILLE

Gem County, State of Idaho

C H A R T E R

Of the

INDEPENDENT SCHOOL DISTRICT OF EMMETTSVILLE

Gem County, State of Idaho

(As Amended to March 21, 1975)

Be it enacted by the Legislature of the State of Idaho

SECTION 1 – That said section one of said Act be amended to read as follows:

All that part of Canyon County bounded as described as follows, to wit:

Beginning at the northwest corner of lot 5 in the southeast quarter of section 11, township 6, north, range 2, west, Boise Meridian, being the point where the western line of said section intersects the southerly bank of Payette River, thence running due south to the south line of said township, thence on a line due east to the southwest corner of section 34, township 6, north, range 1, west, Boise Meridian, thence due north on the west line of said section to the southwest corner of section 15, township 6, north, range 1, west, Boise Meridian, thence due east on the south line of said section 15, to the boundary line between Canyon and Boise Counties, thence in a northwesterly direction following the Payette River, thence in a westerly direction following the Payette River with its meanderings to and through the north channel of the same to the point of beginning, is hereby constituted an independent school district and created a body corporate by the name of the Independent School District of Emmettsville, and in such name may contract, sue, and be sued, and take, hold and convey property, real and personal, and shall be exempted from the supervision of the County Superintendent of said county.

Approved March 14, 1909

SECTION 2 – TRUSTEES-TERM OF OFFICE – There shall be in said district a board of six trustees, and in case of a vacancy in such board a majority of the remaining members may by appointment fill such vacancy. In case of more than two vacancies in such board the county superintendent of schools of Canyon County shall appoint as many persons as may be required to constitute a quorum, and the said shall then appoint persons to fill the remaining vacancies. Any person so appointed to fill such vacancy shall hold office under such appointment until the next annual election, at which time such vacancy shall be filled by election to fill out the unexpired term or terms. The regular term of office of such trustees shall be three years, and four of such trustees shall be elected in the year 1907, at the time and in the same manner as school trustees of other independent districts are elected under the general laws of the State of Idaho; Provided, that at said election in the year 1907, four of said trustees shall be elected to serve terms as follows: Two for a term of three years; one for a term of two years; and one for a term of one year, and two of said board shall be elected annually thereafter as above stated for a term of three years each.

SECTION 3 – TRUSTEES-QUALIFICATION AND OATH OF – Every trustee shall be a resident freeholder or householder in said district, and before entering upon his duties shall take and subscribe an oath faithfully to perform the duties of his trust according to law; and no trustee shall be pecuniarily interested in any contract made by the Board of which he is a member, and any contract made in violation of this section shall be null and void.

SECTION 4 – TRUSTEE NAMED – Douglas Knox, David Murray and J.M. Martin, the present trustees of School District No. 9, in said county, are hereby appointed a Board of Trustees of said Independent District, to hold their terms for the respective periods for which they have already been elected in said District No. 9. Said trustees shall, at their first meeting after the passage of this

Act, elect from their number a Chairman, Clerk, and Treasurer, each of whom shall serve until the first meeting after the next school election in said district, without compensation.

SECTION 5 – OFFICERS ELECTED – The trustees shall, at the first meeting after each annual election, choose one of their number to act as president, who shall preside at all the meetings of the board; they shall also choose, at said time, some competent person Clerk of the Board, to act during their pleasure and fix his compensation; said clerk shall execute a bond to the district in such sum as shall be required by the board of trustees, conditioned faithfully to perform the duties of his trust and faithfully to account for and pay over, as may be required by the board of trustees or the law, all moneys that may come to his hands as such clerk; and shall also, at the same time, choose one of their number or some other competent person, who shall be a resident taxpayer of the district, treasurer of the district, and shall fix his compensation, and the treasurer shall execute to the district an official bond in such sum as shall be required by the board of trustees, conditioned faithfully to perform the duties of his trust and faithfully to account for and pay over, as may be required by the board of trustees or the law, all moneys that may come into his hands as such treasurer. In the event of a tie vote upon any proposition coming before said board of trustees and in consequence thereof they are not able to come to an agreement thereon, then it shall be the duty of the president of said board to call in the chairman of the board of trustees of the village of Emmett, who shall have the power and whose duty it shall be, to cast the deciding vote on said tie, but otherwise the said chairman of the board of trustees of said village of Emmett shall have no part in the proceedings of said board.

SECTION 6 – MEETINGS OF BOARD – Regular meetings of the board of trustees shall be held on the second Monday in each month, and special

meetings may be called by the president of the board, or by any two trustees, by personal notice of the time and place of such meeting to each member of the board, or if he cannot be found, by leaving such notice at his place of residence, with some person of suitable age and discretion. Four trustees shall constitute a quorum for the transaction of any business, but a less number may adjourn any regular meeting from time to time until a quorum can be obtained. The board shall make such rules and regulations as it may deem expedient and necessary for its government, and the government of its employees and the pupils, and no meeting of the board not provided for by the rules, or by law, shall be legal, unless all the members thereof have been notified as provided for in this section.

SECTION 7 – BONDS TO ISSUE FOR BUILDING SCHOOL HOUSE – For the erection of a proper school building in said district there shall be issued by the said trustees, four thousand dollars of negotiable bonds of said district, in sums of one hundred, and five hundred dollars each, bearing interest not exceeding the rate of eight per centum per annum, payable semi-annually, on the first day of January and July of each year, and eight hundred dollars of said bonds shall mature on the first day of January, 1890, and eight hundred dollars thereof annually thereafter until all are paid. The principal and interest thereof shall be payable at the First National Bank of Idaho, at Boise City, or in case said bank shall not be in existence, at the office of the Treasurer of said district. Said bonds shall be issued in the corporate name of said district, sealed with its corporate seal, signed by the Chairman of the Board of Trustees and countersigned by the Clerk, and bear such devices as the trustees may direct. They shall, previous to being negotiable, be numbered consecutively and registered by the Clerk of the Board in a book kept by him for that purpose, which shall be a public record, noting the amount and time of payment. All of said bonds shall state on their face that they are issued under the provisions of this Act. And, if, during the

construction of the school building hereinafter provided for, the Board of Trustees shall find it necessary to the completion and furnishing of the same, and for the providing for all necessary fixtures and apparatus, they may issue an additional amount of said bonds, not exceeding one thousand dollars additional, which shall be in all respects similar to, and shall be registered and numbered consecutively after the first issue; and said last mentioned issue thereof shall mature on the first day of January, next after the last of the first issue shall have matured.

SECTION 8 – SCHOOL MONEY FROM COUNTY – Said independent school district shall receive from the public school moneys of Ada County, that may be distributed under the general school law of the Territory, in addition to the per capita share of said district, in proportion to the number of children in said district, in proportion to the number of children in said district between five and twenty-one years of age, as shown by the last report of the School Census Marshal of said district, one equal share with the other districts in said county, for every fifty children or fraction thereof above twenty-five, in said district, between the ages aforesaid, as shown by such report, of said school moneys, to be divided among the several organized districts of said county, that have complied with the provisions of the general school law, and said moneys at each apportionment after the passage of this Act, shall be paid by the Treasurer of Ada County, to the Treasurer of said district, taking his receipt therefore.

SECTION 9 – TAX TO PAY BONDS – When said district shall have issued bonds under the provisions of this Act, it shall be the duty of the Board of Trustees to levy and assess an annual tax on all the taxable property of said district, found upon the last completed and equalized assessment roll of Ada County, in an amount not to exceed one per cent of the assessed valuation of such property, to pay the interest coupons upon all the outstanding bonds, when and as fast as said coupons shall become due according to their tenor and effect; and the

Treasurer of said district shall collect said taxes, in cash only, as hereinafter provided, and shall pay the same into the Treasury of said district, to be by the Treasurer applied only in the payment of the interest coupons of said bonds as they mature; and any surplus remaining in the hands of said Treasurer after paying the said interest coupons of said bonds to be applied to the support of the school or schools in said school district under the direction of the Board of Trustees. At the September meeting in 1889, and annually thereafter until the full payment of said bonds, the said Board of Trustees shall provided by taxation for, and shall collect eight hundred dollars of the principal of said bonds, over and above the cost and expense of collection, which amount shall be assessed and collected the same as the tax for the payment of the interest coupons, and when collected shall be turned over to the Treasurer of said school district; said money to be used only in the payment of said bonds; and the said payment shall be made by the Treasurer of the district at the First National Bank of Idaho at Boise City, or, in case said bank shall not be in existence, at the office of said Treasurer in said district, as before provided, whenever any interest on, or any part of the principal of, said bonds shall be due and payable according to the terms thereof. And the Treasurer shall cancel the bonds redeemed in the presence of the Board of Trustees, and a minute of such cancellation shall be made by the Clerk of the Board in the register of the bonds after which they shall be at the disposal of the Board, and for the purpose of making the assessment and levy mentioned in this section, said Board of Trustees shall have access to the assessment rolls of the County of Ada, and the Clerk of said Board and the Treasurer of said district may make transcription of any part thereof, and any such transcript, certified by either of said officers shall be prima facie and competent evidence of what it purports to contain.

SECTION 10 – PROPERTY PLEDGED FOR PAYMENT – No change in the boundary lines of said district shall release the taxable real estate of the district from assessment and levy of taxes to pay the interest and principal of said bonds, and the taxable property of said district is hereby solemnly pledged for the payment of the same; and if there shall be any change of the lines of said district, so as to leave any portion of the taxable real estate of the district out of the district, which was subject to taxation in the district at the time of the issue of said bonds, the assessment and levy for principal and interest of such bonds shall be made on such property as if it were still within the district; and if there shall be any change of the lines of said district so as to annex any taxable real estate, after the issue of said bonds, the real estate so annexed shall thereafter be subject to the assessment and levy for principal and interest of said bonds until they are fully paid.

SECTION 11 – NOTICE OF TAX GIVEN – Upon the levy of any tax authorized by this Act, the Treasurer of said district shall post, or cause to be posted in three conspicuous places in said district a notice stating the rate, or the amount upon the dollar, of the levy, and that such tax is payable and will, at the expiration of thirty days from the date and posting of said notice, be due at the office of the Treasurer of said district, upon all taxable property of said district, found upon the assessment roll of Ada County for the year (inserting the year of the assessment roll upon which the levy was made), and unless paid within thirty days it will become delinquent and will be collected according to law.

SECTION 12 – DELINQUENT TAXES – At the expiration of said thirty days, the Treasurer of said district shall enter upon his official tax book a statement that he has made a levy upon all the property upon which said tax was levied by the Board of Trustees as aforesaid, the taxes upon which have not been paid, and shall immediately ascertain the total amount of taxes then delinquent,

and file in the office of the Clerk of said Board a statement of said amount verified by his oath, and shall proceed to make out and file with the Clerk of the Board a list of all persons and property then owing any taxes, verified by his oath; which list shall be completed within five days from the expiration of said thirty days and shall be known as the delinquent list of said district.

SECTION 13 – BOISE CITY ACT ADOPTED – The provisions of so much of the Act "to create the Independent School District of Boise City and provide for establishing and maintaining a graded public school therein," approved Feb. 4, 1881, as is included between sections 13 and 23, both inclusive, so far as the same are not inconsistent with this Act, are hereby made applicable to this Act. Provided that the publication therein referred to, so far as relates to proceedings under this act, shall be made by posting said notice in three conspicuous places in the district; and the place of sale shall be in front of the school house in said district.

SECTION 14 – SALE OF BONDS – The Board of Trustees, or the Treasurer of the district under their direction, shall negotiate and sell said bonds for cash, at not less than their par value, and the proceeds thereof shall be placed in the Treasury of the district.

SECTION 15 – BUILDING ERECTED BY COMMITTEE – The erection, completion, equipment and furnishing of the school building for said district shall be under the supervision of a building committee; said committee shall consist of the three trustees already named together with Levi Myers and James Wardwell, both of Emmettsville. The Chairman of the Board of Trustees shall be Chairman of such committee. Said committee is authorized to make in the name of the district all necessary contracts and arrangements for the erection, completion, equipment and furnishing of said school building. Said committee shall cease as soon as the building is ready for occupancy as a public school.

SECTION 16 – WHERE BUILDING ERECTED – Said school building shall be erected on some portion of the Southwest quarter of the Northeast quarter, of Section 7, Township 6, North, Range 1 West, in the town site of Emmettsville as shown on the plat of said town site filed in the Recorder's office of Ada County, provided that the site for said building shall be secured without expense to the district; and the Board of Trustees is authorized to accept a conveyance of a suitable site for said building within the above described limits, and to hold the same in trust for and on behalf of said district.

SECTION 17 – WHEN TO BE COMPLETED – Said building shall be completed and ready for occupation by the schools of the district by the first Monday of September, A.D. 1885, or as soon thereafter as practicable. All the property, rights and powers of School District Number 9, of Ada County, are hereby conveyed to the district hereby created, and said Independent District shall assume all the just indebtedness of said District Number 9.

SECTION 18 – DUTIES OF BOARD OF TRUSTEES – The Board of Trustees shall exercise all the duties with reference to the school or schools of said district as are required of school trustees under the General School Law of the Territory, and every child resident of said district and between the ages of five and twenty-one years shall of right be entitled to the advantages of said school without charge therefore.

SECTION 19 - POWERS OF BOARD OF TRUSTEES – The Board of Trustees of said district shall have power, and it shall be their duty:

Subdivision 1 – To Make By-Laws – To make such by-laws, rules and regulations as they may deem expedient and necessary for their own government and the government of the schools of the district, not inconsistent with the provisions of this act.

Subdivision 2 – To Employ and Discharge Superintendent, Teachers and Others – To employ or discharge the superintendent and teachers, mechanics, laborers, or any other employees they may deem necessary and proper, and to fix, allow and order paid their salaries and compensation.

Subdivision 3 – To Prescribe Tuition – To prescribe and fix the rates of tuition for all non-resident pupils of said district: Provided, that no non-resident pupil shall be admitted to the schools of said district without paying in advance at least one month's tuition as fixed and determined by said board.

Subdivision 4 – To Adopt Text Books – To adopt a uniform series of text books for the use of the schools of said district, and the test books adopted by said board shall be purchased at the expense of said district and furnished to the pupils of said district free of charge, undue such rules and regulations as the board may establish: Provided, however, that said board of trustees shall have power to require the pupils of said district to provide themselves, at their own expense, with stationery, pens, pencils, rulers and other supplies not covered by the series of text books herein authorized to be adopted.

Subdivision 5 – To Grade Schools – To grade the schools of said district and fix and prescribe the course of study and the exercises therefore, and require all the pupils attending the schools of said district to conform thereto.

Subdivision 6 – To Provide Equipment – To provide school furniture, fixtures and apparatus needed or required by the schools of said district, or for the official use of the board of trustees.

Subdivision 7 – To Rent, Repair, Remodel and Insure and Preserve School Property – To rent, repair, remodel and insure the school houses and school property of said district, and to preserve the same for the benefit of the schools of said district.

Subdivision 8 - To Acquire and Dispose of Real and Personal Property – To build and remove school houses and buildings, and to purchase or sell school lots or real or personal property, owned or required by said School District.

Subdivision 9 – To Enforce Discipline – To suspend or expel pupils from the schools of said district who refuse to obey the rules thereof, and to exclude from all schools of said district all children under five or over twenty-one years of age.

Subdivision 10 – To Determine Qualifications of Superintendent and Teachers, Fix Terms and School Hours – To determine the qualifications of the superintendent and teachers who shall be employed, the length of time that school shall be kept, to fix a time for the opening and closing of school, and for the dismissal of primary and other pupils before the regular time for closing the schools, and to provide and require of the superintendent and teachers to be employed by said board, that they shall take and pass such examination as to their qualifications as shall be required or prescribed by the board.

Subdivision 11 – To Discharge Superintendent and Teachers – To discharge the superintendent or any teacher employed by said board for any cause sufficient to the board, and to terminate such contract and compensation of such superintendent and teacher at any time when the board shall be satisfied that the same is for the best interests of the schools of said district.

Subdivision 12 – To Prescribe Pupils' Equipment – To require pupils to be furnished with suitable supplies as a condition of membership in the schools of said district, other than the regular uniform series of text-books adopted by said board.

Subdivision 13 – To Exclude Sectarian Literature – To exclude from the schools and school libraries of said district all books, tracts or papers of a sectarian nature.

Subdivision 14 – To Enforce Law – To require the superintendent and teachers to conform to the law and the regulations of the board.

Subdivision 15 – To Control, Conduct and Protect Morals and Health of Pupils – To control the conduct and protect the morals and health of pupils while at school, or going to and returning from schools.

Subdivision 16 – To Appoint Officers for Elections and Fix Compensation – To appoint all necessary officers for the conduct of special and general elections, and fix their compensation.

Subdivision 17 – To Adjust Claims for Taxation – To adjust all claims for illegal or double taxation.

Subdivision 18 – To Designate Election Districts and Polling Places and Appoint Election Officers – To provide and designate as many election districts and polling places in said district for election purposes as may, in the opinion of the board, be necessary, not exceeding six, and it shall be the duty of the clerk to designate said districts and polling places for the elections hereafter to be held in the notice thereof to be given as provided by law. The board shall have power, and it shall be its duty, to designate and appoint three judges of election for each of said polling places, but in the event such judges of election are not present at the opening of the polls then the electors present shall appoint legal voters to fill the vacancy.

SECTION 20 – TEACHERS MUST HAVE LICENSE – Said trustees shall not employ any teacher who has not received either a County or Territorial certificate or license to teach.

SECTION 21 – ELECTION OF TRUSTEES – The election of trustees shall be conducted as other school elections for trustees as provided by the general school law, so far as the same is not inconsistent with the provisions of this Act. Every elector for school trustees shall be a resident of the school district, and shall possess all the qualifications of an elector at a general election held within the State of Idaho.

SECTION 22 – POLLS, HOW AND WHEN OPENED – At said election, the polls shall be opened at one o'clock in the afternoon and closed at seven o'clock in the afternoon of the same day; provided, however, that the board of trustees may cause the polls to remain open to a later hour, but no later than nine o'clock of such day; and the notice of election shall specify the time fixed for opening and closing the polls. One clerk and two judges shall constitute a board of election at such elections.

SECTION 23 – VOTING BY BALLOT – Voting at said elections shall be by ballot, and immediately after the closing of the polls the Board of Election shall proceed to count the votes and ascertain the result, and the person qualified to be elected, who shall receive the largest number of votes, shall be declared elected, and the judges of election shall certify the result and deliver such certificate with the poll lists and tally sheets to the Clerk of the Board of Trustees; and if upon counting the votes there shall be a tie, and two qualified persons shall have the highest number of votes, the Board of Trustees shall designate which one shall serve.

SECTION 24 – CLERK'S REPORT – The Clerk of the Board of Trustees shall annually, on the 1st day of September, make a report to the Territorial Superintendent of such matters as are required to be reported by the County Superintendent to the Territorial Superintendent.

SECTION 25 – TREASURER'S BOND – the Treasurer of said district shall execute to the district an official bond, with two sufficient sureties, in such sum as shall be required by the Board of Trustees, conditioned faithfully to perform the duties of his trust, and faithfully to account for and pay over, as may be required by the Board of Trustees, all moneys that may come to his hands as such officer, and shall be entitled to a commission of five per cent of all moneys collected by him as tax collector of the district.

SECTION 26 – SPECIAL ELECTION FOR PURPOSE OF ANNEXING TERRITORY TO DISTRICT – Whenever ten or more persons with the qualifications of electors as provided in said act, in any territory adjacent to said school district, shall present a petition to the board of trustees of said district, praying that a special election be held in said territory for the purpose of annexing said territory to said district, said board of trustees of said independent school district may, if in their discretion the same as deemed advisable and for the best interests of said district, forthwith call a special election in said territory, fixing the date thereof, for the purpose of submitting to the qualified electors thereof the question of annexing said territory to said district. Notice of the time and place of holding said election shall be given in the same manner, and said election shall be conducted in the same manner as is provided for holding elections of trustees in said district, so far as applicable, except that said election shall be held at a place in said territory proposed to be annexed to be designated by said board. The ballots for said election must contain the words "Annexation, Yes," and "Annexation, No," the voter placing the cross (x) after the name he wishes to vote. If a majority of the votes cast at such election are "Annexation, Yes," then the board shall declare by a resolution that such territory has been annexed and the same shall become a part of said district. And thereafter the persons and property in said annexed territory shall be subject to the same benefits and

obligations and burdens as the remainder of said district, and shall become part of parcel thereof, and said independent school district shall become possessed of all the school property, both real and personal, within the territory so annexed and shall assume all the school indebtedness and obligations thereof, and, in the event it becomes necessary to apportion said indebtedness and such school property on account of the division of another school district, or for other cause, then the board of trustees of each of said districts shall appoint a commissioner for that purpose, whose duty it shall be to equitably apportion such property and indebtedness. Such commissioner shall be allowed a reasonable compensation, one-half of which shall be paid by each of said districts. Said commissioner shall report his conclusions in writing to each of said boards and the same shall be final: Provided, that an appeal shall lie therefrom to the district court for Canyon County, if the same is taken within twenty days from the filing of such report, by either of said boards.

SECTION 27 – ASSESSMENTS FOR TAXES – The board of trustees of the independent school district of Emmettsville shall on or before the 15th day of May in each year propose a budget for the succeeding year and shall also give notice of a public hearing thereon by posting a synopsis of the proposed budget at least ten days prior to the date set for said hearing at a main door of each of the schools of the district, and in addition thereto notice shall be given by printing said synopsis in a newspaper published in Gem County, Idaho for at least once a week for not less than two successive weeks immediately prior to said hearing. After such public hearing, the said board shall adopt a final budget and ascertain and determine the amount of money required to be raised for all school purposes, according to the budget, and levy limitation stipulated herein.

Assessments for the taxes of the Independent School District of Emmettsville now located in Gem and Boise Counties, Idaho shall be made by the county

assessors of the counties wherein said district is located, each on the taxable property of said district in his own county, separately, at the same time that assessments for said State and county taxes are made, and a list of the taxable property of said district in said county and the value thereof shall be separately shown. On or before the third Monday of July in each year said county assessors shall each deliver to the clerk of the board of trustees of said independent school district a statement showing the aggregate valuation of all the taxable property in said independent school district within his own county.

The board of trustees of said independent school district shall, on or before the second Monday in August in each year, determine the rate of school tax for all purposes for said district, and levy the same by resolution, which tax shall not exceed forty-five (45) mills on the dollar of assessed valuation and shall certify the rate and levy to the clerks of the boards of county commissioners of each of said counties. The county commissioners of each of said counties, as a board of equalization, shall have power and it is their duty to equalize the assessment roll for said independent school district, as to the property thereof in their own county, at the times and in the manner provided by law for equalizing assessments for State and county taxes. In each of said counties, the county commissioners thereof shall adopt the said levy made by the trustees of said independent school district as the levy upon all the taxable property of said district within their county, and certify said levy to the county auditor of said county, and said county auditor shall extend said levy on the rolls of his county as other county taxes are extended, and such taxes shall become due and payable at the same time as state and county taxes, and in all respects collected in the same way, except that the tax collector or other officer charged with the collection of taxes must keep a separate list thereof, and when paid must name said taxes in his receipt to the taxpayer as a separate tax, and said taxes must be paid as other taxes are paid in said county.

Approved March 21, 1975

SECTION 28 – PAYMENT OF SCHOOL TAXES – It shall be the duty of the treasurer and tax collector of Gem and Boise Counties to pay over to the treasurer of said Independent School District of Emmettsville all moneys collected by him on account of the said school taxes as fast as collected, and on or before the third Monday in July of each year to make a final settlement with said treasurer respecting said school taxes and pay over all moneys then due said school district, including also said district's proportionate amount of delinquent school taxes, interest and costs on all tax sales and redemptions therefrom. The treasurer of said school district shall give to the treasurer and tax collector of said Gem and Boise Counties each a duplicate receipt for such payments, and the said treasurer and tax collector of Gem and Boise Counties shall give one to the clerk of said district and the other shall be as an acquittance to such county treasurer and tax collector in settling with the clerk of said independent school district, to the extent of the payment shown.

SECTION 29 – SCHOOL TAXES-WHEN DUE AND PAYABLE – All school taxes levied and assessed under the provisions of this act shall become due and delinquent and shall attach to and become a lien on the real and personal property assessed, at the same time as State and county taxes; and all the provisions of the general revenue laws of Idaho governing and in aid of assessing, levying, and collecting State and county taxes are hereby made applicable to the assessment, levying and collection of said school taxes for said independent school district, wherever the same are not inconsistent with the provisions of this act.

Approved March 20, 1951

SECTION 30 – REPEAL OF INCONSISTENT PARTS OF ACT RELATING TO ASSESSMENT AND COLLECTION OF SCHOOL TAXES –

That all parts of said act creating the Independent School District of Emmettsville of which this is amendatory, relating to the assessment and collection of school taxes which are inconsistent with this act are hereby repealed.

SECTION 31 – RESTRICTION OF LAWS TO ALTER OR AMEND SPECIAL TAX LAW – No general laws of the State or any amendment that may be made thereto, shall have the effect to alter or amend this special law or any provisions thereof, providing for or relating to the Independent School District of Emmettsville, when inconsistent therewith, unless the act, enacting said general laws, clearly expresses such intention by direct reference to the special and local laws of said Independent School District of Emmettsville.

SECTION 32 – PROVISIONAL ALLOWANCE FOR POWERS AND DUTIES OF BOARD OF TRUSTEES – Whereas an emergency exists therefore, this act shall take effect and be in force from and after its passage: Provided however, that the present board of trustees of said independent school district, and the clerk and treasurer thereof, shall have all the powers and shall perform all of the duties devolving upon the board of trustees, clerk and treasurer provided for by this act, until the next election of trustees in the year 1907.

Approved on the 19th day of February, 1907

SECTION 33 – ISSUANCE AND REFUNDING OF SCHOOL BONDS – The laws of the State of Idaho now applicable to school districts of the class to which the Independent School District of Emmettsville would belong if organized under the general laws, or as the same may hereafter be amended or enacted in relation to the issuance and refunding of bonds by such districts, the form and plan of the bonds to be issued, the registration and sale thereof, levies to pay interest thereon and to create a sinking fund for the payment and redemption thereof, and for the collection of such levies and for the calling and payment of

said bonds and interest thereon, shall apply to and govern bonds issued or refunded by said Independent School District of Emmettsville.

SECTION 34 – VALIDATED BONDS – All bonds heretofore issued by the Independent School District of Emmettsville, under the provisions of the general School Laws of the State of Idaho, are hereby validated.

Approved February 21, 1929

SECTION 35 – TEACHERS RETIREMENT SYSTEM – The laws of the State of Idaho made applicable to school districts, or as the same may be hereafter amended or enacted in relation to the Teachers' Retirement System of Idaho as provided by House Bill No. 10 of the First Extraordinary Session of the Twenty-eighth Session of the Legislature of the State of Idaho, shall apply to and cover and govern the Independent School District of Emmettsville.

Approved March 12, 1946

LEGISLATIVE HISTORY OF CHARTER

SECTION 1	1885 Special & Local Law 254½; S.L. 1909 p. 188
SECTION 2	1885 Special & Local Law 255; S.L. 1907 p. 31
SECTION 3	1885 Special & Local Law 256
SECTION 4	1885 Special & Local Law 257
SECTION 5	1885 Special & Local Law 258; S.L. 1907 p. 32
SECTION 6	1885 Special & Local Law 259; S.L. 1907 p. 33
SECTION 7	1885 Special & Local Law 260
SECTION 8	1885 Special & Local Law 261
SECTION 9	1885 Special & Local Law 262
SECTION 10	1885 Special & Local Law 263
SECTION 11	1885 Special & Local Law 264
SECTION 12	1885 Special & Local Law 265
SECTION 13	1885 Special & Local Law 266
SECTION 14	1885 Special & Local Law 267
SECTION 15	1885 Special & Local Law 268
SECTION 16	1885 Special & Local Law 269
SECTION 17	1885 Special & Local Law 270
SECTION 18	1885 Special & Local Law 271
SECTION 19	1885 Special & Local Law 272; S.L. 1907 p. 33
SECTION 20	1885 Special & Local Law 273
SECTION 21	1885 Special & Local Law 274; S.L. 1927 p. 74
SECTION 22	1885 Special & Local Law 275; S.L. 1927 p. 75

SECTION 23	1885 Special & Local Law 276
SECTION 24	1885 Special & Local Law 277
SECTION 25	1885 Special & Local Law 278
SECTION 26	1907 Special & Local Law p. 35
SECTION 27	1907 S.L. p. 36; S.L. p. 340
	1951 S.L. p. 466 & 467
	1957 S.L. p. 85
	1963 S.L. p. 326 & 327
	1975 S.L. p. 168 & 169
SECTION 28	1907 S.L. p. 37
	1951 S.L. p. 467
SECTION 29	1907 S.L. p. 38
	1951 S.L. p. 468
SECTION 30	1907 S.L. p. 38
SECTION 31	1907 S.L. p. 38
SECTION 32	1907 S.L. p. 38
SECTION 33	1929 S.L. p. 67
SECTION 34	1929 S.L. p. 67
SECTION 35	1946 Extraordinary Session p. 27

Idaho School District Trustee Zone Equalization 2021

Submittal Review

Status Recommendation:
- ☐ APPROVAL
- ☐ NON-APPROVAL
- ☒ EXCEPTION REQUEST

School District: **Lewiston Independent School District**
Prepared by: David Rudeen

Submittal Review:
Yes – No

- ☐ ☐ Legal Description for each trustee zone
- ☐ ☐ Scalable Map showing each trustee zone
- ☐ ☐ Population summary for each trustee zone - meet 10% variance
- ☐ ☐ Shape files/xml files
- ☐ ☐ Acceptable zone shapes
- ☐ ☐ Legal descriptions meet professional standards
- ☐ ☐ No significant census block splits without acceptable explanation
- ☐ ☐ Utilize 2021 Census data
- ☐ ☐ State Board of Education District Boundary
- ☒ Other (See comments below)

Percentage variance from highest zone population summary:

Comments:
The Lewiston School District is a Charter District. Attached is a copy of a section of their charter dealing with Election of Trustees. Their charter does not require the formation of trustee zones. The Lewiston School District has not submitted any information dealing with trustee zones or census population distribution throughout their district.

thirty (30) days shall be eligible to office in said District and entitled to vote at all elections held therein for any purpose. As amended Session Laws 1909, Page 44, and Session Laws, 1971, House Bill 53.

SECTION 3. ELECTIONS. - An election shall be held at such school houses as shall be designated by the board of directors of schools of said district, on the second Tuesday of April, 1959, at which time two (2) directors of schools of said district shall be elected for a term expiring at 8:00 o'clock P.M., Pacific Standard Time, on the second Monday of May, 1965; and another election shall be held on the second Tuesday of April, 1961, at which time two (2) directors shall be elected for a term expiring at 8:00 o'clock P.M., Pacific Standard Time, on the second Monday of May, 1967; another election shall be held on the second Tuesday of April, 1963, at which time one director shall be elected for a term expiring at 8:00 o'clock P.M., Pacific Standard Time, on the second Monday of May, 1969. Thereafter there shall be an election held for members of the board of directors of schools of said district biennially on the second Tuesday of April, in the odd numbered years. Two (2) directors shall be elected in 1965, two (2) directors in 1967, and one (1) director in 1969, and their respective successors shall be elected at the regular election held in the year of the expiration of their respective terms. Each director elected during the year 1959 and years subsequent thereto shall serve for the term of six (6) years beginning at 8:00 o'clock P.M., Pacific Standard Time, on the second Monday of May of the year of his election, or until his successor is elected and qualified. Provided however, that any Director of said district now holding office shall, if he desires, complete the term for which he was elected, but if not, a director elected in the year of the expiration of his term shall succeed him. In any case where two (2) directors are elected in an election year, and a present director, whose term expires in such year, desires to complete his present term of six (6) full years, and the other director, whose term also expires in that year, does not desire to complete his present term of six (6) full years, then the remaining members of the board of directors shall choose by majority vote one (1) of the two (2) directors elected in that year to succeed the present director who does not desire to complete his term of six (6) full years. Each person elected such a director shall file with the clerk of said board of directors within ten (10) days after his election, his oath of office, and a failure to file said oath shall be deemed a refusal to serve. And it shall thereupon be the duty of the directors holding over to fill such office by appointment until the next regular election, or until his successor is elected or appointed and qualified.

At said election two (2) of the Judges shall act as clerks and one (1) as chairman, and any person offering to vote may be challenged by any legally qualified elector of the district, and any one of the judges of the election shall thereupon administer to the person challenged an oath, as follows; "You do solemnly swear (or affirm) that you are a citizen of the United States; that you have resided in this state for six (6) months last past and in this school district for thirty (30) days last past, and that you are twenty-one (21) years of age or over; and that you have not voted at this election."

If a person so challenged shall refuse to take such oath or affirmation his vote shall be rejected.

Any person guilty of voting illegally at an election held in the district shall be punished as is or may be provided by the general election laws of the state of Idaho for the punishment of illegal voting at a general election.

At said election the polls shall be opened by one of the board of directors, or by any qualified voter, at eleven o'clock in the forenoon and closed at seven o'clock in the evening of the same day. Such election shall be conducted generally, when not otherwise provided by this act, as general elections are conducted; and any member of the board of directors or the duly appointed clerk of the board of directors may qualify the officers of election faithfully to perform their duties as such and to make true return of such election to the board of directors of said district who in turn shall make returns of such election to the County Auditor of Nez Perce County, Idaho, and for any violation of such duties any of said officers shall be liable to the same pains and penalties as are or may be provided by the general election laws for like offenses by officers of any general election.

The voting at said election shall be by ballot and the results of the election shall be determined in the same manner as the results are determined under the general election laws of the state of Idaho. As amended Session Laws, 1959, Chapter 59, and Session Laws 1971, House Bill 53.

SECTION 4. BODY CORPORATE. - Said Directors and their successors in office shall be a body corporate by the name of Independent District No. 1 of Nez Perce County, Idaho, and as such and by such name shall have perpetual succession. They shall receive all money and other property accruing to said District or to said City or any part of the same for the use and benefit of the public schools therein, and to succeed to all the rights and subject to all the liabilities of the same. As amended Session Laws 1909, Page 46.

SECTION 5 . - Said board shall, on the 1st day of July, A.D. 1881, succeed to all the rights of the board of trustees of the districts included within the limits of said independent school district, and all moneys and property belonging to said districts shall be delivered to said board of education on demand by the person or officer having possession or control of the same.

On the 1st day of July, A.D. 1881, the office of those elected and serving as trustees of said districts shall become vacant, and the said board of education shall assume and thereafter exercise full control and management of the school property and common schools of said district.

SECTION 6. ORGANIZATION OF THE BOARD. - Said Board of Directors shall at 8:00 o'clock P.M., Pacific Standard Time, on the second Monday of May of each odd numbered year, beginning with the year of 1959, meet and organize by choosing from their number a president who shall preside at all meetings of the board. They shall also choose at the time of organizing said board, some competent person to act as clerk of the board, who shall serve at the pleasure of the board, and they shall at the same time fix the compen-